

# TRUCK NETWORKS on California State Highways







## DISTRICT 5

Map 5 of 12

Not to scale

Last revised August 21, 2020

### LEGEND (CLICK HERE FOR MORE DETAILED LEGEND)

-  National Network (STAA)
-  Terminal Access (STAA)
-  65' California Legal Route
-  65' Ca Legal \*KPR A Advisory
-  \*KPR A Advisory
-  Special Restrictions  
(Click on **SPECIAL RESTRICTION** for more details)
-  Safety Roadside Rest Area  
\*KPR A = kingpin-to-rear-axle distance



California Department of Transportation  
Legal Truck Access