

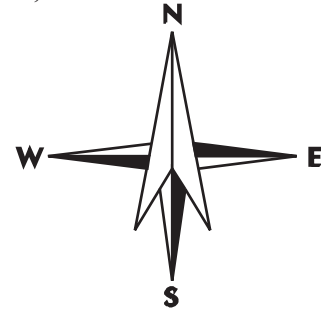
TRUCK NETWORKS on California State Highways

DISTRICT 1

Map 1 of 12

Not to scale

Last revised August 7, 2019



PACIFIC

Redwood National Park

OREGON

DEL NORTE

HUMBOLDT







MENDOCINO

LAKE

OCEAN

LEGEND

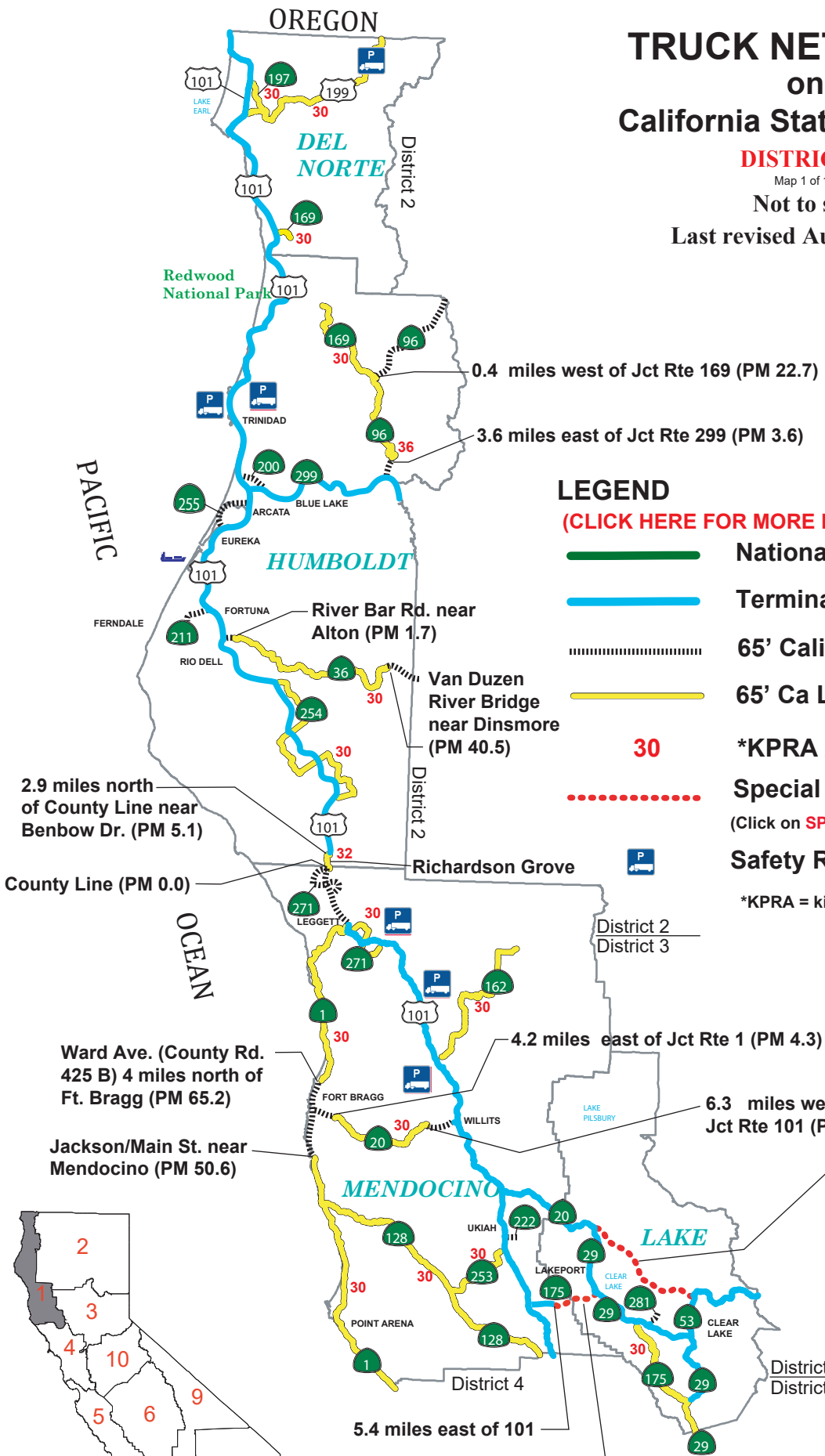
(CLICK HERE FOR MORE DETAILED LEGEND)

-  National Network (STAA)
-  Terminal Access (STAA)
-  65' California Legal Route
-  65' Ca Legal *KPRA Advisory
-  *KPRA Advisory
-  Special Restrictions

(Click on **SPECIAL RESTRICTION** for more details)

Safety Roadside Rest Area

*KPRA = kingpin-to-rear-axle distance



2.9 miles north of County Line near Benbow Dr. (PM 5.1)

0.4 miles west of Jct Rte 169 (PM 22.7)

3.6 miles east of Jct Rte 299 (PM 3.6)

River Bar Rd. near Alton (PM 1.7)

Van Duzen River Bridge near Dinsmore (PM 40.5)

Richardson Grove

County Line (PM 0.0)

Ward Ave. (County Rd. 425 B) 4 miles north of Ft. Bragg (PM 65.2)

4.2 miles east of Jct Rte 1 (PM 4.3)

6.3 miles west of Jct Rte 101 (PM 26.9)

Jackson/Main St. near Mendocino (PM 50.6)

SPECIAL RESTRICTION: Rte 20 (PM 8.3/31.6)

5.4 miles east of 101

SPECIAL RESTRICTION: Rte 175 (PM MEN 5.4/LAK 8.2)

