

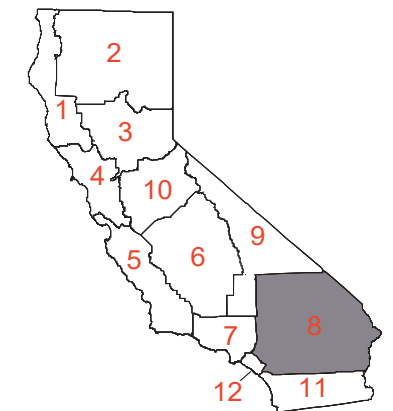
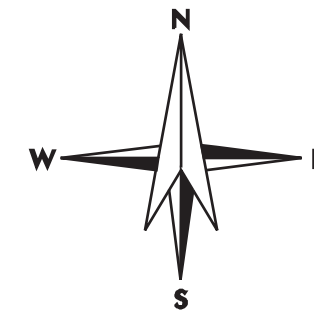
45' BUS & MOTORHOME MAP on California State Highways

DISTRICT 8

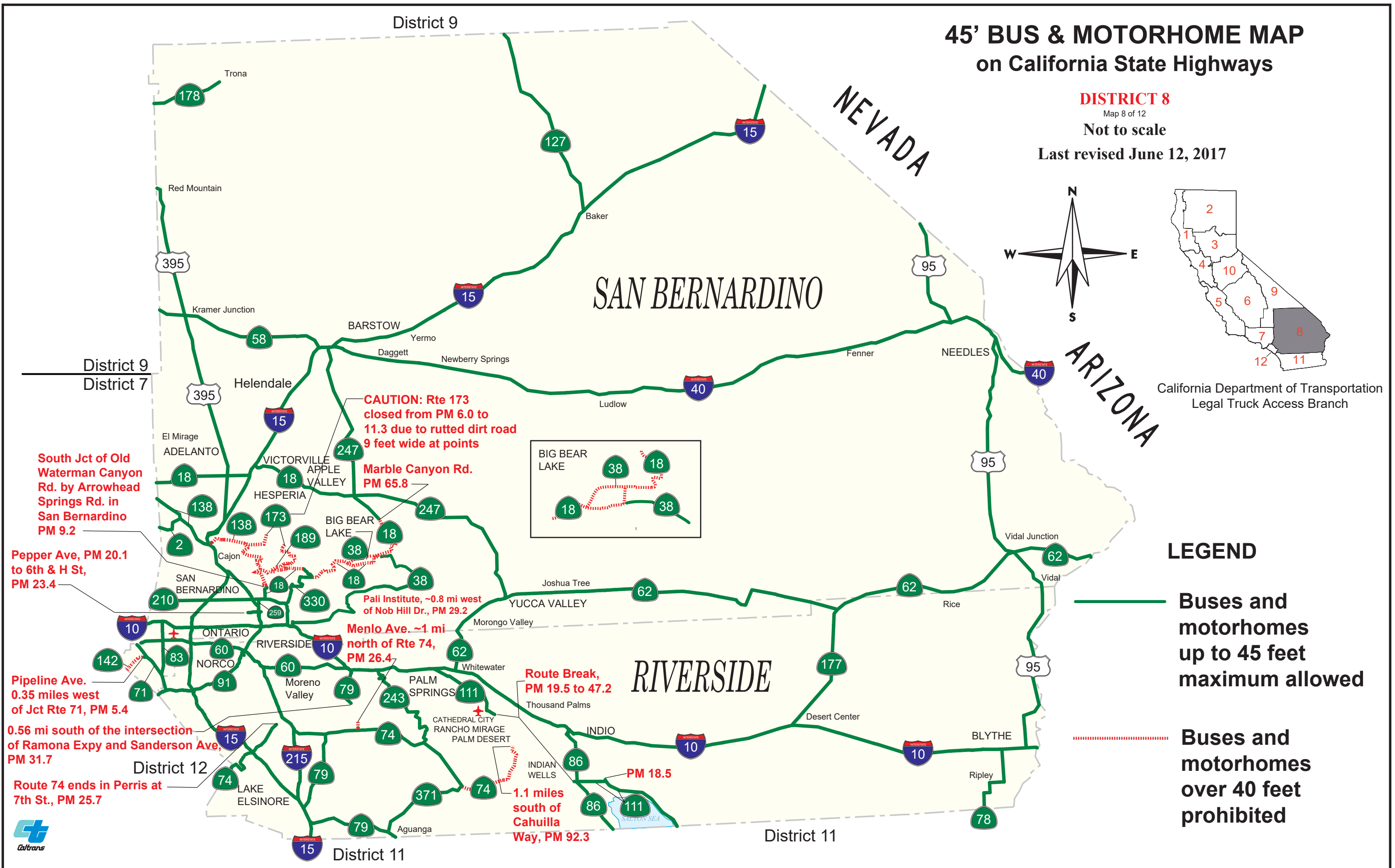
Map 8 of 12

Not to scale

Last revised June 12, 2017



California Department of Transportation
Legal Truck Access Branch



CAUTION: Rte 173 closed from PM 6.0 to 11.3 due to rutted dirt road 9 feet wide at points

Marble Canyon Rd. PM 65.8

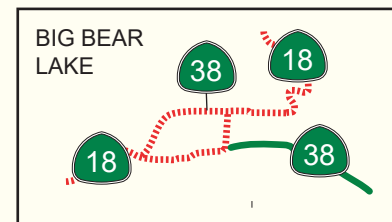
Pali Institute, ~0.8 mi west of Nob Hill Dr., PM 29.2

Menlo Ave. ~1 mi north of Rte 74, PM 26.4

Route Break, PM 19.5 to 47.2

PM 18.5

1.1 miles south of Cahuilla Way, PM 92.3



LEGEND

 **Buses and motorhomes up to 45 feet maximum allowed**

 **Buses and motorhomes over 40 feet prohibited**

South Jct of Old Waterman Canyon Rd. by Arrowhead Springs Rd. in San Bernardino PM 9.2

Pepper Ave, PM 20.1 to 6th & H St, PM 23.4

Pipeline Ave. 0.35 miles west of Jct Rte 71, PM 5.4

0.56 mi south of the intersection of Ramona Expy and Sanderson Ave, PM 31.7

Route 74 ends in Perris at 7th St., PM 25.7

