








California Numbered Exit Uniform System			State Route 94 FREEWAY INTERCHANGES    Both directions (normal text); or, EAST only (<i>green italics</i>)		 EXIT NUMBERS		State Route 94 FREEWAY INTERCHANGES    Both directions (normal text); or, WEST only (<i>blue italics</i>)	
County	City	County Post Mile (Co PM)	Statewide MILE post (SMP)	Legend				
	Prefix			Installed Exit Number	159	180	Proposed Exit Number	
				<i>(no text in grey background - - no facility; or, exit on opposite side/direction of freeway)</i>				
San Joaquin County			0.00	Begin in San Diego County				
San Diego	San Diego	1.42	0.26		1 A		<i>I-5 North / Los Angeles</i>	
		1.85	0.43		1 B		<i>25th Street</i>	
		2.21	0.80	28th Street	1	1 C	28th Street	
		2.46	1.04			1 D	<i>30th Street</i>	
		3.17	1.76	SR-15 South	2 A	2	SR-15 South	
		3.63	2.21	<i>Home Avenue</i>	2 B			
		3.84	2.42	<i>SR-15 North / I-805 North (Left Exit)</i>	2 C			
		4.09	2.67	I-805	3		I-805	
		5.14	3.72	Euclid Avenue	4 A	4	Euclid Avenue	
		5.79	4.37	<i>Kelton Road</i>	4 B			
	6.16	4.75	Federal Blvd	5		Federal Blvd		
	7.29	5.88			6 A	<i>College Grove Way</i>		
	7.76	6.34	<i>Broadway / College Avenue</i>	6	6 B	College Avenue		
	8.27	6.86	Massachusetts Avenue	7	7	Massachusetts Avenue		
	8.98	7.57	Lemon Grove Avenue	8		Lemon Grove Avenue		
	R 10.39	8.98	SR-125 South	9 A	9 A	SR-125 South		
	R 10.39	8.98	SR-125 North	9 B	9 B	SR-125 North		
	R 10.39	8.98	<i>La Mesa / Spring Street</i>	9 C	9 C	<i>Spring Street</i>		
	R 11.08	9.72	Bancroft Drive	10 A		Bancroft Drive		
	R 11.80	10.44	<i>Kenwood Drive / Casa de Oro</i>	10 B		<i>Kenwood Drive</i>		
R 12.75	11.39	Sweetwater Springs Blvd	11		Sweetwater Springs Blvd			
R 13.33	11.97	Avocado Blvd	12		<i>Avocado Blvd / Calavo Rd</i>			
Mono County			63.94	End in San Diego County				

State Mile Posts Obtained through
 Caltrans Post Mile Query Tool,

Last Updated 8/31/2018 by Faizah Saif