




California Numbered Exit Uniform System			<b>State Route 71</b> <b>FREEWAY INTERCHANGES</b>  <b>SOUTH</b> <b>Both directions</b> (normal text); or, <b>SOUTH</b> only (green italics)		 <b>EXIT NUMBERS</b>		<b>State Route 71</b> <b>FREEWAY INTERCHANGES</b>  <b>NORTH</b> <b>Both directions</b> (normal text); or, <b>NORTH</b> only (blue italics)	
County	County / City	County Post Mile (Co PM)	Statewide MILE post (SMP)	<b>Legend</b>				
	Prefix			Proposed Exit Number	380	Shared Alignment (subordinate route noted)		
				Partial Installation (1-post sign, only)	360	360	Rest Area, Vista Point, or Weigh Station	
				Installed Exit Number	359	( On-freeway facility with SMP reference - not an exit )		
				<i>( no text in grey background - - no facility; or, exit on opposite side/direction of freeway )</i>				
<b>Los Angeles</b>			15.11	----- ■■■■■ Los Angeles County				
Los Angeles	Pomona	R 0.63	15.11			15	I-10 West / Los Angeles	
		R 1.62	14.34	Mission Avenue		14 B	Mission Avenue	
		R 1.61	14.48	Holt Avenue / Valley Blvd		14 A		I-10 East / San Bernardino / Holt Avenue / Valley Blvd
		R 3.61	12.52	Rio Rancho Road		13	13	Rio Rancho Road / SR-60 West / Los Angeles
		R 4.48	12.34	To SR-60 East		12	12 B	SR-60 West
	R 4.48	11.45	11 A				SR-60 East / Riverside Drive / Peyton Drive	
<b>Los Angeles / San Bernardino</b>			10.80	- - - - - ■■■■■ San Bernardino / Los Angeles County Line				
San Bernardino	Chino Hills	R 0.18	10.80	Peyton Drive / Riverside Drive		11 B		
	Chino Hills	R 0.91	10.80	Chino Avenue		11 A	11	Chino Avenue
		R 1.82	9.69	Grand Avenue / Edison Avenue		10		Edison Avenue / Grand Avenue
		R 3.35	8.16	SR-142 / Ramon Avenue / Chino Hills Pkwy		8		SR-142 / Chino Hills Pkwy / Ramon Avenue
		R 4.88	6.63	Soquel Canyon Pkwy / Central Avenue		7		Central Avenue / Soquel Canyon Pkwy
		R 6.52	4.99	Pine Avenue		5		Pine Avenue
		R 7.98	3.53	SR-83 / Euclid Avenue / Butterfield Ranch Road		4		SR-83 / Butterfield Ranch Road / Euclid Avenue
<b>San Bernardino / Riverside</b>			0.00	- - - - - ■■■■■ Riverside / San Bernardino County Line				
<b>Riverside</b>			0.00	----- ■■■■■ Riverside County				

State Mile Posts Obtained through Caltrans Post Mile Query Tool,

Last Updated 9/28/2018 by Faizah Saif