






















California Numbered Exit Uniform System			U.S. State Route 50 FREEWAY INTERCHANGES  				U.S. State Route 50 FREEWAY INTERCHANGES  			
County	City	County Post Mile (Co PM)	Statewide MILE post (SMP)	Both directions (normal text); or, EAST only (green italics)		EXIT NUMBERS		Both directions (normal text); or, WEST only (blue italics)		
	Prefix			Legend						
				Proposed Exit Number	380	Shared Alignment (subordinate route noted)				
				Partial Installation (1-post sign, only)	360	360	Rest Area, Vista Point, or Weigh Station			
				Shared Alignment (higher order route with shield noted)			Shared Alignment (higher order route with shield noted)			
				Installed Exit Number	359	(On-freeway facility with SMP reference - not an exit)				
				Correction of Exit Number Required						
				(no text in grey background - - no facility; or, exit on opposite side/direction of freeway)						
				----- Yolo County						
				----- Sacramento / Yolo County Line						
Sacramento	Sacramento			Shared Alignment with Interstate Business Loop 80 EB				Shared Alignment with Interstate Business Loop 80 WB		
		L	2.30	5.46		6 A	26th Street			
		R	0.00	5.64		6 B	SR-99 South / Fresno			
		R	0.14	5.78		6 C	Interstate Buisnees Loop 80 / Reno			
		R	0.57	6.20		7	Stockton Blvd			
		R	2.13	7.77	34th Street	8 A	65th Street			
		R	2.63	8.27	59th Street	8 B				
		R	3.67	9.31	65th Street	9	SR-16 / Power Inn Rd / Howe Avenue			
		R	5.34	10.98	SR-16 / Howe Avenue / Power Inn Rd	11	Watt Avenue			
		R	7.75	13.39	Watt Avenue	13	Bradshaw Road			
		R	9.51	15.15	Bradshaw Road	15	15	Mather Field Road		
		R	10.92	16.56	Mather Field Road	17	Zinfandel Drive			
				12.50	Zinfandel Drive	18	18	Sunrise Blvd		
				15.76	Sunrise Blvd	21	21	Hazel Avenue		
				16.10	Hazel Avenue	22	-----			
				17.01	Aerojet Road	23			Folsom Blvd	
				19.23	Folsom Blvd	25	Prairie City Road			
					Prairie City Road					

California Numbered Exit Uniform System			U.S. State Route 50 FREEWAY INTERCHANGES  		 EXIT NUMBERS		U.S. State Route 50 FREEWAY INTERCHANGES  		
County	City	County Post Mile (Co PM)	Statewide MILE post (SMP)	Legend Proposed Exit Number 380 Shared Alignment (subordinate route noted) Partial Installation (1-post sign, only) 360 360 Rest Area, Vista Point, or Weigh Station Shared Alignment (higher order route with shield noted)  Shared Alignment (higher order route with shield noted) Installed Exit Number 359 (On-freeway facility with SMP reference - not an exit) Correction of Exit Number Required (no text in grey background - - no facility; or, exit on opposite side/direction of freeway)					
	Prefix								
		21.50	27.14	E. Bidwell Street		27	E. Bidwell Street		
Sacramento / El Dorado			28.81	-----				El Dorado / Sacramento County Line	
El Dorado		0.86	29.64	Latrobe Road		30 A	30	El Dorado Hills Blvd / Latrobe Road	
				El Dorado Hills Blvd		30 B			
	R	1.83 R	30.63	Silva Valley Pkwy / White Rock Rd		31	White Rock Rd / Silva Valley Pkwy		
	R	3.23	32.03	Bass Lake Road		32	Bass Lake Road		
		4.96	33.74	Cambridge Road		34	Cambridge Road		
		6.57	35.35	Cameron Park Dr		35	Cameron Park Dr		
	R	8.56	37.08	Ponderosa Road		37	Ponderosa Road		
	R	10.31	38.82	Shingle Springs Drive		39	Shingle Springs Drive		
	R	11.22	39.76	Red Hawk Parkway		40	Red Hawk Parkway		
	R	12.19	40.71	Greenstone Road		41	Greenstone Road		
	R	14.01	42.53	El Dorado Road		43	El Dorado Road		
	R	15.06	43.58	Missouri Flat Road		44 A	Missouri Flat Road		
		15.83	44.35	Forni Road / Placerville Drive		44 B	Forni Road / Placerville Drive		
	Placerville		16.99	45.51	Broadway		46	Placerville Drive	
				46 A			Exit Number Displayed Should be Corrected to Proposed Exit Number "46 A"		
				46 B			Coloma Street		
							Exit Number Displayed Should be Corrected to Proposed Exit Number "46 B"		
	17.76	46.30				Mosquito Rd / Main St			
	18.52	47.04			47				

California Numbered Exit Uniform System			U.S. State Route 50 FREEWAY INTERCHANGES    Both directions (normal text); or, EAST only (green italics)		 EXIT NUMBERS		U.S. State Route 50 FREEWAY INTERCHANGES    Both directions (normal text); or, WEST only (blue italics)	
County	City	County Post Mile (Co PM)	Statewide MILE post (SMP)	Legend				
	Prefix			Proposed Exit Number	380	Shared Alignment (subordinate route noted)		
				Partial Installation (1-post sign, only)	360	360	Rest Area, Vista Point, or Weigh Station	
				Shared Alignment (higher order route with shield noted)			Shared Alignment (higher order route with shield noted)	
				Installed Exit Number	359	(On-freeway facility with SMP reference - not an exit)		
				Correction of Exit Number Required				
				<i>(no text in grey background - - no facility; or, exit on opposite side/direction of freeway)</i>				
El Dorado		19.13	47.67	Schnell School Road	48		Schnell School Road	
		20.30	48.82	<i>Point View Drive</i>	49	49 A	<i>Point View Drive</i>	
		20.75	49.29			49 B	Smith Flat / Newton Road / Broadway	
	R	25.95	54.47	<i>Cedar Grove</i>	54		Camino	
	R	27.12	55.66		56		Weigh Station	
	R	28.84	57.36	<i>Pollock Pines</i>	57		Cedar Grove	
	R	31.30	59.83	Sly Park Road	60		Sly Park Road	
California - Nevada			108.60	Nevada State Line / El Dorado County				

State Mile Posts Obtained through Caltrans Post Mile Query Tool.



Last Updated 07/20/2018 by Faizah Saif