









California Numbered Exit Uniform System			State Route 47 FREEWAY INTERCHANGES    Both directions (normal text); or, SOUTH only (green italics)		 EXIT NUMBERS		State Route 47 FREEWAY INTERCHANGES    Both directions (normal text); or, NORTH only (blue italics)					
County	County Post Mile	Statewide MILE post	Legend									
	(Co PM)	(SMP)	Proposed Exit Number	380	Shared Alignment (subordinate route noted)							
Prefix			Partial Installation (1-post sign, only)	360	360	Rest Area, Vista Point, or Weigh Station						
			Installed Exit Number	359	(On-freeway facility with SMP reference - not an exit)							
			<i>(no text in grey background - - no facility; or, exit on opposite side/direction of freeway)</i>									
Los Angeles			Shasta County									
Los Angeles		4.00										
	Los Angeles	3.58						New Dock Street	4			
		0.72						Harbor Blvd	1 C			
		0.00						<i>I-110 / Los Angeles</i>	1 B	1 B	<i>Ferry Street</i>	
	0.00	0.00	<i>Gaffey Street / San Pedro (Left Exit)</i>	1 A	1 A	<i>Harbor Blvd</i>						
Los Angeles			End in Los Angeles County									

State Mile Posts Obtained through
 Caltrans Post Mile Query Tool,

Last Updated 9/13/2018 by Faizah Saif