






California Numbered Exit Uniform System			Interstate 40 FREEWAY INTERCHANGES   Both directions (normal text); or, <i>EAST only</i> (green italics)		 EXIT NUMBERS		Interstate 40 FREEWAY INTERCHANGES   Both directions (normal text); or, <i>WEST only</i> (blue italics)	
County	City	County Post Mile (Co PM)	Statewide MILE post (SMP)	Legend				
	Prefix			Proposed Exit Number	380	Shared Alignment (subordinate route noted)		
				Partial Installation (1-post sign, only)	360	360	Rest Area, Vista Point, or Weigh Station	
				shield noted)	359	(On-freeway facility with SMP reference - not an exit)		
				(no text in grey background - - no facility; or, exit on opposite side/direction of freeway)				
San Bernardino County			0.00	Begin in San Bernardino County				
San Bernardino	Barstow	0.79	0.79	Montara Avenue	1	East Main Street		
		R 2.37	2.37	Marine Corps Logistics Base	2	Marine Corps Logistics Base		
		R 4.71	4.71	Nebo Street	5			
		R 7.18	7.18	Daggett	7	Daggett		
		R 12.19	12.19	Hidden Springs Rd	12	Barstow-Daggett Airport		
		R 18.45	18.45	Newberry Springs Road	18	National Trails Highway		
		R 23.33	23.33	Fort Cady Road	23	Fort Caddy Rd / Newberry Springs		
		R 28.48	28.48	Rest Area	28	Rest Area		
		R 32.50	32.50	Hector Road	33	Hector Road		
		R 49.99	49.99	Amboy / 29 Palms	50	Ludlow		
		R 78.17	78.17	Amboy / Kelso	78	Kelbaker Road		
		R 99.73	99.73	Essex Road / Essex	100	Essex Road		
		R 105.50	105.50	Rest Area	106	Rest Area		
		R 107.17	107.17	Goffs Road	107	Goffs Road / Essex		
		R 115.20	115.20	Mountain Springs Road	115	Mountain Springs Road		
	R 119.98	119.98	Water Road	120	Water Road			
	Needles	R 132.74	132.74	US-95 North / Searchlight / Las Vegas	133	Searchlight / Las Vegas		
		R 139.12	139.12	River Road Cutoff	139			
		R 141.02	141.02	West Broadway / River Road	141	West Broadway / River Road		
		R 142.37	142.37	J Street	142	J Street / Downtown		
R 143.76		143.76	US-95 South / East Broadway	144	US-95 South / East Broadway			
148.20		148.20	Five Mile Road	148	US-95 South / Blythe			
R 153.32		153.32	Park Moabi Road	153	Park Moabi Road			
California - Arizona			154.64	End at San Bernardino County Line / Arizona State Boundary				