




California Numbered Exit Uniform System			State Route 29 FREEWAY INTERCHANGES  <div style="border: 1px solid black; padding: 5px; display: inline-block; background-color: #c8e6c9;">EAST</div>		 EXIT NUMBERS		State Route 29 FREEWAY INTERCHANGES  <div style="border: 1px solid black; padding: 5px; display: inline-block; background-color: #bbdefb;">WEST</div>	
County	City	County Post Mile (Co PM)	Statewide MILE post (SMP)	Legend				
	Prefix			Proposed Exit Number	380	Shared Alignment (subordinate route noted)		
				Partial Installation (1-post sign, only)	360	360	Rest Area, Vista Point, or Weigh Station	
				Installed Exit Number	359	(On-freeway facility with SMP reference - not an exit)		
				(no text in grey background - - no facility; or, exit on opposite side/direction of freeway)				
Lake			99.40	----- Begin in Lake County				
Lake		R 47.85	96.42	Nice - Lucerne Cutoff	108	Nice - Lucerne Cutoff		
		R 45.15	93.73	Hill Road / Park Way	106	Hill Road / Park Way		
	Lakeport	R 42.68	91.26	11th Street / Scotts Valley Road	103	11th Street / Scotts Valley Road		
		R 41.42	90.00	<i>Lakeport Blvd</i>	102	<i>Todd Road / Lakeport Blvd</i>		
Lake / Napa			54.48	- - - - - Napa / Lake County Line				
Napa	Napa	19.03	25.05	California Drive	25	California Drive		
		13.06	19.02	Trancas Street / Redwood Road	19	Trancas Street / Redwood Road		
		12.04	18.00	Lincoln Avenue	18 B	Lincoln Avenue		
		11.55	17.00	<i>1st Street / Downtown Napa</i>	18 A	18 A	<i>First Street</i>	
		10.31	16.27	<i>SR-121 North / Imola Avenue / Lake Berryessa</i>	16	<i>SR-121 North / Imola Avenue</i>		
Napa / Solano			5.96	- - - - - Solano / Napa County Line				
Humboldt / Trinity			0.00	----- Solano County				

State Mile Posts Obtained through
 Caltrans Post Mile Query Tool,
 Adding 0.84 miles to each
 Cumulative Mileage Reference in



Last Updated 8/31/2018 by Faizah Saif