























California Numbered Exit Uniform System				Interstate 15 FREEWAY INTERCHANGES  SOUTH Both directions (normal text); or, SOUTH only (green italics)		 EXIT NUMBERS		Interstate 15 FREEWAY INTERCHANGES  NORTH Both directions (normal text); or, NORTH only (blue italics)	
County	City	Prefix County Post Mile (Co PM)	Statewide MILE post (SMP)						
					Proposed Exit Number	380	Shared Alignment (subordinate route noted)		
				Partial Installation (1-post sign, only)	360	360	Rest Area, Vista Point, or Weigh Station		
				Installed Exit Number	359	(On-freeway facility with SMP reference - not an exit)			
				Correction of Exit Number Required					
				(no text in grey background - - no facility; or, exit on opposite side/direction of freeway)					
Nevada - California				293.57	----- San Benardino / Nevada State Line -----				
San Bernardino County		181.40	290.54	Yates Well Road	291	Yates Well Road			
		176.46	285.60	Nipton Road	286	Nipton Road			
		171.47	280.61	Bailey Road	281	Bailey Road			
		162.73	271.88	Cima Road	272	Cima Road			
		161.15	270.29	Rest Area	270	Rest Area			
		155.57	264.71	Halloran Summit	265	Halloran Summit Road			
		149.61	258.75	Halloran Springs Road	259	Halloran Springs Road			
	R	138.46	247.60	<i>Baker</i>	248				
	R	136.57	245.72	SR-127 / Kelbaker Road	246	SR-127 / Death Valley / Kelbaker Road			
	R	135.81	244.95		245	<i>Baker</i>			
	R	130.18	239.32	Zzyzx Road	239	Zzyzx Road			
	R	124.24	233.38	Rasor Road	233	Rasor Road			
	R	120.43	229.57	Basin Road	230	Basin Road			
	R	111.59	220.73	Afton Road	221	Afton Road			
	R	107.62	216.76	Rest Area	217	Rest Area			
	R	103.63	212.78	Field Road	213	Field Road			
	R	96.41	205.55	Harvard Road	206	Harvard Road			
	R	88.49	197.63	Minneola Road	198	Minneola Road			
	R	87.16	197.63		197	Rest Area			
	R	86.38	195.52	Yermo	196	E Yermo Road			




California Numbered Exit Uniform System				Interstate 15 FREEWAY INTERCHANGES  SOUTH Both directions (normal text); or, SOUTH only (<i>green italics</i>)		 EXIT NUMBERS		Interstate 15 FREEWAY INTERCHANGES  NORTH Both directions (normal text); or, NORTH only (<i>blue italics</i>)		
County	City	Prefix	County Post Mile (Co PM)	Statewide MILE post (SMP)						
	San Bernardino County					Proposed Exit Number	380	Shared Alignment (subordinate route noted)		
					Partial Installation (1-post sign, only)	360	360	Rest Area, Vista Point, or Weigh Station		
					Installed Exit Number	359	(On-freeway facility with SMP reference - not an exit)			
					<i>Correction of Exit Number Required</i>					
					<i>(no text in grey background - - no facility; or, exit on opposite side/direction of freeway)</i>					
			R	84.64	193.78	Calico Road	194		Yermo	
			R	81.83	190.98	Ghost Town Road	191		Ghost Town Road	
				79.59	188.74	Fort Irwin Road	189		Fort Irwin Road	
				76.88	186.03	SR- 58 / Old Highway 58	186		Old Highway 58	
		Barstow		74.95	184.09	<i>East Main Street / I-40 East / Needles</i>	184	184 B	<i>East Main Street</i>	
				74.42	183.56			184 A	<i>I-40 East / Needles</i>	
					73.54	182.69	SR-247 South / Barstow Road	183		SR-247 South / Barstow Road
					71.62	180.76	<i>L Street / West Main Street</i>	181		<i>L Street</i>
				70.10	179.25	SR-58 / Bakersfield	179		SR-58 / Bakersfield	
				68.77	177.91	Lenwood Road	178		Lenwood Road	
				65.84	174.98	<i>Outlet Center Drive</i>	175		<i>Outlet Center Drive</i>	
				60.16	169.30	Hodge Road	169		Hodge Road	
				55.96	165.10	Wild Wash Road	165		Wild Wash Road	
				51.83	161.25	Dale Evans Pkwy / Apple Valley	161		Dale Evans Pkwy / Apple Valley	
				47.51	156.65	<i>Stoddard Wells Road / Bell Mountain</i>	157		<i>Bell Mountain / Stoddard Wells Road</i>	
				44.40	153.54	Stoddard Wells Road	154		Stoddard Wells Road	
		Victorville		43.62	152.71	E Street	153 B	153 B	E Street	
					43.49	152.63	SR-18 East / Victorville / Apple Valley	153 A		SR-18 East / D Street / Apple Valley Big Bear
					42.03	151.17	Mojave Drive	151 B		Mojave Drive
					41.43	150.57	Roy Rogers Drive	151 A		Roy Rogers Drive
					40.51	149.65	SR-18 West / Palmdale Road	150		SR-18 West / Palmdale Road
					38.82	147.96	La Mesa Rd / Nisqualli Rd	148		La Mesa Rd / Nisqualli Rd
				37.59	146.73	Bear Valley Road	147		Bear Valley Road	

California Numbered Exit Uniform System				Interstate 15 FREEWAY INTERCHANGES  SOUTH Both directions (normal text); or, SOUTH only (<i>green italics</i>)		 EXIT NUMBERS		Interstate 15 FREEWAY INTERCHANGES  NORTH Both directions (normal text); or, NORTH only (<i>blue italics</i>)		
County	City	Prefix	County Post Mile (Co PM)	Statewide MILE post (SMP)						
	San Bernardino County					Proposed Exit Number	380	Shared Alignment (subordinate route noted)		
					Partial Installation (1-post sign, only)	360	360	Rest Area, Vista Point, or Weigh Station		
					Installed Exit Number	359	(On-freeway facility with SMP reference - not an exit)			
					<i>Correction of Exit Number Required</i>					
					<i>(no text in grey background -- no facility; or, exit on opposite side/direction of freeway)</i>					
		Hesperia		34.00	143.14	Hesperia	143	Main St		
				32.32	141.47	US-395 North / Joshua Street	141	US-395 North / Adelanto Bishop		
				30.38	139.53	Ranchero Rd	140	Ranchero Rd		
		R		28.62	137.76	Oak Hill Road	138	Oak Hill Road		
		R		21.37	130.51	SR-138 / Palmdale	131	SR-138 / Palmdale / Silverwood Lake		
		R		20.86	130.00	Weigh Station	130	Weigh Station		
		R		20.01	129.15	Cleghorn Road	129	Cleghorn Road		
		R		14.96	124.10	Kenwood Avenue	124	Kenwood Avenue		
		R		13.78	122.92	I-215 South / San Bernardino / Riverside (Left Exit)	123	I-215 South		
				15.65	122.20	Glen Helen Parkway	122	Glen Helen Parkway		
		Fontana		12.84	119.39	Sierra Avenue	119	Sierra Avenue		
				11.03	117.58	Duncan Canyon Rd	118	Duncan Canyon Rd		
		Rancho Cucamonga		9.65	116.20	Summit Avenue	116	116	Summit Avenue	
				8.09	114.64	SR-210 West / Pasadena	115 B	SR-210 West / Pasadena		
				8.09	114.64	SR-210 East / San Bernardino	115 A	SR-210 East / San Bernardino		
				6.71	113.26	Base Line	113	Base Line		
				5.31	111.85	Foothill Blvd	112	Foothill Blvd		
				3.05	109.60	4th Street	110	4th Street		
		Ontario		2.39	108.94	I-10 East / San Bernardino / I-10 West / Los Angeles	109	109 B	I-10 East / San Bernardino	
				2.39	108.94			109 A	I-10 West / Los Angeles	
				1.02	107.56	Jurupa Avenue	108	Jurupa Avenue / Auto Center Dr		
		San Bernardino - Riverside				106.55	Orange / San Diego County Line			

California Numbered Exit Uniform System				Interstate 15 FREEWAY INTERCHANGES  SOUTH Both directions (normal text); or, SOUTH only (<i>green italics</i>)		 EXIT NUMBERS		Interstate 15 FREEWAY INTERCHANGES  NORTH Both directions (normal text); or, NORTH only (<i>blue italics</i>)		
County	Prefix	County Post Mile	Statewide MILE post							
	City	(Co PM)	(SMP)							
Riverside County				Proposed Exit Number	380		Shared Alignment (subordinate route noted)			
				Partial Installation (1-post sign, only)	360	360	Rest Area, Vista Point, or Weigh Station			
				Installed Exit Number	359	(On-freeway facility with SMP reference - not an exit)				
				Correction of Exit Number Required						
				(no text in grey background - - no facility; or, exit on opposite side/direction of freeway)						
			51.47	105.74	SR-60 West	106 B		SR-60 West / Los Angeles		
			51.47	105.74	SR-60 East	106 A		SR-60 East / Riverside		
			50.13	104.62	Cantu-Galleano Ranch Road	105		Cantu-Galleano Ranch Road		
			48.26	102.53	Limonite Avenue	103		Limonite Avenue		
		Norco	45.60	99.87	Sixth Street	100		Sixth Street		
			43.64	97.90	Second Street	98		Second Street		
			42.88	97.14	Hidden Valley Pkwy	97		Hidden Valley Pkwy		
		Corona	41.50	95.77	SR-91 East / Riverside	96 B	96	SR-91		
			42.50	95.77	SR-91 West / Beach Cities	96 A				
			40.35	94.62	Magnolia Avenue	95		Magnolia Avenue		
			38.69	92.96	Ontario Avenue	93		Ontario Avenue		
			37.82	92.08	El Cerrito Road	92		El Cerrito Road		
			36.81	91.08	Cajalco Road	91		Cajalco Road		
			35.64	89.91	Weirick Road / Dos Lagos Dr	90		Weirick Road / Dos Lagos Dr		
			31.90	87.54	Temescal Canyon Road	88		Glen Ivy		
	30.40		84.67	Indian Truck Trail	85	85	Indian Truck Trail			
	29.69		80.95	Lake Street	81		Lake Street			
	23.85		78.12	Nichols Road	78		Nichols Road			
	22.28		76.54	SR-74 / Central Avenue	77		SR-74 / Central Avenue			
	20.95	75.21	Main Street	75		Main Street				
	Lake Elsinore	19.16	73.43	Canyon Lake / Quail Valley	73	73	Diamond Drive / Railroad Canyon Road			

California Numbered Exit Uniform System				Interstate 15 FREEWAY INTERCHANGES  SOUTH Both directions (normal text); or, SOUTH only (green italics)		 EXIT NUMBERS		Interstate 15 FREEWAY INTERCHANGES  NORTH Both directions (normal text); or, NORTH only (blue italics)		
County	Prefix	County Post Mile	Statewide MILE post							
	City	(Co PM)	(SMP)							
Riverside County				Proposed Exit Number	380		Shared Alignment (subordinate route noted)			
				Partial Installation (1-post sign, only)	360	360	Rest Area, Vista Point, or Weigh Station			
				Installed Exit Number	359	(On-freeway facility with SMP reference - not an exit)				
	Correction of Exit Number Required									
	(no text in grey background - - no facility; or, exit on opposite side/direction of freeway)									
			16.30	70.56	Bundy Canyon Road	71	71	Bundy Canyon Road		
			15.07	69.34	Baxter Road	69	69	Baxter Road		
			13.64	67.90	Clinton Keith Road	68		Clinton Keith Road		
			10.59	64.86	<i>California Oaks Road</i>	65		<i>California Oaks Road / Kalmia St</i>		
			9.47	63.73	Murrieta Hot Springs Road	64		Murrieta Hot Springs Road		
	Murrieta		8.74	63.00			63	<i>I-215 North / Riverside / San Bernardino</i>		
			7.41	61.68	<i>French Valley Parkway</i>	62				
			6.62	60.88	Winchester Road	61	61	<i>SR-79 North</i>		
	Temecula		4.98	59.25	Rancho California Road / Old Town Front St	59		Rancho California Road / Old Town Front St		
			3.44	57.70	<i>SR-79 South / Temecula Pkwy</i>	58		<i>SR-79 South / Indio / Temecula Pkwy</i>		
	R	1.10	55.36			55	Weigh Station			
Riverside - San Diego				San Diego / Riverside County Line						
San Diego County		R 54.07	54.08	Rainbow Valley Blvd	54	54	Rainbow Valley Blvd			
		R 50.59	50.59	Mission Road	51	51	Mission Road			
		R 46.49	46.50	SR-76 / Pala / Oceanside	46	46	SR-76 / Pala / Oceanside			
		R 43.28	43.29	Old Highway 395	43		Old Highway 395			
		R 40.84	40.85	Gopher Canyon Road / Old Castle Rd	41		Gopher Canyon Road / Old Castle Rd			
		R 36.64	36.64	Deer Springs Road / Mountain Meadow Rd	37	37	Deer Springs Road / Mountain Meadow Rd			
		R 33.92	33.92	<i>Centre City Parkway / Country Club Lane</i>	34					
		R 32.86	32.87	El Norte Parkway	33	33	El Norte Parkway			
		R 31.52	31.52	SR-78 / Oceanside / Ramona	32		SR-78 / Oceanside / Ramona			
		R 30.63	30.63	Valley Parkway	31		Valley Parkway			
	R 30.09	30.10	9th Avenue / Auto Park Way	30		9th Avenue / Auto Park Way				

California Numbered Exit Uniform System				Interstate 15 FREEWAY INTERCHANGES    Both directions (normal text); or, SOUTH only (<i>green italics</i>)		 EXIT NUMBERS		Interstate 15 FREEWAY INTERCHANGES    Both directions (normal text); or, NORTH only (<i>blue italics</i>)		
County	Prefix	County Post Mile	Statewide MILE post							
	City	(Co PM)	(SMP)							
San Diego County				Proposed Exit Number	380		Shared Alignment (subordinate route noted)			
				Partial Installation (1-post sign, only)	360	360	Rest Area, Vista Point, or Weigh Station			
				Installed Exit Number	359	(On-freeway facility with SMP reference - not an exit)				
	Correction of Exit Number Required									
	(no text in grey background - - no facility; or, exit on opposite side/direction of freeway)									
		R	28.77	28.77	Citracado Pkwy / Felicita Road	29	Citracado Pkwy / Felicita Road			
		M	27.65	27.66		28	<i>Centre City Parkway</i>			
	Escondido	M	26.97	26.98	Via Rancho Parkway	27	Via Rancho Parkway			
	San Diego	M	26.03	26.03	West Bernardo Drive / Pomerado Road	26	West Bernardo Drive / Pomerado Road			
		M	23.69	23.69	Rancho Bernardo Road	24	Rancho Bernardo Road			
		M	22.94	22.94	Bernardo Center Drive	23	Bernardo Center Drive			
		M	21.92	21.92	Camino Del Norte	22	Camino Del Norte			
		M	20.57	20.58	Carmel Mountain Road	21	Carmel Mountain Road			
		M	19.47	19.48	SR-56 West / Ted Williams Pkwy	19	SR-56 West / Ted Williams Pkwy			
		M	18.18	18.18	Poway Road / Rancho Penasquitos Blvd	18	Poway Road / Rancho Penasquitos Blvd			
		M	17.31	17.32	Mercy Road / Scripps Poway Pkwy	17	Mercy Road / Scripps Poway Pkwy			
		M	15.92	15.93	Mira Mesa Blvd	16	Mira Mesa Blvd			
		M	15.00	15.01	Carroll Canyon Road	15	Carroll Canyon Road			
		M	14.29	14.29	Pomerado Road / Miramar Road	14	Pomerado Road / Miramar Road			
		M	13.33	13.34	Miramar Way	13	Miramar Way			
		M	12.12	12.13	<i>SR-163</i>	12				
		San Diego	R	10.58	10.58	<i>SR-52 (Clairemont Mesa Blvd)</i>	11	11	<i>SR-52</i>	
	R		10.00	10.00			10	<i>Clairemont Mesa Blvd</i>		
	R		9.24	9.25	Balboa Avenue / Tierrasanta Blvd	9	Balboa Avenue / Tierrasanta Blvd			
	R		8.37	8.37	Aero Drive	8	Aero Drive			
	R		6.82	6.82	<i>Friars Road Stadium</i>	7	7 B	<i>Friars Road West Stadium</i>		
	R		6.82	6.82			7 A	<i>Friars Road East</i>		

California Numbered Exit Uniform System				Interstate 15 FREEWAY INTERCHANGES  SOUTH Both directions (normal text); or, SOUTH only (green italics)		 EXIT NUMBERS		Interstate 15 FREEWAY INTERCHANGES  NORTH Both directions (normal text); or, NORTH only (blue italics)			
County	City	Prefix	County Post Mile (Co PM)	Statewide MILE post (SMP)							
						Proposed Exit Number 380 Shared Alignment (subordinate route noted)					
					Partial Installation (1-post sign, only) 360 360 Rest Area, Vista Point, or Weigh Station						
					Installed Exit Number 359 (On-freeway facility with SMP reference - not an exit)						
					Correction of Exit Number Required						
					(no text in grey background - - no facility; or, exit on opposite side/direction of freeway)						
San Diego County		R	6.13	6.14	<i>I-8 West / Beaches / Camino del Rio S / I-8 East / El Centro (Begin shared alignment SR-15)</i>		6 B		<i>I-8 Junction / Caminodel Rio S (End shared alignment SR-15)</i>		
		M	5.60	5.61	Adams Avenue		6 A 6 A		Adams Avenue		
		M	5.04	5.05	El Cajon Blvd / Boulevard / Transit Plaza		5 B		El Cajon Blvd / Boulevard / Transit Plaza		
		M	4.66	4.67	University Avenue / City Heights / Transit Plaza		5 A		University Avenue / City Heights / Transit Plaza		
		R	3.37	3.37	<i>I-805</i>		3		<i>I-805 / Los Angeles</i>		
				2.23	2.23			2 C		<i>SR-94 West</i>	
				2.23	2.23	<i>SR-94 West / M L King Jr Fwy</i>		2B		<i>SR-94 East / M L King Jr Fwy / Home Ave</i>	
				1.85	1.85	Market Street		2A		Market Street	
		R	0.21	0.77	<i>National Avenue / Ocean View Blvd</i>		1 D		<i>Oceanview Blvd (Begin shared alignment SR-15)</i>		
		R	0.00	0.55	<i>I-5 South / National City / Chula Vista (Left Exit)</i>		1 C				
		R	0.00	0.55	<i>I-5 North</i>		1 B				
				0.41	0.41	<i>Main Street (End shared alignment SR-15)</i>		1 A			
	San Diego County				0.00	End at San Diego County					

State Mile Posts Obtained through
 Caltrans Post Mile Query Tool,
 Adding 0.41 miles to each
 Cumulative Mileage Reference



Last Updated 8/23/2018 by Faizah Saif