





California Numbered Exit Uniform System			State Route 113 FREEWAY INTERCHANGES  Both directions (normal text); or, SOUTH only (green italics)		 EXIT NUMBERS		State Route 113 FREEWAY INTERCHANGES  Both directions (normal text); or, NORTH only (blue italics)	
County	City	County Post Mile (Co PM)	Statewide MILE post (SMP)	Legend				
	Prefix			Installed Exit Number	159	160	Partial Installation (1-post sign, only)	
				Proposed Exit Number	180		(On-freeway facility with SMP reference - not an exit)	
				(no text in grey background - - no facility; or, exit on opposite side/direction of freeway)				
Sutter			44.52	Sutter County				
Sutter / Yolo			44.52	Yolo / Sutter County Line				
Yolo	Woodland	R 10.15	37.14	<i>Main Street</i>	37		Main Street	
		R 9.23	36.22	Gibson Road	36		Gibson Road	
		R 7.66	34.35	Road 25A	34		Road 25A	
		R 6.11	32.80	Road 27	33		Road 27	
	Davis	R 4.11	30.80	Road 29	31		Road 29	
		R 2.08	28.77	Road 31 / Covell Blvd	29		Road 31 / Covell Blvd	
		R 1.08	27.77	Russell Blvd	28		Russell Blvd	
	R 0.42	27.11	UC Davis / Hutchison Drive	27	27	UC Davis / Hutchison Drive		
Yolo / Solano			22.45	Solano / Yolo County Line				
Solano		21.77	21.77	<i>I-80 East / Sacramento</i>	26 B			
		21.77	21.77	<i>I-80 West / San Francisco (left exit)</i>	26 A			
				<i>Shared Alignment with Interstate 80 East</i>			<i>Shared Alignment with Interstate 80 West</i>	
Solano County			0.74	Solano County				

State Mile Posts Obtained Through
 Caltrans Post Mile Query Tool,
 Adding 4.43 miles to each Cumulative
 Mileage Reference in Yolo county



Last Updated 10/11/2018 by Faizah Saif