




















































California Numbered Exit Uniform System			State Route 1 FREEWAY INTERCHANGES    Both directions (normal text); or, SOUTH only (green italics)		 EXIT NUMBERS		State Route 1 FREEWAY INTERCHANGES    Both directions (normal text); or, NORTH only (blue italics)		
County	City	County Post Mile (Co PM)	Statewide MILE post (SMP)	Legend					
	Prefix			Proposed Exit Number	380	Shared Alignment (subordinate route noted)			
				Partial Installation (1-post sign, only)	360	360	Rest Area, Vista Point, or Weigh Station		
				Shared Alignment (higher order route with shield noted)			Shared Alignment (higher order route with shield noted)		
			Installed Exit Number	359	(On-freeway facility with SMP reference - not an exit)				
				(no text in grey background - - no facility; or, exit on opposite side/direction of freeway)					
Mendocino County			724.98	Mendocino County					
Mendocino - Sonoma			724.98	Sonoma / Mendocino County Line					
Sonoma - Marin			619.40	Marin / Sonoma County Line					
Marin - San Francisco			560.82	San Francisco / Marin County Line					
San Francisco - San Mateo			510.31	San Mateo / San Francisco County Line					
San Mateo	Daly City			Shared Alignment with I-280 South				Shared Alignment with I-280 North	
			48.55	510.30	John Daly Blvd / i-280		511		
			48.08	509.45			510	Mission Street / Eastmoor Ave	
			47.8	509.20	Clarinanda Avenue		509	509 B	I-280 South / San Jose
			47.27	508.67			509 A	Serramonte Blvd	
			46.85	508.25	Skyline Blvd / SR-35 North		508 B	508	
		46.72	508.12	Skyline Blvd / SR-35 South		508 A			
		44.88	506.28	Manor Drive / Palmetto Ave		507		Manor Drive / Monterey Road	
	Pacifica		43.74	505.14	Paloma / Francisco Blvd		506		
			43.74	505.14			505	505 B	Clarendon Road / Ocean Blvd
R		43.46	504.86	Sharp Park Road		505	505 A	Sharp Park Road	
San Mateo - Santa Cruz			461.40	Santa Cruz / San Mateo County Line					

California Numbered Exit Uniform System			State Route 1 FREEWAY INTERCHANGES    Both directions (normal text); or, SOUTH only (green italics)		 EXIT NUMBERS		State Route 1 FREEWAY INTERCHANGES    Both directions (normal text); or, NORTH only (blue italics)	
County	City	County Post Mile (Co PM)	Statewide MILE post (SMP)	Legend				
	Prefix			Proposed Exit Number	380	Shared Alignment (subordinate route noted)		
				Partial Installation (1-post sign, only)	360	360	Rest Area, Vista Point, or Weigh Station	
				Shared Alignment (higher order route with shield noted)			Shared Alignment (higher order route with shield noted)	
				Installed Exit Number	359	(On-freeway facility with SMP reference - not an exit)		
Santa Cruz	Santa Cruz			Shared Alignment with US-101 South		Shared Alignment with US-101 North		
		17.46	441.41	<i>Ocean Street</i>	442	<i>Ocean Street Beaches (Left Exit)</i>		
		16.82	40.77	<i>SR-17 North / San Jose / Oakland (Left Exit)</i>	441	441 B	<i>SR-17 North / San Jose / Oakland</i>	
		16.63	440.58			441 A	<i>Emeline Street</i>	
		15.82	439.77	Morrissey Blvd	440	Morrissey Blvd		
		14.86	438.81	Soquel Avenue	439	Soquel Avenue		
	Capitola		13.62	437.57	41st Avenue	438	41st Avenue	
			13.19	437.14	<i>Bay Avenue / Porter Street</i>	437	<i>Porter Street / Bay Avenue</i>	
			12.09	436.71	Park Avenue	436	Park Avenue	
			10.54	435.16	State Park Drive	435	State Park Drive	
		9.15	433.77	Rio Del Mar Blvd	433 B	Rio Del Mar Blvd		
		8.18	432.80	Freedom Blvd	433 A	Freedom Blvd		
		7.66	432.28	<i>San Andreas Rd / Larkin Valley Road</i>	432	<i>Larkin Valley Road / San Andreas Rd</i>		
		6.69	431.31	Mar Monte Avenue	431	Mar Monte Avenue		
		R 5.846	348.04	Rest Area, Vista Point, or Weigh Station	348			
		4.07	438.69	Buena Vista Drive	428	Buena Vista Drive		
	Watsonville		3.18	427.80	Airport Blvd	427	Airport Blvd	
			2.27	426.89	<i>SR-152 / Watsonville / Gilroy</i>	426	<i>Green Valley Rd / Harkins Slough Road</i>	
			0.72	425.34	<i>SR-129 / Riverside Drive</i>	425	<i>SR-129 / Riverside Drive / Watsonville</i>	
	Santa Cruz - Monterey			424.62	Monterey / Santa Cruz County Line			

California Numbered Exit Uniform System				State Route 1 FREEWAY INTERCHANGES    Both directions (normal text); or, SOUTH only (green italics)		 EXIT NUMBERS		State Route 1 FREEWAY INTERCHANGES    Both directions (normal text); or, NORTH only (blue italics)			
County	City	County Post Mile (Co PM)	Statewide MILE post (SMP)	Legend							
	Prefix			Proposed Exit Number	380	Shared Alignment (subordinate route noted)					
				Partial Installation (1-post sign, only)	360	360	Rest Area, Vista Point, or Weigh Station				
				Shared Alignment (higher order route with shield noted)			Shared Alignment (higher order route with shield noted)				
				Installed Exit Number	359	(On-freeway facility with SMP reference - not an exit)					
Monterey		T	101.04	341.20	Salinas Rd		423	Salinas Rd			
		R	90.75	414.75	Nashua Rd / Molera Road		414	414 B	SR-156 / Castroville / San Jose / To US-101		
		R	90.39	414.39				414 A	Nashua Rd / Molera Road		
		R	88.64	412.64	Marina / Del Monte Blvd		412	412	Del Monte Blvd		
		R	86.48	410.48	Reservation Road		410		Reservation Road		
		R	85.19	409.19				409	Del Monte Blvd		
		R	84.48	408.48	Imjin Parkway		408		Imjin Parkway		
		R	82.89	406.89	Lightfighter Drive		406		Lightfighter Drive		
		Sand City	R	80.68	404.68	Fremont Blvd / Del Monte Blvd		404		Fremont Blvd / Del Monte Blvd	
		Seaside	R	79.36	403.36	SR-218 / Seaside / Del Rey Oaks		403		SR-218 / Seaside / Del Rey Oaks	
	Monterey	R	78.88	402.88	Pacific Grove / Del Monte Avenue		402 B		Del Monte Avenue		
		R	78.5	402.50	Casa Verde Way		402 A		Casa Verde Way		
		R	78.12	402.12	SR-68 East / Salinas		401 B		North Freemont Street / North Monterey		
		R	77.83	401.38	Monterey		401 A		Aguajito Road		
		R	76.01	400.01	Soledad Drive / Munras Ave		399 C				
		R	75.75	399.75	Munras Avenue		399 B		Munras Avenue		
		R	75.14	399.14	SR-68 West / Pacific Grove / Pebble Beach		399 A		SR-68 West / Pacific Grove / Pebble Beach		
Monterey - San Luis Obispo			324.00	San Luis Obispo / Monterey County Line							
bispo				Shared Alignment with US-101 South							
	R	35.96	285.64	Cayucos Drive		285		Cayucos Drive			

California Numbered Exit Uniform System					State Route 1 FREEWAY INTERCHANGES    Both directions (normal text); or, SOUTH only (green italics)		 EXIT NUMBERS		State Route 1 FREEWAY INTERCHANGES    Both directions (normal text); or, NORTH only (blue italics)		
County	City	County Post Mile (Co PM)	Statewide MILE post (SMP)	Legend							
	Prefix	Proposed Exit Number		380		Shared Alignment (subordinate route noted)					
		Partial Installation (1-post sign, only)		360	360	Rest Area, Vista Point, or Weigh Station					
Shared Alignment (higher order route with shield noted)				Shared Alignment (higher order route with shield noted)							
Installed Exit Number		359		(On-freeway facility with SMP reference - not an exit)							
San Luis Obispo		R	34.91	284.60	284		<i>Cayucos</i>				
	Morro Bay		30.14	279.83	SR-41 North / Atascadero		279 B			SR-41 North / Atascadero	
			29.62	279.31	Main Street		279 A			Main Street	
			28.82	278.51	Morro Bay Blvd		278			Morro Bay Blvd	
			27.88	277.57	Los Osos / Baywood Park		277			Los Osos / Baywood Park	
San Luis Obispo - Santa Barbara				241.25		Santa Barbara / San Luis Obispo County Line					
Santa Barbara	Shared Alignment with US-101 South						Shared Alignment with US-101 North				
		R	36.16	226.80	226		SR-135				
	Vandenberg Village	R	25.06	210.61	Constellation Road		211			Constellation Road	
Santa Barbara - Ventura				135.55		Ventura / Santa Barbara County Line					
Ventura	Shared Alignment with US-101 South						Shared Alignment with US-101 North				
			15.93	112.52	113		<i>Channel Island Blvd</i>				
		R	15.01	111.60	Pleasant Valley Road		112			Pleasant Valley Road	
		R	14.62	102.65	Rice Ave		102				
	Oxnard			13.59	110.18	Nauman Road		110			Nauman Road
				12.79	109.38	Hueneme Road		109			Hueneme Road
				11.59	108.18	Wood Road / USN Pt Mogy		108			Wood Road / USN Pt Mogy

California Numbered Exit Uniform System			State Route 1 FREEWAY INTERCHANGES    Both directions (normal text); or, SOUTH only (green italics)	 EXIT NUMBERS	State Route 1 FREEWAY INTERCHANGES    Both directions (normal text); or, NORTH only (blue italics)												
City	County Post Mile	Statewide MILE post	Legend <table border="1"> <tr> <td>Proposed Exit Number</td> <td>380</td> <td>Shared Alignment (subordinate route noted)</td> </tr> <tr> <td>Partial Installation (1-post sign, only)</td> <td>360 </td> <td>Rest Area, Vista Point, or Weigh Station</td> </tr> <tr> <td>Shared Alignment (higher order route with sheild noted)</td> <td></td> <td>Shared Alignment (higher order route with sheild noted)</td> </tr> <tr> <td>Installed Exit Number</td> <td>359</td> <td>(On-freeway facility with SMP reference - not an exit)</td> </tr> </table>			Proposed Exit Number	380	Shared Alignment (subordinate route noted)	Partial Installation (1-post sign, only)	360 	Rest Area, Vista Point, or Weigh Station	Shared Alignment (higher order route with sheild noted)		Shared Alignment (higher order route with sheild noted)	Installed Exit Number	359	(On-freeway facility with SMP reference - not an exit)
	Proposed Exit Number	380				Shared Alignment (subordinate route noted)											
Partial Installation (1-post sign, only)	360 	Rest Area, Vista Point, or Weigh Station															
Shared Alignment (higher order route with sheild noted)		Shared Alignment (higher order route with sheild noted)															
Installed Exit Number	359	(On-freeway facility with SMP reference - not an exit)															
County	(Co PM)	(SMP)															
Prefix																	
	10.23	106.82	Las Posas Road / USN Pt Mugy	107	Las Posas Road / USN Pt Mugy												
Ventura - Los Angeles		96.59	Los Angeles / Ventura County Line														
Los Angeles - Orange		33.72	Orange / Los Angeles County Line														
Orange County		0.00	Orange County														
State Mile Posts Obtained through Caltrans Post Mile Query Tool. 			<i>Last Updated 07/20/2018 by Faizah Saif</i>														