







California Numbered Exit Uniform System				 <b>State Route 4</b> FREEWAY INTERCHANGES <b>EAST</b> Both directions (normal text); or, <i>EAST only (green italics)</i>		 <b>EXIT NUMBERS</b>		 <b>State Route 4</b> FREEWAY INTERCHANGES <b>WEST</b> Both directions (normal text); or, <i>WEST only (blue italics)</i>		
County	City	County Post Mile (Co PM)	Statewide MILE post (SMP)	<b>Legend</b>						
	Prefix			Proposed Exit Number	180		Shared Alignment (subordinate route noted)			
		Partial Installation (1-post sign, only)		160	160	Rest Area, Vista Point, or Weigh Station				
		Installed Exit Number		359	( On-freeway facility with SMP reference - not an exit )					
				( no text in grey background - - no facility; or, exit on opposite side/direction of freeway )						
Contra Costa County				----- <b>Contra Costa County</b> -----						
Contra Costa	Hercules		0.00	0.00	Sycamore Avenue	1	1 A	San Pablo Avenue		
			0.00	0.00			1 B	I-80 / San Francisco / Sacramento		
		R	0.707	0.89			1 C	Willow Avenue		
		R	2.357	2.53			3	Franklin Canyon		
		R	4.659	4.84	Cummings Skyway / Port Costa-Crockett	5	5	I-80 East / Crockett / Vallejo		
		R	5.17	5.54			6	Mc Ewen Road / Port Costa		
	Martinez	R	8.55	8.92	Alhambra Ave / Martinez		9	Alhambra Ave / Martinez		
		R	9.19	9.56	Pine Street / Center Avenue		10	Pine Street / Center Avenue		
		R	10.33	10.70	Morello Avenue / Glacier Drive		11	11	Morello Avenue	
			12.43	12.22	Pacheco Blvd		12 A		Pacheco Blvd	
			12.67	12.46	I-680 South / San Jose		12 B		I-680 South / Walnut Creek / San Jose	
			12.67	12.46	I-680 North / Benicia / Sacramento		12 C		I-680 North / Benicia / Sacramento	
		R	13.65	13.46	Solano Way		13		Solano Way	
	Concord	R	14.67	14.48	SR-242 / Oakland / Concord		15 A	15 A	SR-242 / Concord / Oakland	
		R	15.42	15.23	Port Chicago Highway		15 B	15 B	Port Chicago Highway	
		R	16.83	16.64	Willow Pass Road		17		Willow Pass Road	
		R	18.83	18.64	Bay Point / San Marco Blvd		19		Bay Point / San Marco Blvd	
		R	20.10	19.91	Bailey Road South		20 A		Bailey Road South	
		R	20.10	19.91	Bailey Road North		20 B		Bailey Road North	
	Pittsburg		23.05	22.83	Railroad Avenue		23		Harbor Street / Railroad Avenue	
			24.32	24.10	Loveridge Road		24		Loveridge Road / Pittsburg	
	Antioch		26.001	25.78	Somersville Road / Auto Center Drive		26		Somersville Road / Auto Center Drive	
			26.94	26.72	L Street / Contra Loma Blvd		27		L Street / Contra Loma Blvd	

California Numbered Exit Uniform System				 <b>State Route 4</b> <b>F</b> REEWAY INTERCHANGES <b>EAST</b> Both directions (normal text); or, <b>EAST</b> only (green italics)		 <b>EXIT NUMBERS</b>		 <b>State Route 4</b> <b>F</b> REEWAY INTERCHANGES <b>WEST</b> Both directions (normal text); or, <b>WEST</b> only (blue italics)	
County	City	County Post Mile (Co PM)	Statewide MILE post (SMP)	<b>Legend</b>					
	Prefix			Proposed Exit Number	180	Shared Alignment (subordinate route noted)			
				Partial Installation (1-post sign, only)	160	160	Rest Area, Vista Point, or Weigh Station		
				Installed Exit Number	359	( On-freeway facility with SMP reference - not an exit )			
				( no text in grey background - - no facility; or, exit on opposite side/direction of freeway )					
<b>Contra Costa County</b>				<b>Contra Costa County</b>					
Contra Costa	Antioch		27.79	27.57	Lone Tree Way / A Street		28	Lone Tree Way / A Street	
		R	28.94	28.72	Hillcrest Avenue		29	Hillcrest Avenue	
		R	30.40	30.18	SR-160 / Rio Vista / Sacramento		30	SR-160 / Rio Vista / Sacramento	
		R	31.38	31.17	Laurel Road		31	Laurel Road	
	Brentwood	R	32.99	32.77	Lone Tree Way		33	Lone Tree Way	
		R	34.29	34.08	Sand Creek Rd		34	Sand Creek Rd	
		R	35.58	35.37	Balfour Road		35		
		<b>Contra Costa / San Joaquin</b>				<b>San Joaquin / Contra Costa County Line</b>			
San Joaquin	Stockton	R	15.91	64.55	I-5 South / San Francisco / Los Angeles		65 A	65 A	I-5 South / San Francisco / Los Angeles
		R	16.06	65.14	I-5 North / Sacramento		65 B	65 B	I-5 North / Sacramento
		R	16.27	65.50	<i>Lincoln Street</i>		65 C		
		R	16.71	65.94	Stanislaus Street / Downtown Stockton		66	66 A	<i>El Dorado Street / Center St</i>
		R	17.14	66.37			66	66 B	Stanislaus Street / Downtown Stockton
		R	17.70	66.93	Wilson Way		67		Wilson Way
		R	18.77	68.00	Filbert Street		68 A	68	Filbert Street
		R	19.24	68.47	<i>SR-99 North / Sacramento (Left Exit)</i>		68 B		
<b>San Joaquin / Stanislaus</b>				<b>Stanislaus / San Joaquin County Line</b>					
<b>Stanislaus / Calaveras</b>				<b>Calaveras / Stanislaus County Line</b>					
<b>Calaveras / Alpine</b>				<b>Alpine / Calaveras County Line</b>					
<b>Alpine County</b>				<b>Alpine County</b>					

State Mile Posts Obtained Through  
Caltrans Post Mile Query Tool,  
Adding 1.96 miles to each Cumulative  
Mileage Reference in the san Joaquin



Last Updated 3/16/2020 by Christian Clarion