








California Numbered Exit Uniform System				State Route 24 FREEWAY INTERCHANGES    Both directions (normal text); or, <i>EAST</i> only (green italics)		 EXIT NUMBERS	State Route 24 FREEWAY INTERCHANGES    Both directions (normal text); or, <i>WEST</i> only (blue italics)			
County		County Post Mile	Statewide MILE post	Legend						
	City	(Co PM)	(SMP)	Proposed Exit Number	380		Shared Alignment (subordinate route noted)			
	Prefix			Partial Installation (1-post sign, only)	360	360	Rest Area, Vista Point, or Weigh Station			
				Installed Exit Number	359	( On-freeway facility with SMP reference - not an exit )				
				( no text in grey background - - no facility; or, exit on opposite side/direction of freeway )						
Alameda				----- Alameda County						
Alameda	Oakland	R	2.35	0.50	51st Street	2	2 A	I-980 / 27th Street (Left Exit)		
		R	2.35	0.50			2 B	I-580 / San Francisco / Hayward		
		R	3.06	1.21	Claremont Avenue	3		Telegraph Avenue		
		R	4.15	2.30	Broadway	4	4 A	College Avenue		
		R	4.15	2.30			4 B	Broadway		
		R	5.12	3.27	SR-13 South / Hayward	5	5 A	SR-13 South / Hayward		
		R	5.12	3.27			5 B	SR-13 North / Berkeley		
		R	5.65	3.80	Tunnel Road / Caldecott Ln	6		Tunnel Road / Caldecott Ln		
Alameda/Contra Costa				----- Alameda/ Contra Costa						
Contra Costa	Orinda	R	0.40	6.64	Fish Ranch Road	7A		Fish Ranch Road		
			1.20	7.39	Wilder Road	7 B		Wilder Road		
		R	2.31	8.50	Orinda / Moraga	9	9	Orinda		
		R	3.47	9.66	Saint Stevens Drive / Hidden Valley Road	10	10	Saint Stevens Drive / Hidden Valley Road		
	Lafayette	R	4.40	10.59	Acalanes Road / Mt Diablo Boulevard	11		Acalanes Road / Upper Happy Valley Road		
		R	6.27	12.46	Oak Hill Road/ Central Lafayette	12				
		R	6.27	12.46				13	Central Lafayette / Moraga	
		R	7.66	13.85	Pleasant Hill Road / Mt Diablo Blvd	14		Pleasant Hill Road / Mt Diablo Blvd		
	Walnut Creek		9.14	15.33	I-680 South / San Jose/ Mt Diablo Blvd	15 A				
			9.14	15.33	Ygnacio Valley Road	15 B				
Contra Costa				----- Contra Costa County						
State Mile Posts Obtained through Caltrans Post Mile Query Tool, Adding 1.85 miles from each Cumulative Mileage Reference After the Shared Alignment				Last Updated 3/16/2020 by Christian Clarion						