






























California Numbered Exit Uniform System				Interstate 210 FREEWAY INTERCHANGES  		 EXIT NUMBERS		Interstate 210 FREEWAY INTERCHANGES  	
County	City	Prefix County Post Mile (Co PM)	Statewide MILE post (SMP)	Both directions (normal text); or, <i>EAST only (green italics)</i>		Both directions (normal text); or, <i>WEST only (blue italics)</i>			
	Prefix			Proposed Exit Number		380		Shared Alignment (subordinate route noted)	
				Partial Installation (1-post sign, only)		360 360		Rest Area, Vista Point, or Weigh Station	
				Installed Exit Number		359		(On-freeway facility with SMP reference - not an exit)	
				Correction of Exit Number Required					
				(no text in grey background - - no facility; or, exit on opposite side/direction of freeway)					
Los Angeles				----- Los Angeles County					
Los Angeles	Los Angeles		0.00						
		R	0.00	0.00	<i>Yarnell Street</i>	1	1 A	I-5 North / Sacramento	
		R	0.84	0.84			1 B	I-5 South / Los Angeles	
		R	1.92	1.92	Roxford Street	2	1 C	Yarnell Street	
		R	3.28	3.28	Polk Street	3		Roxford Street	
		R	4.11	4.11	Hubbard Street	4		Polk Street	
		R	4.94	4.94	Maclay Street	5		Hubbard Street	
		R	5.91	5.91	<i>SR-118 / Ventura</i>	6 A	6 A	Maclay Street	
		R	6.00	6.00	<i>Paxton Street</i>	6 B	6 B	Paxton Street	
		R	7.82	7.82	Osborne Street / Foothill Blvd	8		<i>SR-118 / Ventura</i>	
		R	9.43	9.43	Wheatland Avenue	9	9	Osborne Street / Foothill Blvd	
		R	11.08	11.08	Sunland Blvd	10		Wheatland Avenue	
		R	14.17	14.17	La Tuna Canyon Road	14		Sunland Blvd	
		R	15.62	15.62	Lowell Avenue	16		La Tuna Canyon Road	
		R	16.77	16.77	<i>Pennsylvania Avenue / La Crescenta</i>	17	17 A	Lowell Avenue	
	R	17.40	17.40			17 B	<i>Pennsylvania Avenue</i>		
R	18.22	18.22	Ocean View Blvd	18	18	<i>La Crescenta Avenue</i>			

California Numbered Exit Uniform System				Interstate 210 FREEWAY INTERCHANGES    Both directions (normal text); or, EAST only (<i>green italics</i>)		 EXIT NUMBERS		Interstate 210 FREEWAY INTERCHANGES    Both directions (normal text); or, WEST only (<i>blue italics</i>)	
County	City	Prefix County Post Mile (Co PM)	Statewide MILE post (SMP)	Proposed Exit Number		380		Shared Alignment (subordinate route noted)	
	Prefix			Partial Installation (1-post sign, only)		360 360		Rest Area, Vista Point, or Weigh Station	
				Installed Exit Number		359		(On-freeway facility with SMP reference - not an exit)	
				Correction of Exit Number Required					
				(no text in grey background - - no facility; or, exit on opposite side/direction of freeway)					
Los Angeles	Glendale	R 18.88	18.88	SR-2 South / Los Angeles		19		SR-2 South / Los Angeles	
	La Canada Flintridge	R 19.88	19.88	SR-2 / Angeles Crest Highway		20		SR-2 / Angeles Crest Highway	
		R 20.60	20.60	<i>Gould Avenue / Foothill Blvd</i>		21		Foothill Blvd	
	Pasadena	R 21.53	21.53	Berkshire Place / Oak Grove Dr		22 A		Berkshire Place / Oak Grove Dr	
		R 22.49	22.49	Arroyo Blvd / Windsor Ave		22 B 22 B		Arroyo Blvd / Windsor Ave	
		R 23.19	23.19	<i>Lincoln Avenue / Washington Blvd</i>		23		Lincoln Avenue	
		24.06	24.06	Seco St / Mountain Street		24		Seco St / Mountain Street	
		24.96	24.96	<i>Del Mar Blvd / California Blvd / Colorado Blvd (Left Exit)</i>		25 A 25 A		Fair Oaks Avenue South	
		24.96	24.96	<i>SR-134 West</i>		25 B 25 B		Fair Oaks Avenue North	
		25.60	25.60	<i>Lake Avenue</i>		26		SR-134 West / Del Mar Blvd / California Blvd / Colorado Blvd	
		26.33	26.33			26 A 26 B		<i>Los Robles Ave</i>	
		26.94	26.94	<i>Hill Avenue</i>		27		Hill Avenue	
		27.41	27.41			27 A 27 B		Allen Avenue	
		28.25	28.25	<i>Sierra Madre Blvd / Altadena Drive</i>		28			
		28.68	28.68	<i>San Gabriel Blvd</i>		29 A		Sierra Madre Blvd	
		29.29	29.29	Madre Street		29 B		Madre Street	
		29.80	29.80	<i>SR-19 / Rosemead Blvd South</i>		30 A 30 A		<i>SR-19 / Rosemead Blvd / Michillinda Avenue</i>	
	29.80	29.80	<i>Rosemead Blvd North / Michillinda Avenue</i>		30 B 30		Exit Number Displayed Should be Corrected to Proposed Exit Number "30"		
	Arcadia	30.82	30.82	Baldwin Avenue		31		Baldwin Avenue	
		31.88	31.88	Santa Anita Avenue		32		Santa Anita Avenue	

California Numbered Exit Uniform System				Interstate 210 FREEWAY INTERCHANGES   Both directions (normal text); or, EAST only (<i>green italics</i>)		 EXIT NUMBERS		Interstate 210 FREEWAY INTERCHANGES   Both directions (normal text); or, WEST only (<i>blue italics</i>)	
County	City	Prefix County Post Mile (Co PM)	Statewide MILE post (SMP)	Proposed Exit Number		380		Shared Alignment (subordinate route noted)	
	Prefix			Partial Installation (1-post sign, only)		360	360	Rest Area, Vista Point, or Weigh Station	
				Installed Exit Number		359	(On-freeway facility with SMP reference - not an exit)		
Correction of Exit Number Required									
(no text in grey background - - no facility; or, exit on opposite side/direction of freeway)									
Los Angeles	Monrovia	32.89	32.89	Huntington Drive		33		Huntington Drive	
		33.91	33.91	Myrtle Ave		34		Myrtle Ave	
		34.74	34.74	Mountain Avenue		35 A		Mountain Avenue	
	Duarte	35.24	35.24	Buena Vista Street		35 B		Buena Vista Street	
	Irwindale	36.41	36.41	<i>I-605</i>		36 A		<i>I-605</i>	
		36.43	36.43	<i>Mount Olive Drive</i>		36 B		<i>Mount Olive Drive</i>	
		37.86	37.86	Irwindale Avenue		38		Irwindale Avenue	
	Azusa	38.96	38.96	Vernon Avenue		39		Vernon Avenue	
		39.60	39.60	SR-39 / Azusa Avenue		40		SR-39 / Azusa Avenue	
		40.60	40.60	Citrus Avenue		41		Citrus Avenue	
	Glendora	41.59	41.59	Grand Avenue		42		Grand Avenue	
		43.16	43.16	Sunflower Avenue		43		Sunflower Avenue	
		44.10	44.10	Lone Hill Avenue		44		Lone Hill Avenue	
		44.90	44.90	SR-57 South / Santa Ana		45		SR-57 South / Santa Ana	
	San Dimas	45.48	45.48	San Dimas Avenue		46		San Dimas Avenue	
	La Verne	46.66	46.66	Foothill Blvd		47		Foothill Blvd	
		48.06	48.06	Fruit Street		48	48	Fruit Street	
	Claremont	49.57	49.57	Towne Avenue		50		Towne Avenue	
		51.91	51.91	Baseline Road		52	52	Baseline Road	
	Los Angeles / San Bernardino County Line			52.15	----- San Bernardino / Los Angeles County Line				

California Numbered Exit Uniform System				Interstate 210 FREEWAY INTERCHANGES    Both directions (normal text); or, EAST only (<i>green italics</i>)		 EXIT NUMBERS		Interstate 210 FREEWAY INTERCHANGES    Both directions (normal text); or, WEST only (<i>blue italics</i>)	
County	City	Prefix County Post Mile (Co PM)	Statewide MILE post (SMP)	Proposed Exit Number		380		Shared Alignment (subordinate route noted)	
	Prefix			Partial Installation (1-post sign, only)		360	360	Rest Area, Vista Point, or Weigh Station	
				Installed Exit Number		359	(On-freeway facility with SMP reference - not an exit)		
Correction of Exit Number Required									
(no text in grey background - - no facility; or, exit on opposite side/direction of freeway)									
San Bernardino	Upland	1.50	53.65	Mountain Avenue / Mt Baldy		54		Mountain Avenue / Mt Baldy	
		3.49	55.64	Campus Avenue		56		Campus Avenue	
	Rancho Cucamonga	4.60	56.75	Camelian Street		57		Camelian Street	
		5.90	58.05	Archibald Avenue		58		Archibald Avenue	
		6.91	59.06	Haven Avenue		59		Haven Avenue	
		7.91	60.06	Milliken Avenue		60		Milliken Avenue	
		9.16	61.31	Day Creek Blvd		61		Day Creek Blvd	
		11.65	63.80	I-15 / Barstow / San Diego		64 A		I-15 / Barstow / San Diego	
	Fontana	11.93	64.08	Cherry Avenue		64 B		Cherry Avenue	
		13.93	66.08	Citrus Avenue		66		Citrus Avenue	
		14.93	67.08	Sierra Avenue		67		Sierra Avenue	
		16.03	68.18	Alder Avenue		68		Alder Avenue	
	Rialto	17.39	69.54	Ayala Drive		70		Ayala Drive	
		19.00	71.15	Riverside Avenue		71		Riverside Avenue	
		19.67	71.82	Pepper Street		72		Pepper Street	
	San Bernardino	20.69	72.84	State Street / University Pkwy		73	73	State Street / University Pkwy	
		21.87	74.02	<i>I-215 North Barstow / I-215 South Riverside</i>		74	74	<i>I-215 North / Barstow</i>	
		22.94	75.09	<i>H Street</i>		75	75 A	H Street	
		23.10	75.25				75 B	<i>I-215 / Los Angeles / Riverside</i>	
	24.22	76.37	SR-18 / Crestline / lake Arrowhead		76		SR-18 / Crestline / lake Arrowhead		

California Numbered Exit Uniform System				Interstate 210 FREEWAY INTERCHANGES  		 EXIT NUMBERS		Interstate 210 FREEWAY INTERCHANGES  		
County	City	Prefix County Post Mile (Co PM)	Statewide MILE post (SMP)	Both directions (normal text); or, <i>EAST only (green italics)</i>		Both directions (normal text); or, <i>WEST only (blue italics)</i>				
		Prefix		Proposed Exit Number	380	Shared Alignment (subordinate route noted)				
				Partial Installation (1-post sign, only)	360	360	Rest Area, Vista Point, or Weigh Station			
				Installed Exit Number	359	(On-freeway facility with SMP reference - not an exit)				
				Correction of Exit Number Required						
				(no text in grey background - - no facility; or, exit on opposite side/direction of freeway)						
San Bernardino	San Bernardino	25.72	77.87	Del Rosa Avenue	78		Del Rosa Avenue			
		26.73	78.88	Highland Avenue	79		Highland Avenue			
	Highland	28.66	80.89	<i>SR-330 / Running Springs / Big Bear Lake</i>		81		<i>SR-330 / Big Bear</i>		
		29.32	81.47	Base Line Road	82	82	Base Line Road			
		30.23	82.38	5th Street	83		5th Street			
	Redlands	32.34	84.49	San Bernardino Avenue	84		San Bernardino Avenue			
		33.16	85.31	<i>I-10 West / Los Angeles</i>	85 A					
		33.16	85.31	<i>I-10 East / Indio (Left Exit)</i>	85 B					
San Bernardino County			85.31	----- San Bernardino County						

State Mile Posts Obtained through
 Caltrans Post Mile Query Tool. Subtracting
 0.29 formeach postmile in the SBD county

Last Updated 3/18/2020 by Christian Clarion