

















California Numbered Exit Uniform System				<b>Interstate 405</b> <b>FREEWAY INTERCHANGES</b>  Both directions (normal text); or, <b>SOUTH</b> only (green italics)		 <b>EXIT NUMBERS</b>		<b>Interstate 405</b> <b>FREEWAY INTERCHANGES</b>  Both directions (normal text); or, <b>NORTH</b> only (blue italics)			
County	City	County Post Mile (Co PM)	Statewide MILE post (SMP)	Legend							
	Prefix			Installed Exit Number	159	160	Partial Installation (1-post sign, only)				
				Proposed Exit Number	180						
				( no text in gray background - - no facility; or, exit on opposite side/direction of freeway)							
<b>Los Angeles County</b>			72.415	 <b>Begin in Los Angeles County</b>							
Los Angeles County	Los Angeles	47.754	71.526	<i>Rinaldi Street / Mission Hills</i>		72		<i>Rinaldi Street</i>			
		47.239	71.011	SR-118		71	71 B		<i>S F Mission Blvd</i>		
		46.850	70.622				71 A		<i>SR-118</i>		
		46.253	70.025	<i>Devonshire St / Granada Hills</i>		70		<i>Devonshire St</i>			
		44.735	68.507	Nordhoff St		69		Nordhoff St			
		43.756	67.528	Roscoe Blvd / Panorama City		68		Roscoe Blvd / Panorama City			
		42.398	66.170	<i>Sherman Way</i>		66	66 B		<i>Sherman Way West</i>		
		42.364	66.136				66 A		<i>Sherman Way East</i>		
		40.359	65.131	Victory Blvd / Van Nuys		65		Victory Blvd / Van Nuys			
		40.285	64.057	Burbank Blvd		64		Burbank Blvd			
		39.432	63.204	US-101		63 B	63 B		US-101		
		39.003	62.775	<i>Valley Vista Blvd / Sepulveda Blvd</i>		63 A		<i>Ventura Blvd</i>			
		37.026	60.798	Skirball Ctr Dr / Mulholland Drive		61		Skirball Ctr Dr / Mulholland Drive			
		34.764	58.536	Sepulveda Blvd / Getty Ctr Dr		59		Sepulveda Blvd / Getty Ctr Dr			
		33.290	57.062	<i>Sunset Blvd</i>		57	57 B		<i>Moraga Drive</i>		
		32.996	56.768				57 A		<i>Sunset Blvd</i>		
		31.568	55.340	Wilshire Blvd West		55 C		Wilshire Blvd West			
31.542	55.314	Wilshire Blvd East		55 B		Wilshire Blvd East					

California Numbered Exit Uniform System				<b>Interstate 405</b> <b>FREEWAY INTERCHANGES</b>  Both directions (normal text); or, <b>SOUTH</b> only (green italics)		 <b>EXIT NUMBERS</b>		<b>Interstate 405</b> <b>FREEWAY INTERCHANGES</b>  Both directions (normal text); or, <b>NORTH</b> only (blue italics)	
County	City	County Post Mile (Co PM)	Statewide MILE post (SMP)	Legend					
	Prefix			Installed Exit Number	159	160	Partial Installation (1-post sign, only)		
				Proposed Exit Number	180				
				( no text in gray background - - no facility; or, exit on opposite side/direction of freeway)					
Los Angeles County	Los Angeles	30.855	54.627	SR-2 / Santa Monica Blvd	55 A		SR-2 / Santa Monica Blvd		
		30.183	53.955	<i>Olympic Blvd / Pico Blvd</i>	54				
		29.538	53.310	I-10	53	53 B	I-10		
		29.163	52.935			53 A	<i>National Blvd</i>		
	Culver City	27.445	51.217	<i>Venice Blvd</i>	52		<i>Washington Blvd / Venice Blvd</i>		
		27.200	50.972	<i>Washington Blvd / Culver Blvd</i>	51		<i>Culver Blvd</i>		
		25.931	49.703	<i>SR-90 / Slauson Avenue</i>	50 B		<i>Jefferson Blvd</i>		
				<i>Jefferson Blvd</i>	50 A		<i>SR-90 / Marina Del Rey</i>		
	25.457	29.229	<i>Howard Hughes Parkway / Sepulveda Blvd</i>	49	49 B	<i>Sepulveda Blvd / Slauson Avenue</i>			
	Los Angeles	24.273	48.045			49 A	<i>Howard Hughes Parkway</i>		
				La Tijera Blvd		48		La Tijera Blvd	
	Inglewood	23.355	47.127	<i>Florence Ave / Manchester Blvd</i>	47		<i>Manchester Blvd / La Cienaga Blvd</i>		
		R 22.226	45.998	Century Blvd / LAX Airport	46		Century Blvd / LAX Airport		
	Los Angeles	R 21.180	44.952	<i>I-105</i>	45	45 B	<i>Imperial Highway</i>		
		R 21.185	44.947			45 A	<i>I-105</i>		
	Hawthorne	20.216	43.988	El Segundo Blvd	44		El Segundo Blvd		
		19.205	42.977	<i>Rosecrans Avenue West / Manhattan Beach</i>	43 B	43	<i>Rosecrans Avenue</i>		
				<i>Rosecrans Avenue East</i>	43 A				
Redondo Beach	18.233	42.005	Inglewood Avenue	42 B		Inglewood Avenue			
Lawndale	17.590	41.362	SR-107 / Hawthorne Blvd	42 A		SR-107 / Hawthorne Blvd			

California Numbered Exit Uniform System				<b>Interstate 405</b> <b>FREEWAY INTERCHANGES</b>  Both directions (normal text); or, <i>SOUTH only (green italics)</i>		 <b>EXIT NUMBERS</b>		<b>Interstate 405</b> <b>FREEWAY INTERCHANGES</b>  Both directions (normal text); or, <i>NORTH only (blue italics)</i>	
County	City	County Post Mile (Co PM)	Statewide MILE post (SMP)	<b>Legend</b>					
	Prefix			Installed Exit Number	159	160	Partial Installation (1-post sign, only)		
				Proposed Exit Number	180				
				<i>( no text in gray background - - no facility; or, exit on opposite side/direction of freeway)</i>					
Los Angeles County	Torrance	16.573	40.345	<i>Redondo Beach Blvd</i>	40 B	40	<i>SR-91 / Artesia Blvd / Redondo Beach Blvd</i>		
				<i>SR-91 / Artesia Blvd</i>	40 A				
	Los Angeles	15.447	39.222	Crenshaw Blvd	39		Crenshaw Blvd		
		14.420	38.192	Western Avenue	38 B		Western Avenue		
		13.826	37.598	Normandie Avenue	38 A		Normandie Avenue		
		13.291	37.006	<i>Vermont Avenue</i>	37 B				
	Carson	12.970	36.742	I-110	37 A		I-110		
		12.596	36.368		36		<i>Main Street</i>		
		11.224	34.996	<i>Avalon Blvd / Carson</i>	35		<i>Avalon Blvd North</i>		
		10.541	34.313	<i>Carson Street</i>	34		<i>Carson Street / Avalon Blvd South</i>		
		9.556	33.328	Wilmington Avenue	33 B		Wilmington Avenue		
		8.778	32.552	Alameda Street	33 A		Alameda Street		
		8.096	31.868	<i>Santa Fe Ave</i>	32 D				
		8.058	31.830	<i>I-710 North / Pasadena</i>	32 C		<i>Santa Fe Ave</i>		
	Long Beach	7.600	31.372	I-710 South / Long Beach	32 B		I-710 South / Long Beach		
				<i>Pacific Avenue</i>	32 A		<i>I-710 North / Pasadena</i>		
		6.340	30.112	<i>Wardlow Road / Long Beach Blvd</i>	30 B		<i>Long Beach Blvd</i>		
		6.076	29.848	Atlantic Avenue	30 A		Atlantic Avenue		
	Signal Hill	5.388	29.366	Orange Avenue	29 C		Orange Avenue		

California Numbered Exit Uniform System				<b>Interstate 405</b> <b>FREEWAY INTERCHANGES</b>  Both directions (normal text); or, <b>SOUTH only (green italics)</b>		 <b>EXIT NUMBERS</b>		<b>Interstate 405</b> <b>FREEWAY INTERCHANGES</b>  Both directions (normal text); or, <b>NORTH only (blue italics)</b>			
County	City	County Post Mile (Co PM)	Statewide MILE post (SMP)	<b>Legend</b>							
	Prefix			Installed Exit Number	159	160	Partial Installation (1-post sign, only)				
				Proposed Exit Number	180						
				<i>( no text in gray background - - no facility; or, exit on opposite side/direction of freeway)</i>							
Los Angeles	Long Beach	4.879	28.827	<i>Cherry Avenue South / Signal Hill</i>		29 B		<i>Cherry Avenue North</i>			
				<i>Cherry Avenue North / Spring Street</i>		29 A		<i>Cherry Avenue South</i>			
		3.324	27.268	SR-19 / Lakewood Blvd		27		SR-19 / Lakewood Blvd			
		2.184	26.132	<i>Bellflower Blvd</i>		26	26 B		<i>Bellflower Blvd</i>		
		1.640	25.588				26 A		<i>Woodruff Avenue</i>		
		1.112	25.060	Palo Verde Avenue		25		Palo Verde Avenue			
0.450	24.398	<i>Studebaker Road</i>		24 B							
<b>Orange-Los Angeles</b>			23.948	<b>Orange County / Los Angeles County Line</b>							
Orange County	Seal Beach	24.044	23.814	I-605 North		24 A		24		I-605 North	
		23.280	23.050	<i>SR-22 West / 7th Street</i>		23		<i>SR-22 West / 7th Street / Long Beach</i>			
		22.643	22.413	Seal Beach Blvd / Los Alamitos Blvd		22		Seal Beach Blvd / Los Alamitos Blvd			
	Westminister	20.751	20.521	<i>SR-22 East</i>		21		<i>SR-22 East / Valley View Steet</i>			
		20.557	20.327	<i>Bolsa Chica Rd / Valley View St</i>		20					
		19.156	18.926	<i>Springdale Street / Westminister Boulevard West</i>		19 B		19		<i>Westminister Avenue</i>	
				<i>Westminister Boulevard East</i>		19 A					
		17.753	17.523	Bolsa Avenue / Golden West Street		18		Bolsa Avenue / Golden West Street			
	17.753	17.523	Bolsa Ave West / Golden West Street		18B						
	17.753	17.523	Bolsa Ave East		18A						
Huntington Beach	16.544	16.314	SR-39 / Beach Blvd		16		SR-39 / Beach Blvd				
	15.210	14.980	<i>Magnolia Street / Warner Avenue West</i>		15 B		<i>Magnolia Street</i>				

California Numbered Exit Uniform System				<b>Interstate 405</b> <b>FREEWAY INTERCHANGES</b>  Both directions (normal text); or, <b>SOUTH</b> only (green italics)		 <b>EXIT NUMBERS</b>		<b>Interstate 405</b> <b>FREEWAY INTERCHANGES</b>  Both directions (normal text); or, <b>NORTH</b> only (blue italics)		
County	City	County Post Mile (Co PM)	Statewide MILE post (SMP)	Legend						
	Prefix			Installed Exit Number	159	160	Partial Installation (1-post sign, only)			
				Proposed Exit Number	180					
( no text in gray background - - no facility; or, exit on opposite side/direction of freeway)										
Orange County	Fountain Valley	14.817	14.587	<i>Warner Avenue East</i>		15 A		<i>Warner Avenue West</i>		
		13.780	13.550	Brookhurst Street / Fountain Valley		14		Brookhurst Street / Fountain Valley		
		12.470	12.240	<i>Euclid Street</i>		12		<i>Euclid Street / Newhope St</i>		
	Costa Mesa	10.788	10.588	<i>Harbor Blvd</i>		11 B	11	<i>South Coast Drive / Fairview Road / Susan St / Harbor Blvd</i>		
				<i>Fairview Road</i>		11 A				
		10.282	10.052	<i>SR-73 South / SR-55 South</i>		10				
		9.508	9.278	Bristol Street		9 B		Bristol Street		
		8.740	8.510	<i>Costa Mesa Freeway / SR-55 North</i>		9 A		<i>Costa Mesa Freeway / SR-55</i>		
	Irvine	7.803	7.573	Mac Arthur Blvd / John Wayne Airport		8		Mac Arthur Blvd / John Wayne Airport		
		6.917	6.687	Jamboree Rd		7		Jamboree Rd		
		5.618	5.388	Culver Drive		5		Culver Drive		
		3.947	3.717	Jeffrey Road / University Drive		4		Jeffrey Road / University Drive		
		2.876	2.646	Sand Canyon Avenue		3		Sand Canyon Avenue		
		1.804	1.574	SR-133 South		2		SR-133 South		
		0.949	0.719	<i>Irvine Center Drive</i>		1 C	1	<i>Irvine Center Drive</i>		
			<i>Bake Parkway</i>		1 B					
			<i>Lake Forest Dr</i>		1 A					
<b>Orange County</b>			0.034	<b>End in Orange County</b>						

State Mile Posts Obtained Through Caltrans Post Mile Query Tool Odometer.



*Last Updated 1/22/2021 Christian Clarion*