

Table 7B-1. School Area Sign and Plaque Sizes

Sign	Sign Designation	Section	Conventional Road	Minimum	Oversized
School	S1-1	7B.02	36 x 36	30 x 30	48 x 48
School Bus Stop Ahead	S3-1	7B.04	36 x 36	30 x 30	48 x 48
School Bus Turn Ahead	S3-2	7B.04	36 x 36	30 x 30	48 x 48
Reduced School Speed Limit Ahead	S4-5, S4-5a	7B.05	36 x 36	30 x 30	48 x 48
School Speed Limit XX When Flashing	S5-1	7B.05	24 x 48		36 x 72
End School Zone	S5-2	7B.05	24 x 30		36 x 48
End School Speed Limit	S5-3	7B.05	24 x 30	24 x 30	36 x 48
Field (Street) Here for School Crossing	R1-5a, R1-5b	7B.03	36 x 36		
In-Street Pedestrian School Crossing	R1-6, R1-6a, R1-6b, R1-6c	7B.03	12 x 36	N/A	N/A
Overhead School Crossing	R1-9b, R1-9c	7B.03	90 x 24		
Speed Limit (School Use)	R2-1	7B.05	24 x 30	24 x 30	36 x 48
Begin Higher Fines Zone	R2-10	7B.06	24 x 30		36 x 48
End Higher Fines Zone	R2-11	7B.06	24 x 30		36 x 48

Plaque	Sign Designation	Section	Conventional Road	Minimum	Oversized
Time of Day X:XX to X:XX AM X:XX to X:XX PM	S4-1P	7B.06	19 x 12		36 x 18
When Children Are Present	S4-2P	7B.06	22 x 12	24 x 10	36 x 18
School	S4-3P	7B.02, 7B.05	24 x 9	24 x 8	36 x 12
When Flashing	S4-4P	7B.05, 7B.06	24 x 12		36 x 18
Days of Week Mon-Fri	S4-6P	7B.05	24 x 12		36 x 18
All Year	S4-7P	7B.02	24 x 12		36 x 18
Fines Higher	R2-6P	7B.06	24 x 18		36 x 24
Fines Double	R2-6aP	7B.06	24 x 18		36 x 24
XXX Fine	R2-6bP	7B.06	24 x 18		36 x 24
XX Feet (2-line)	W16-2P	7B.02, 7B.03	24 x 18	24 x 18	30 x 24
XX Ft (1-line)	W16-2aP	7B.02, 7B.03	24 x 12	24 x 12	30 x 18
Directional Arrow	W16-5P	7B.02, 7B.03	21 x 15	24 x 18	30 x 21
Advance Turn Arrow	W16-6P	7B.02, 7B.03	21 x 15	24 x 18	30 x 21
Downward Diagonal Arrow	W16-7P	7B.02, 7B.03	21 x 15	24 x 12	30 x 21
Ahead	W16-9P	7B.02, 7B.03	24 x 12	24 x 12	30 x 18

Notes: 1. Larger sizes may be used when appropriate
























2. Dimensions are shown in inches and are shown as width x height

3. Minimum sign sizes for multi-lane conventional roads shall be as shown in the Conventional Road column

4. Larger plaque sizes can optionally be specified to match sign widths in school sign assemblies.

Summary of Comments on CAMUTCD 2026 7B Tab.pdf

Page: 1

	Number: 1	Author: s116730	Subject: Highlight	Date: 7/25/2024 9:58:48 AM
	NMUTCD 2023 updated all section numbers to match with the reorganized manual			
	Number: 2	Author: s116730	Subject: Line	Date: 7/15/2024 2:28:00 PM
	Number: 3	Author: s116730	Subject: Line	Date: 7/15/2024 2:28:29 PM
	Number: 4	Author: s116730	Subject: Text Box	Date: 7/15/2024 2:56:04 PM
				24 x 30
	Number: 5	Author: s116730	Subject: Line	Date: 7/15/2024 2:48:18 PM
	Number: 6	Author: s116730	Subject: Highlight	Date: 7/25/2024 9:58:48 AM
	NMUTCD 2023 added new sign			
	Number: 7	Author: s116730	Subject: Line	Date: 7/15/2024 2:48:01 PM
	Number: 8	Author: s116730	Subject: Line	Date: 7/15/2024 2:47:37 PM
	Number: 9	Author: s116730	Subject: Text Box	Date: 7/15/2024 2:57:58 PM
				N/A
	Number: 10	Author: s116730	Subject: Highlight	Date: 7/25/2024 9:58:48 AM
	NMUTCD 2023 has changed the NMUTCD 2009 sign title "In-Street Ped Crossing" to "In-Street Ped or School Crossing"			
	Number: 11	Author: s116730	Subject: Text Box	Date: 7/15/2024 2:58:34 PM
				N/A
	Number: 12	Author: s116730	Subject: Line	Date: 7/15/2024 2:47:26 PM
	Number: 13	Author: s116730	Subject: Line	Date: 7/15/2024 2:49:21 PM
	Number: 14	Author: s116730	Subject: Highlight	Date: 7/25/2024 9:58:48 AM
	NMUTCD 2023 added new sign			
	Number: 15	Author: s116730	Subject: Text Box	Date: 7/15/2024 2:56:46 PM
				24 x 30
	Number: 16	Author: s116730	Subject: Line	Date: 7/15/2024 2:28:55 PM
	Number: 17	Author: s116730	Subject: Line	Date: 7/15/2024 2:29:53 PM
	Number: 18	Author: s116730	Subject: Highlight	Date: 7/25/2024 9:58:48 AM
	NMUTCD 2023 added text "Time of Day"			
	Number: 19	Author: s116730	Subject: Highlight	Date: 7/25/2024 9:58:49 AM
	NMUTCD 2023 changed NMUTCD 2009 size "24 x 10" to "24 x 12"			
	Number: 20	Author: s116730	Subject: Line	Date: 7/15/2024 2:30:06 PM
	Number: 21	Author: s116730	Subject: Text Box	Date: 7/15/2024 2:59:27 PM
				24 x 10
	Number: 22	Author: s116730	Subject: Highlight	Date: 7/25/2024 9:58:49 AM
	NMUTCD 2023 changed NMUTCD 2009 size "24 x 10" to "24 x 12"			
	Number: 23	Author: s116730	Subject: Text Box	Date: 7/15/2024 2:59:59 PM
				24 x 8

Comments from page 1 continued on next page

Table 7B-1. School Area Sign and Plaque Sizes

Sign	Sign Designation	Section	Conventional Road	Minimum	Oversized
School	S1-1	7B.02	36 x 36	30 x 30	48 x 48
School Bus Stop Ahead	S3-1	7B.04	36 x 36	30 x 30	48 x 48
School Bus Turn Ahead	S3-2	7B.04	36 x 36	30 x 30	48 x 48
Reduced School Speed Limit Ahead	S4-5, S4-5a	7B.05	36 x 36	30 x 30	48 x 48
School Speed Limit XX When Flashing	S5-1	7B.05	24 x 48		36 x 72
End School Zone	S5-2	7B.02	24 x 30	—	36 x 48
End School Speed Limit	S5-3	7B.05	24 x 30	24 x 30	36 x 48
Yield (Stop) Here for School Crossing	R1-5a, R1-5e	7B.03	36 x 36	—	—
In-Street Ped or School Crossing	R1-6, R1-6a, R1-6b, R1-6c	7B.03	12 x 36	N/A	N/A
Overhead School Crossing	R1-9b, R1-9c	7B.03	90 x 24	—	—
Speed Limit (School Use)	R2-1	7B.05	24 x 30	24 x 30	36 x 48
Begin Higher Fines Zone	R2-10	7B.06	24 x 30	—	36 x 48
End Higher Fines Zone	R2-11	7B.06	24 x 30	—	36 x 48

























Plaque	Sign Designation	Section	Conventional Road	Minimum	Oversized
Time of Day X:XX to X:XX AM X:XX to X:XX PM	S4-1P	7B.06	24 x 12	—	36 x 18
When Children Are Present	S4-2P	7B.06	24 x 12	24 x 10	36 x 18
School	S4-3P	7B.02, 7B.05	24 x 9	24 x 8	36 x 12
When Flashing	S4-4P	7B.05, 25	26 x 12	—	36 x 18
Days of Week Mon-Fri	S4-6P	7B.06, 28	29 x 12	—	36 x 18
All Year	S4-7P	7B.06, 30	24 x 12	—	36 x 18
Fines Higher	R2-6P	7B.06, 31	24 x 18	—	36 x 24
Double	R2-6aP	7B.06, 32	24 x 18	—	36 x 24
Single	R2-6bP	7B.06, 35	24 x 18	—	36 x 24
XX Feet (line)	W16-2P	7B.02, 7B.03	24 x 18	24 x 18, 36	30 x 24
XX Ft (line)	W16-2aP	7B.02, 7B.03	24 x 12	24 x 12, 38	30 x 18
Sectional Arrow	W16-5P	7B.02, 7B.03	24 x 18, 41	24 x 18, 40	30 x 21, 42
Advance Turn Arrow	W16-6P	7B.02, 7B.03	21 x 48, 24 x 18	24 x 18, 47	30 x 21, 48
Downward Diagonal Arrow	W16-7P	7B.02, 7B.03	21 x 15	24 x 12	30 x 21
Ahead	W16-9P	7B.02, 7B.03	24 x 12	24 x 12	30 x 18

Notes: 1. Larger sizes may be used when appropriate

2. Dimensions are shown in inches and are shown as width x height

3. Minimum sign sizes for multi-lane conventional roads shall be as shown in the Conventional Road column

4. Larger plaque sizes can optionally be specified to match sign widths in school sign assemblies.

	Number: 24	Author: s116730	Subject: Highlight	Date: 7/25/2024 9:58:49 AM
	NMUTCD 2023 changed NMUTCD 2009 size "24 x 8" to "24 x 9"			
	Number: 25	Author: s116730	Subject: Line	Date: 7/15/2024 2:30:26 PM
	Number: 26	Author: s116730	Subject: Highlight	Date: 7/25/2024 9:58:49 AM
	NMUTCD 2023 changed NMUTCD 2009 size "24 x 10" to "24 x 12"			
	Number: 27	Author: s116730	Subject: Highlight	Date: 7/25/2024 9:58:49 AM
	NMUTCD 2023 added text "Days of Week"			
	Number: 28	Author: s116730	Subject: Line	Date: 7/15/2024 2:30:55 PM
	Number: 29	Author: s116730	Subject: Highlight	Date: 7/25/2024 9:58:49 AM
	NMUTCD 2023 changed NMUTCD 2009 size "24 x 10" to "24 x 12"			
	Number: 30	Author: s116730	Subject: Line	Date: 7/15/2024 2:31:10 PM
	Number: 31	Author: s116730	Subject: Line	Date: 7/15/2024 2:31:21 PM
	Number: 32	Author: s116730	Subject: Line	Date: 7/15/2024 2:32:08 PM
	Number: 33	Author: s116730	Subject: Highlight	Date: 7/25/2024 9:58:49 AM
	NMUTCD 2023 added new plaque			
	Number: 34	Author: s116730	Subject: Highlight	Date: 7/25/2024 9:59:12 AM
	NMUTCD 2023 added new plaque			
	Number: 35	Author: s116730	Subject: Line	Date: 7/15/2024 2:51:00 PM
	Number: 36	Author: s116730	Subject: Text Box	Date: 7/15/2024 3:00:53 PM
	24 x 18			
	Number: 37	Author: s116730	Subject: Highlight	Date: 7/25/2024 9:59:12 AM
	NMUTCD 2023 added text "(2-line)"			
	Number: 38	Author: s116730	Subject: Text Box	Date: 7/15/2024 3:01:22 PM
	24 x 12			
	Number: 39	Author: s116730	Subject: Highlight	Date: 7/25/2024 9:59:12 AM
	NMUTCD 2023 added text "(1-line)"			
	Number: 40	Author: s116730	Subject: Text Box	Date: 7/15/2024 3:04:43 PM
	24 x 18			
	Number: 41	Author: s116730	Subject: Line	Date: 7/15/2024 3:07:10 PM
	Number: 42	Author: s116730	Subject: Line	Date: 7/15/2024 3:07:46 PM
	Number: 43	Author: s116730	Subject: Highlight	Date: 7/25/2024 9:59:12 AM
	NMUTCD 2023 changed NMUTCD 2009 Plaque name "(Turn Arrow)" to "Directional Arrow"			
	Number: 44	Author: s116730	Subject: Highlight	Date: 7/25/2024 9:59:12 AM
	NMUTCD 2023 changed NMUTCD 2009 size "21 x 12" to "21 x 15"			
	Number: 45	Author: s116730	Subject: Highlight	Date: 7/25/2024 9:59:12 AM
	NMUTCD 2023 changed NMUTCD 2009 size "30 x 18" to "30 x 21"			
	Number: 46	Author: s116730	Subject: Text Box	Date: 7/15/2024 3:05:44 PM
	24 x 18			
	Number: 47	Author: s116730	Subject: Text Box	Date: 7/15/2024 3:02:32 PM
	24 x 18			
	Number: 48	Author: s116730	Subject: Line	Date: 7/15/2024 3:07:20 PM

Comments from page 1 continued on next page

Table 7B-1. School Area Sign and Plaque Sizes

Sign	Sign Designation	Section	Conventional Road	Minimum	Oversized
School	S1-1	7B.02	36 x 36	30 x 30	48 x 48
School Bus Stop Ahead	S3-1	7B.04	36 x 36	30 x 30	48 x 48
School Bus Turn Ahead	S3-2	7B.04	36 x 36	30 x 30	48 x 48
Reduced School Speed Limit Ahead	S4-5, S4-5a	7B.05	36 x 36	30 x 30	48 x 48
School Speed Limit XX When Flashing	S5-1	7B.05	24 x 48		36 x 72
End School Zone	S5-2	7B.02	24 x 30	—	36 x 48
End School Speed Limit	S5-3	7B.05	24 x 30	24 x 30	36 x 48
Yield (Stop) Here for School Crossing	R1-5a, R1-5e	7B.03	36 x 36	—	—
In-Street Ped or School Crossing	R1-6, R1-6a, R1-6b, R1-6c	7B.03	12 x 36	N/A	N/A
Overhead School Crossing	R1-9b, R1-9c	7B.03	90 x 24	—	—
Speed Limit (School Use)	R2-1	7B.05	24 x 30	24 x 30	36 x 48
Begin Higher Fines Zone	R2-10	7B.06	24 x 30	—	36 x 48
End Higher Fines Zone	R2-11	7B.06	24 x 30	—	36 x 48

Plaque	Sign Designation	Section	Conventional Road	Minimum	Oversized
Time of Day X:XX to X:XX AM X:XX to X:XX PM	S4-1P	7B.06	24 x 12	—	36 x 18
When Children Are Present	S4-2P	7B.06	24 x 12	24 x 10	36 x 18
School	S4-3P	7B.02, 7B.05	24 x 9	24 x 8	36 x 12
When Flashing	S4-4P	7B.05, 7B.06	24 x 12	—	36 x 18
Days of Week Mon-Fri	S4-6P	7B.05	24 x 12	—	36 x 18
All Year	S4-7P	7B.02	24 x 12	—	36 x 18
Fines Higher	R2-6P	7B.06	24 x 18	—	36 x 24
Fines Double	R2-6aP	7B.06	24 x 18	—	36 x 24
SXX Fine	R2-6bP	7B.06	24 x 18	—	36 x 24
XX Feet (2-line)	W16-2P	7B.02, 7B.03	24 x 18	24 x 18	30 x 24
XX Ft (1-line)	W16-2aP	7B.02, 7B.03	24 x 12	24 x 12	30 x 18
Directional Arrow	W16-5P	7B.02, 7B.03	21 x 15 24 x 18	24 x 18	30 x 21
Advance Turn Arrow	W16-6P	7B.02, 7B.03	51 x 15 24 x 18 49	24 x 18	52 50
54 Wnward Diagonal 55 Wn	W16-7P	7B.02, 7B.03	21 x 15	24 x 12 53	56 51
Ahead	W16-9P	7B.02, 7B.03	24 x 12	24 x 12 57	30 x 18

- Notes: 1. Larger sizes may be used when appropriate
2. Dimensions are shown in inches and are shown as width x height
3. Minimum sign sizes for multi-lane conventional roads shall be as shown in the Conventional Road column
4. Larger plaque sizes can optionally be specified to match sign widths in school sign assemblies.










	Number: 49	Author: s116730	Subject: Text Box	Date: 7/15/2024 3:05:35 PM
				24 x 18
	Number: 50	Author: s116730	Subject: Line	Date: 7/15/2024 3:07:37 PM
	Number: 51	Author: s116730	Subject: Highlight	Date: 7/25/2024 9:59:12 AM
	NMUTCD 2023 changed NMUTCD 2009 size "21 x 12" to "21 x 15"			
	Number: 52	Author: s116730	Subject: Highlight	Date: 7/25/2024 9:59:12 AM
	NMUTCD 2023 changed NMUTCD 2009 size "30 x 18" to "30 x 21"			
	Number: 53	Author: s116730	Subject: Text Box	Date: 7/15/2024 3:03:55 PM
				24 x 12
	Number: 54	Author: s116730	Subject: Highlight	Date: 7/25/2024 9:59:12 AM
	NMUTCD 2023 changed NMUTCD 2009 Plaque name "Diagonal Arrow" to "Downward Diagonal Arrow"			
	Number: 55	Author: s116730	Subject: Highlight	Date: 7/25/2024 9:59:12 AM
	NMUTCD 2023 combined NMUTCD 2009 Plaque "Diagonal Arrow" and "Diagonal Arrow (optional size)" into a single Plaque with name Downward Diagonal Arrow"			
	Number: 56	Author: s116730	Subject: Highlight	Date: 7/25/2024 9:59:12 AM
	NMUTCD 2023 changed NMUTCD 2009 size "30 x 18" to "30 x 21"			
	Number: 57	Author: s116730	Subject: Text Box	Date: 7/15/2024 3:03:02 PM
				24 x 12

Table 7B-1(CA). California School Area Sign Assembly Sizes

Assembly	Sign Designation	Section	Conventional Road	Minimum	Oversized
School Warning Assembly A (CA)	SW24-1(CA)	7B.09	36 x 48	30 x 42	48 x 60
School Crosswalk Warning Assembly B (CA)	SW24-2(CA)	7B.12	36 x 48	30 x 42	48 x 60
School Speed Limit Assembly C (CA)	SR4-1(CA)	7B.15	36 x 72	24 x 48	48 x 96
School Advance Warning Assembly D (CA)	SW24-3(CA)	7B.11	36 x 48	30 x 42	48 x 60
School Crosswalk Warning Assembly E (CA)	R1-9	2B.12, 7B.12	90 x 24	90 x 24	90 x 24