

Table 7B-1. School Area Sign and Plaque Sizes
























| Sign | Sign Designation | Section | Conventional Road | Minimum | Oversized |
|---|---------------------------|---------|-------------------|-----------------------|-------------------|
| School | S1-1 | 7B.02 | 36 x 36 | 30 x 30 | 48 x 48 |
| School Bus Stop Ahead | S3-1 | 7B.04 | 36 x 36 | 30 x 30 | 48 x 48 |
| School Bus Turn Ahead | S3-2 | 7B.04 | 36 x 36 | 30 x 30 | 48 x 48 |
| Reduced School Speed Limit Ahead | S4-5, S4-5a | 7B.05 | 36 x 36 | 30 x 30 | 48 x 48 |
| School Speed Limit XX When Flashing | S5-1 | 7B.05 | 24 x 48 | | 36 x 72 |
| End School Zone | S5-2 | 7B.05 | 24 x 30 | | 36 x 48 |
| End School Speed Limit | S5-3 | 7B.05 | 24 x 30 | 24 x 30 ⁴ | 36 x 48 |
| Field (Street) Here for School Crossing | R1-5a, R1-5b | 7B.03 | 36 x 36 | | |
| In-Street Ped School Crossing | R1-6, R1-6a, R1-6b, R1-6c | 7B.03 | 12 x 36 | N/A ⁹ | N/A ¹¹ |
| Overhead School Crossing | R1-9b, R1-9c | 7B.03 | 90 x 24 | | |
| Speed Limit (School Use) | R2-1 | 7B.05 | 24 x 30 | 24 x 30 ¹⁵ | 36 x 48 |
| Begin Higher Fines Zone | R2-10 | 7B.06 | 24 x 30 | | 36 x 48 |
| End Higher Fines Zone | R2-11 | 7B.06 | 24 x 30 | | 36 x 48 |

| Plaque | Sign Designation | Section | Conventional Road | Minimum | Oversized |
|---|------------------|--------------|-----------------------|-----------------------|-----------|
| Time of Day X:XX to X:XX AM X:XX to X:XX PM | S4-1P | 7B.06 | 19 x 12 ¹⁹ | | 36 x 18 |
| When Children Are Present | S4-2P | 7B.06 | 22 x 12 | 24 x 10 ²¹ | 36 x 18 |
| School | S4-3P | 7B.02, 7B.05 | 24 x 9 | 24 x 8 ²³ | 36 x 12 |
| When Flashing | S4-4P | 7B.05, 7B.06 | 24 x 12 | | 36 x 18 |
| Days of Week Mon-Fri | S4-6P | 7B.05 | 24 x 12 | | 36 x 18 |
| All Year | S4-7P | 7B.02 | 24 x 12 | | 36 x 18 |
| Fines Higher | R2-6P | 7B.06 | 24 x 18 | | 36 x 24 |
| Fines Double | R2-6aP | 7B.06 | 24 x 18 | | 36 x 24 |
| \$XX Fine | R2-6bP | 7B.06 | 24 x 18 | | 36 x 24 |
| XX Feet (2-line) | W16-2P | 7B.02, 7B.03 | 24 x 18 | 24 x 18 | 30 x 24 |
| XX Ft (1-line) | W16-2aP | 7B.02, 7B.03 | 24 x 12 | 24 x 12 | 30 x 18 |
| Directional Arrow | W16-5P | 7B.02, 7B.03 | 21 x 15 | 24 x 18 | 30 x 21 |
| Advance Turn Arrow | W16-6P | 7B.02, 7B.03 | 21 x 15 | 24 x 18 | 30 x 21 |
| Downward Diagonal Arrow | W16-7P | 7B.02, 7B.03 | 21 x 15 | 24 x 12 | 30 x 21 |
| Ahead | W16-9P | 7B.02, 7B.03 | 24 x 12 | 24 x 12 | 30 x 18 |

- Notes: 1. Larger sizes may be used when appropriate
 2. Dimensions are shown in inches and are shown as width x height
 3. Minimum sign sizes for multi-lane conventional roads shall be as shown in the Conventional Road column
 4. Larger plaque sizes can optionally be specified to match sign widths in school sign assemblies.

Summary of Comments on CAMUTCD 2026 7B Tab.pdf

Page: 1

| | | | | |
|---|------------|-----------------|--------------------|----------------------------|
|  | Number: 1 | Author: s116730 | Subject: Highlight | Date: 7/25/2024 9:58:48 AM |
| NMUTCD 2023 updated all section numbers to match with the reorganized manual | | | | |
|  | Number: 2 | Author: s116730 | Subject: Line | Date: 7/15/2024 2:28:00 PM |
|  | Number: 3 | Author: s116730 | Subject: Line | Date: 7/15/2024 2:28:29 PM |
|  | Number: 4 | Author: s116730 | Subject: Text Box | Date: 7/15/2024 2:56:04 PM |
| 24 x 30 | | | | |
|  | Number: 5 | Author: s116730 | Subject: Line | Date: 7/15/2024 2:48:18 PM |
|  | Number: 6 | Author: s116730 | Subject: Highlight | Date: 7/25/2024 9:58:48 AM |
| NMUTCD 2023 added new sign | | | | |
|  | Number: 7 | Author: s116730 | Subject: Line | Date: 7/15/2024 2:48:01 PM |
|  | Number: 8 | Author: s116730 | Subject: Line | Date: 7/15/2024 2:47:37 PM |
|  | Number: 9 | Author: s116730 | Subject: Text Box | Date: 7/15/2024 2:57:58 PM |
| N/A | | | | |
|  | Number: 10 | Author: s116730 | Subject: Highlight | Date: 7/25/2024 9:58:48 AM |
| NMUTCD 2023 has changed the NMUTCD 2009 sign title "In-Street Ped Crossing" to "In-Street Ped or School Crossing" | | | | |
|  | Number: 11 | Author: s116730 | Subject: Text Box | Date: 7/15/2024 2:58:34 PM |
| N/A | | | | |
|  | Number: 12 | Author: s116730 | Subject: Line | Date: 7/15/2024 2:47:26 PM |
|  | Number: 13 | Author: s116730 | Subject: Line | Date: 7/15/2024 2:49:21 PM |
|  | Number: 14 | Author: s116730 | Subject: Highlight | Date: 7/25/2024 9:58:48 AM |
| NMUTCD 2023 added new sign | | | | |
|  | Number: 15 | Author: s116730 | Subject: Text Box | Date: 7/15/2024 2:56:46 PM |
| 24 x 30 | | | | |
|  | Number: 16 | Author: s116730 | Subject: Line | Date: 7/15/2024 2:28:55 PM |
|  | Number: 17 | Author: s116730 | Subject: Line | Date: 7/15/2024 2:29:53 PM |
|  | Number: 18 | Author: s116730 | Subject: Highlight | Date: 7/25/2024 9:58:48 AM |
| NMUTCD 2023 added text "Time of Day" | | | | |
|  | Number: 19 | Author: s116730 | Subject: Highlight | Date: 7/25/2024 9:58:49 AM |
| NMUTCD 2023 changed NMUTCD 2009 size "24 x 10" to "24 x 12" | | | | |
|  | Number: 20 | Author: s116730 | Subject: Line | Date: 7/15/2024 2:30:06 PM |
|  | Number: 21 | Author: s116730 | Subject: Text Box | Date: 7/15/2024 2:59:27 PM |
| 24 x 10 | | | | |
|  | Number: 22 | Author: s116730 | Subject: Highlight | Date: 7/25/2024 9:58:49 AM |
| NMUTCD 2023 changed NMUTCD 2009 size "24 x 10" to "24 x 12" | | | | |
|  | Number: 23 | Author: s116730 | Subject: Text Box | Date: 7/15/2024 2:59:59 PM |
| 24 x 8 | | | | |


























Comments from page 1 continued on next page

Table 7B-1. School Area Sign and Plaque Sizes

| Sign | Sign Designation | Section | Conventional Road | Minimum | Oversized |
|---------------------------------------|---------------------------|---------|-------------------|---------|-----------|
| School | S1-1 | 7B.02 | 36 x 36 | 30 x 30 | 48 x 48 |
| School Bus Stop Ahead | S3-1 | 7B.04 | 36 x 36 | 30 x 30 | 48 x 48 |
| School Bus Turn Ahead | S3-2 | 7B.04 | 36 x 36 | 30 x 30 | 48 x 48 |
| Reduced School Speed Limit Ahead | S4-5, S4-5a | 7B.05 | 36 x 36 | 30 x 30 | 48 x 48 |
| School Speed Limit XX When Flashing | S5-1 | 7B.05 | 24 x 48 | | 36 x 72 |
| End School Zone | S5-2 | 7B.02 | 24 x 30 | — | 36 x 48 |
| End School Speed Limit | S5-3 | 7B.05 | 24 x 30 | 24 x 30 | 36 x 48 |
| Yield (Stop) Here for School Crossing | R1-5a, R1-5e | 7B.03 | 36 x 36 | — | — |
| In-Street Ped or School Crossing | R1-6, R1-6a, R1-6b, R1-6c | 7B.03 | 12 x 36 | N/A | N/A |
| Overhead School Crossing | R1-9b, R1-9c | 7B.03 | 90 x 24 | — | — |
| Speed Limit (School Use) | R2-1 | 7B.05 | 24 x 30 | 24 x 30 | 36 x 48 |
| Begin Higher Fines Zone | R2-10 | 7B.06 | 24 x 30 | — | 36 x 48 |
| End Higher Fines Zone | R2-11 | 7B.06 | 24 x 30 | — | 36 x 48 |

| Plaque | Sign Designation | Section | Conventional Road | Minimum | Oversized |
|---|------------------|--------------|-------------------|------------|---------------|
| Time of Day X:XX to X:XX AM X:XX to X:XX PM | S4-1P | 7B.06 | 24 x 12 | — | 36 x 18 |
| When Children Are Present | S4-2P | 7B.06 | 24 x 12 | 24 x 10 | 36 x 18 |
| School | S4-3P | 7B.02, 7B.05 | 24 x 9 | 24 x 8 | 36 x 12 |
| When Flashing | S4-4P | 7B.05, 25 | 26 x 12 | — | 36 x 18 |
| Days of Week Mon-Fri | S4-6P | 7B.28 | 29 x 12 | — | 36 x 18 |
| All Year | S4-7P | 7B.30 | 24 x 12 | — | 36 x 18 |
| Fines Higher | R2-6P | 7B.31 | 24 x 18 | — | 36 x 24 |
| Speeds Double | R2-6aP | 7B.32 | 24 x 18 | — | 36 x 24 |
| XX Feet Fine | R2-6bP | 7B.35 | 24 x 18 | — | 36 x 24 |
| XX Feet (line) | W16-2P | 7B.02, 7B.03 | 24 x 18 | 24 x 18 36 | 30 x 24 |
| XX Ft (line) | W16-2aP | 7B.02, 7B.03 | 24 x 12 | 24 x 12 38 | 30 x 18 |
| Sectional Arrow | W16-5P | 7B.02, 7B.03 | 24 x 18 41 | 24 x 18 46 | 30 x 21 45 42 |
| Advance Turn Arrow | W16-6P | 7B.02, 7B.03 | 21 x 18 48 | 24 x 18 47 | 30 x 21 |
| Downward Diagonal Arrow | W16-7P | 7B.02, 7B.03 | 21 x 15 | 24 x 12 | 30 x 21 |
| Ahead | W16-9P | 7B.02, 7B.03 | 24 x 12 | 24 x 12 | 30 x 18 |

- Notes: 1. Larger sizes may be used when appropriate
 2. Dimensions are shown in inches and are shown as width x height
 3. Minimum sign sizes for multi-lane conventional roads shall be as shown in the Conventional Road column
 4. Larger plaque sizes can optionally be specified to match sign widths in school sign assemblies.

| | | | | |
|--|---|-----------------|--------------------|----------------------------|
|  | Number: 24 | Author: s116730 | Subject: Highlight | Date: 7/25/2024 9:58:49 AM |
| | NMUTCD 2023 changed NMUTCD 2009 size "24 x 8" to "24 x 9" | | | |
|  | Number: 25 | Author: s116730 | Subject: Line | Date: 7/15/2024 2:30:26 PM |
|  | Number: 26 | Author: s116730 | Subject: Highlight | Date: 7/25/2024 9:58:49 AM |
| | NMUTCD 2023 changed NMUTCD 2009 size "24 x 10" to "24 x 12" | | | |
|  | Number: 27 | Author: s116730 | Subject: Highlight | Date: 7/25/2024 9:58:49 AM |
| | NMUTCD 2023 added text "Days of Week" | | | |
|  | Number: 28 | Author: s116730 | Subject: Line | Date: 7/15/2024 2:30:55 PM |
|  | Number: 29 | Author: s116730 | Subject: Highlight | Date: 7/25/2024 9:58:49 AM |
| | NMUTCD 2023 changed NMUTCD 2009 size "24 x 10" to "24 x 12" | | | |
|  | Number: 30 | Author: s116730 | Subject: Line | Date: 7/15/2024 2:31:10 PM |
|  | Number: 31 | Author: s116730 | Subject: Line | Date: 7/15/2024 2:31:21 PM |
|  | Number: 32 | Author: s116730 | Subject: Line | Date: 7/15/2024 2:32:08 PM |
|  | Number: 33 | Author: s116730 | Subject: Highlight | Date: 7/25/2024 9:58:49 AM |
| | NMUTCD 2023 added new plaque | | | |
|  | Number: 34 | Author: s116730 | Subject: Highlight | Date: 7/25/2024 9:59:12 AM |
| | NMUTCD 2023 added new plaque | | | |
|  | Number: 35 | Author: s116730 | Subject: Line | Date: 7/15/2024 2:51:00 PM |
|  | Number: 36 | Author: s116730 | Subject: Text Box | Date: 7/15/2024 3:00:53 PM |
| | | | | 24 x 18 |
|  | Number: 37 | Author: s116730 | Subject: Highlight | Date: 7/25/2024 9:59:12 AM |
| | NMUTCD 2023 added text "(2-line)" | | | |
|  | Number: 38 | Author: s116730 | Subject: Text Box | Date: 7/15/2024 3:01:22 PM |
| | | | | 24 x 12 |
|  | Number: 39 | Author: s116730 | Subject: Highlight | Date: 7/25/2024 9:59:12 AM |
| | NMUTCD 2023 added text "(1-line)" | | | |
|  | Number: 40 | Author: s116730 | Subject: Text Box | Date: 7/15/2024 3:04:43 PM |
| | | | | 24 x 18 |
|  | Number: 41 | Author: s116730 | Subject: Line | Date: 7/15/2024 3:07:10 PM |
|  | Number: 42 | Author: s116730 | Subject: Line | Date: 7/15/2024 3:07:46 PM |
|  | Number: 43 | Author: s116730 | Subject: Highlight | Date: 7/25/2024 9:59:12 AM |
| | NMUTCD 2023 changed NMUTCD 2009 Plaque name "(Turn Arrow)" to "Directional Arrow" | | | |
|  | Number: 44 | Author: s116730 | Subject: Highlight | Date: 7/25/2024 9:59:12 AM |
| | NMUTCD 2023 changed NMUTCD 2009 size "21 x 12" to "21 x 15" | | | |
|  | Number: 45 | Author: s116730 | Subject: Highlight | Date: 7/25/2024 9:59:12 AM |
| | NMUTCD 2023 changed NMUTCD 2009 size "30 x 18" to "30 x 21" | | | |
|  | Number: 46 | Author: s116730 | Subject: Text Box | Date: 7/15/2024 3:05:44 PM |
| | | | | 24 x 18 |
|  | Number: 47 | Author: s116730 | Subject: Text Box | Date: 7/15/2024 3:02:32 PM |
| | | | | 24 x 18 |
|  | Number: 48 | Author: s116730 | Subject: Line | Date: 7/15/2024 3:07:20 PM |

Comments from page 1 continued on next page

Table 7B-1. School Area Sign and Plaque Sizes

| Sign | Sign Designation | Section | Conventional Road | Minimum | Oversized |
|---------------------------------------|---------------------------|------------------|--------------------|--------------|--------------------|
| School | S1-1 | 7B.02 | 36 x 36 | 30 x 30 | 48 x 48 |
| School Bus Stop Ahead | S3-1 | 7B.04 | 36 x 36 | 30 x 30 | 48 x 48 |
| School Bus Turn Ahead | S3-2 | 7B.04 | 36 x 36 | 30 x 30 | 48 x 48 |
| Reduced School Speed Limit Ahead | S4-5, S4-5a | 7B.05 | 36 x 36 | 30 x 30 | 48 x 48 |
| School Speed Limit XX When Flashing | S5-1 | 7B.05 | 24 x 48 | | 36 x 72 |
| End School Zone | S5-2 | 7B.02 | 24 x 30 | — | 36 x 48 |
| End School Speed Limit | S5-3 | 7B.05 | 24 x 30 | 24 x 30 | 36 x 48 |
| Yield (Stop) Here for School Crossing | R1-5a, R1-5e | 7B.03 | 36 x 36 | — | — |
| In-Street Ped or School Crossing | R1-6, R1-6a, R1-6b, R1-6c | 7B.03 | 12 x 36 | N/A | N/A |
| Overhead School Crossing | R1-9b, R1-9c | 7B.03 | 90 x 24 | — | — |
| Speed Limit (School Use) | R2-1 | 7B.05 | 24 x 30 | 24 x 30 | 36 x 48 |
| Begin Higher Fines Zone | R2-10 | 7B.06 | 24 x 30 | | 36 x 48 |
| End Higher Fines Zone | R2-11 | 7B.06 | 24 x 30 | | 36 x 48 |

| Plaque | Sign Designation | Section | Conventional Road | Minimum | Oversized |
|---|-------------------|-------------------------|--------------------|------------|--------------------|
| Time of Day X:XX to X:XX AM X:XX to X:XX PM | S4-1P | 7B.06 | 24 x 12 | | 36 x 18 |
| When Children Are Present | S4-2P | 7B.06 | 24 x 12 | 24 x 10 | 36 x 18 |
| School | S4-3P | 7B.02, 7B.05 | 24 x 9 | 24 x 8 | 36 x 12 |
| When Flashing | S4-4P | 7B.05, 7B.06 | 24 x 12 | | 36 x 18 |
| Days of Week Mon-Fri | S4-6P | 7B.05 | 24 x 12 | | 36 x 18 |
| All Year | S4-7P | 7B.02 | 24 x 12 | | 36 x 18 |
| Fines Higher | R2-6P | 7B.06 | 24 x 18 | | 36 x 24 |
| Fines Double | R2-6aP | 7B.06 | 24 x 18 | | 36 x 24 |
| \$XX Fine | R2-6bP | 7B.06 | 24 x 18 | | 36 x 24 |
| XX Feet (2-line) | W16-2P | 7B.02, 7B.03 | 24 x 18 | 24 x 18 | 30 x 24 |
| XX Ft (1-line) | W16-2aP | 7B.02, 7B.03 | 24 x 12 | 24 x 12 | 30 x 18 |
| Directional Arrow | W16-5P | 7B.02, 7B.03 | 21 x 15 24 x 18 | 24 x 18 | 30 x 21 |
| Advance Turn Arrow | W16-6P | 7B.02, 7B.03 | 51 x 15 24 x 18 49 | 24 x 18 | 52 50 |
| 54 wnwward Diagonal 55 ow | W16-7P | 7B.02, 7B.03 | 21 x 15 | 24 x 12 53 | 56 x 21 |
| Ahead | W16-9P | 7B.02, 7B.03 | 24 x 12 | 24 x 12 57 | 30 x 18 |

- Notes: 1. Larger sizes may be used when appropriate
 2. Dimensions are shown in inches and are shown as width x height
 3. Minimum sign sizes for multi-lane conventional roads shall be as shown in the Conventional Road column
 4. Larger plaque sizes can optionally be specified to match sign widths in school sign assemblies.










-  Number: 49 Author: s116730 Subject: Text Box Date: 7/15/2024 3:05:35 PM
[24 x 18](#)
-
-  Number: 50 Author: s116730 Subject: Line Date: 7/15/2024 3:07:37 PM
-
-  Number: 51 Author: s116730 Subject: Highlight Date: 7/25/2024 9:59:12 AM
NMUTCD 2023 changed NMUTCD 2009 size "21 x 12" to "21 x 15"
-
-  Number: 52 Author: s116730 Subject: Highlight Date: 7/25/2024 9:59:12 AM
NMUTCD 2023 changed NMUTCD 2009 size "30 x 18" to "30 x 21"
-
-  Number: 53 Author: s116730 Subject: Text Box Date: 7/15/2024 3:03:55 PM
[24 x 12](#)
-
-  Number: 54 Author: s116730 Subject: Highlight Date: 7/25/2024 9:59:12 AM
NMUTCD 2023 changed NMUTCD 2009 Plaque name "Diagonal Arrow" to "Downward Diagonal Arrow"
-
-  Number: 55 Author: s116730 Subject: Highlight Date: 7/25/2024 9:59:12 AM
NMUTCD 2023 combined NMUTCD 2009 Plaque "Diagonal Arrow" and "Diagonal Arrow (optional size)" into a single Plaque with name
Downward Diagonal Arrow"
-
-  Number: 56 Author: s116730 Subject: Highlight Date: 7/25/2024 9:59:12 AM
NMUTCD 2023 changed NMUTCD 2009 size "30 x 18" to "30 x 21"
-
-  Number: 57 Author: s116730 Subject: Text Box Date: 7/15/2024 3:03:02 PM
[24 x 12](#)

Table 7B-1(CA). California School Area Sign Assembly Sizes

| Assembly | Sign Designation | Section | Conventional Road | Minimum | Oversized |
|--|------------------|--------------|-------------------|---------|-----------|
| School Warning Assembly A (CA) | SW24-1(CA) | 7B.09 | 36 x 48 | 30 x 42 | 48 x 60 |
| School Crosswalk Warning Assembly B (CA) | SW24-2(CA) | 7B.12 | 36 x 48 | 30 x 42 | 48 x 60 |
| School Speed Limit Assembly C (CA) | SR4-1(CA) | 7B.15 | 36 x 72 | 24 x 48 | 48 x 96 |
| School Advance Warning Assembly D (CA) | SW24-3(CA) | 7B.11 | 36 x 48 | 30 x 42 | 48 x 60 |
| School Crosswalk Warning Assembly E (CA) | R1-9 | 2B.12, 7B.12 | 90 x 24 | 90 x 24 | 90 x 24 |