2017 Collision Data on California State Highways (road miles, travel, collisions, collision rates)

Caltrans

COLLISION DATA ON CALIFORNIA STATE HIGHWAYS
(Road Miles, Travel, Collisions, Collision Rates)

State of California
CALIFORNIA STATE TRANSPORTATION AGENCY
DEPARTMENT OF TRANSPORTATION
DIVISION OF RESEARCH, INNOVATION, AND SYSTEM INFORMATION
Sacramento, California

Prepared in Cooperation with the
U.S. Department of Transportation
Federal Highway Administration

To the extent this information is compiled or retained by Caltrans's Highway Safety Improvement Program, it is privileged and precluded from disclosure in litigation pursuant to Title 23 United States Code, section 409. Disclosure herein is made pursuant to this privilege and subject thereto.

© California Department of Transportation – All Rights Reserved

CALTRANS DISTRICTS AND DISTRICT OFFICES

Issued by: The California Department of Transportation
Produced by: Division of Research, Innovation, and System Information
November 2018

State of California
Department of Transportation
1120 N Street
MS 38
Sacramento, CA 95814
Phone: (916) 654-2852

District 1
1656 Union Street
Eureka, CA 95501
P.O. Box 3700
Eureka, CA 95502-3700
Phone (707) 445-6600

District 2
1657 Riverside Drive
Redding, CA 96049-6073
Phone: (530) 225-3426

District 3
730 B Street
P.O. Box 911
Marysville, CA 95901
Phone: (530) 630-7640

District 4
111 Grand Avenue
P.O. Box 23660
Oakland, CA 94623-0660
Phone: (510) 286-6445

District 5
50 Higuera Street
San Luis Obispo, CA 93401-5415
Phone: (805) 549-3318

District 6
1352 West Olive Avenue
Fresno, CA 93728
P.O. Box 12616
Fresno, CA 93728-2616
Phone: (559) 488-4308

District 7
100 Main Street
Los Angeles, CA 93728
Phone: (213) 897-3656

District 8
464 West Fourth Street, 6th Flr
San Bernardino, CA 92401-0064
Phone: (909) 383-4561 or (909) 383-4561

District 9
500 South Main Street
Bishop, CA 93514
Phone: (760) 872-0601

District 10
1976 Dr. Martin Luther King Jr Blvd (East Charter Way)
Stockton, CA 95205
P.O. Box 2048
Stockton, CA 95205
Phone: (209) 948-7543

District 11
4050 Taylor Street
San Diego, CA 92110
Phone: (619) 688-6670

District 12
1750 4th St. Suite 100
Santa Ana CA, 92705
Phone: (657 328-6000

PREFACE

A. General

The accuracy of the data is subject to reporting levels of the law enforcement agencies supplying the collision reports. The California Department of Transportation (Caltrans) estimates that it receives all processable collision reports for fatal accidents, injury accidents, and property-damage-only accidents occurring on state highways. This data excludes suicide, beat 902 (private property-school bus collision without children on board on roadways within incorporated city).

The original collision data in this report was obtained from California Highway Patrol - California Collision Reporting System (CCRS), Fatality Analysis Reporting System (FARS), and Statewide Integrated Traffic Records System (SWITRS).

The information contained in this report is based on tabulations of accidents that occurred on state highways only. Collisions classified as associated with (as opposed to being on) state highways, as defined in the California Highway Patrol Collision Investigation Manual, are not included in this report with exception to section "E. Pedestrian Fatality and Injury Data" described on the following page.

B. Comparative Accident Rates

Accident rates of existing road segments are used to predict the average rates on new roads, or to compare rates on other roads of the same type. The Highway, Intersection and Ramp rates (page 83 – 90) in the main tables of this publication present statistical data based on broad categories of road types and conditions and are generally not refined enough for comparative purposes. The base or average rates included in subsequent tables should be used instead.

Average rates for the various types of intersections and ramps are shown in the tables. Also shown are the average costs of fatal plus injury and all accidents for each rate group.

C. Rate Calculations

Accident rates and fatality rates were computed using the following formulas:

$$\text{Accident Rate} = \frac{(\text{Number of Accidents}) \times (1{,}000{,}000)}{\text{Vehicle Miles of Travel}}$$

$$\text{Fatality Rate} = \frac{(\text{Number of Victims}) \times (100{,}000{,}000)}{\text{Vehicle Miles of Travel}}$$

The terms Rural and Urban are not to be confused with Inside and Outside Cities since they are not necessarily the same. Urban areas are defined and approved by the Federal Highway Administration (FHWA) on the general basis of urban characteristics and do not necessarily coincide with city boundaries.

Suburban areas are defined as areas inside city limits but classified as rural, plus areas outside city limits but classified as urban by the FHWA. All areas not classified as urban are rural.

D. Basic or Average Accident Rate Tables

The basic or average accident rate tables begin on page 83. The rates shown were all reviewed and revised during March 2020, with addition of Intersection Rate Group 31 – Roundabout, all access.

The average rates for all highway, intersection and ramp rate groups are primarily based on accident data for the years 2013 through 2017. These five years data were also used to determine the percentages of fatal and injury accidents.

It should be noted that some of the rate groups are based on limited amounts of mileage and travel. The use of these rate groups by local agencies as a standard or average rate for local roads may or may not be entirely appropriate.

E. Pedestrian and Bicycle Fatality and Injury Data

The pedestrian tables begin on page 91. The data contained in these tables includes the number of pedestrians and dismounted pedestrians that were involved in collisions on California state highways. Beginning 2012, crosswalks on state highways are included as intersection accident locations.

The bicycle tables begin on page 101. The data contained in these tables include the number of bicyclists that were involved in accidents on California state highways.

The pedestrian and bicyclist data also includes collisions in the ramp area 4 and intersection area 6 as defined below.

- **Non-state Route – Associated with Ramp Area 4** is the area in an interchange on a county road or city street within 100 feet outside the outermost ramp terminal.
- **Non-state Route – Associated with State Route Intersection Area 6** is when a vehicle leaves the road from or when the accident occurs on a non-state route outside the state right of way limits and within 250 feet from the center of the intersection.

Bicycle as defined in California Vehicle Code (CVC) Section 231, is a device upon which any person may ride, propelled exclusively by human power through a belt, chain, or gears, and having one or more wheels. Persons riding bicycles are subject to the provisions specified in CVC 21200 and 21200.5. The operator of a unicycle or tricycle that is involved in a collision will be considered a bicyclist only if the cycle meet the definition of a bicycle.

Pedestrian is any person who is afoot or using a means of conveyance propelled by human power other than a bicycle.

a. *Pedestrian includes:*

   (1) *Any person riding a device propelled by human power other than a bicycle, or the rider of a unicycle or tricycle that does not meet the definition of a bicycle.*

   (2) *Any person operating a pedestrian conveyance such as a skateboard, roller skates, sled, skis, scooter, baby carriage, or wheeled toys.*

   (3) *Any person who is operating a self-propelled wheelchair, motorized tricycle, or quadricycle, if operated by a person who, by reason of physical disability, is otherwise unable to move about as a pedestrian. (Refer to CVC 467)*

   (4) *Any person operating an electric personal assistive mobility device. (Refer to CVC section 313.)*

F. Accident Charts

The 2017 accident charts begin on page 111. These charts show the number of accidents by month, day of week, hour of day, type of collision, primary collision factor, weather and lighting condition. Charts are compiled by *all* accidents, *fatal* accidents and *injury* accidents.

Copies of this publication are available through the following Caltrans' website:

www.dot.ca.gov/drisi/library.html

Any questions may be directed to the following:

Caltrans Division of Research, Innovation and System Information
Attention: Collision Coding Unit
1823 14th Street
Sacramento, CA 95811
(916) 324-5129

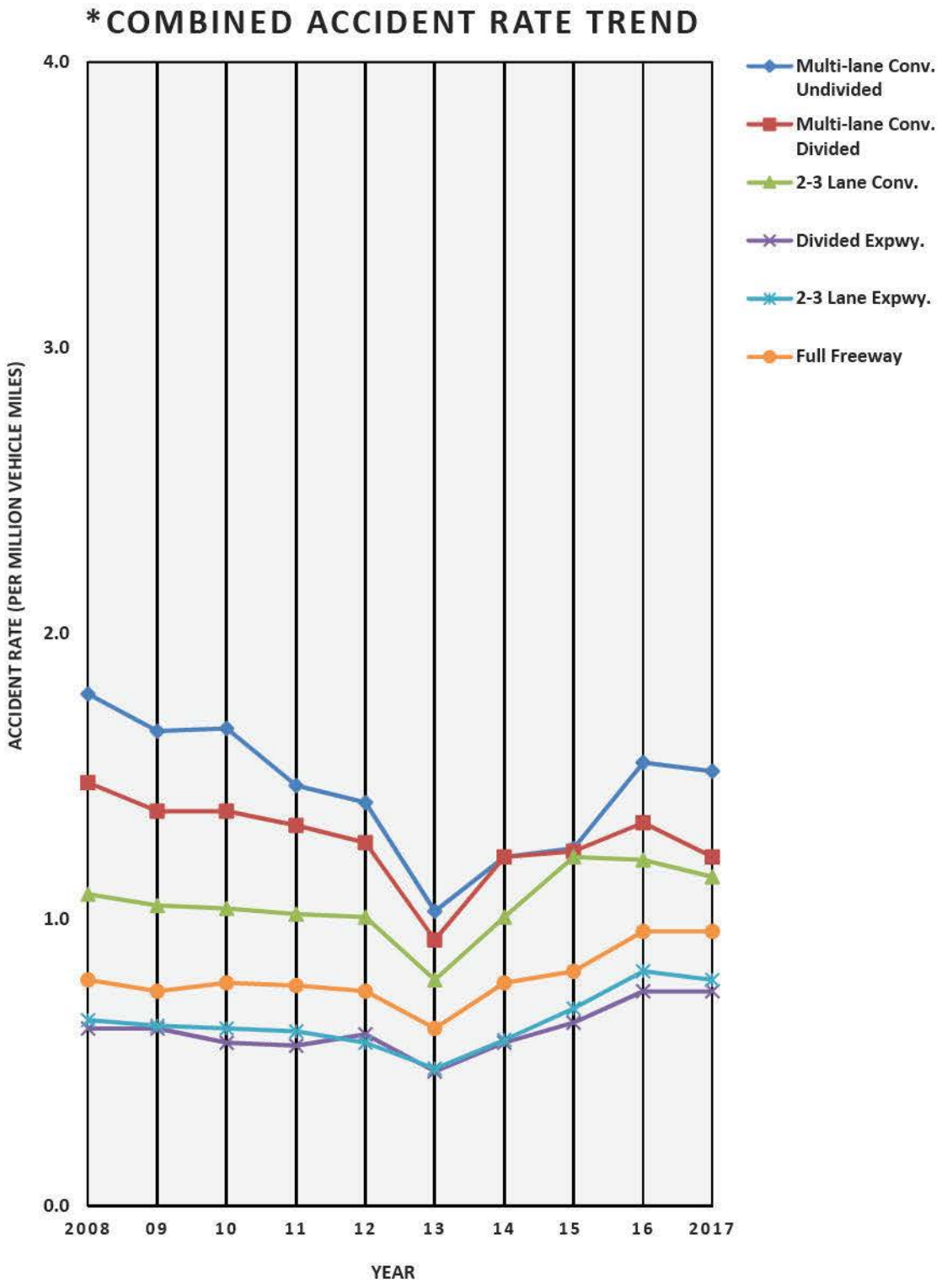

*COMBINED ACCIDENT RATE INCLUDES FATAL, INJURY AND PROPERTY-DAMAGE-ONLY ACCIDENTS

FATAL & INJURY ACCIDENT COMBINED RATE TREND

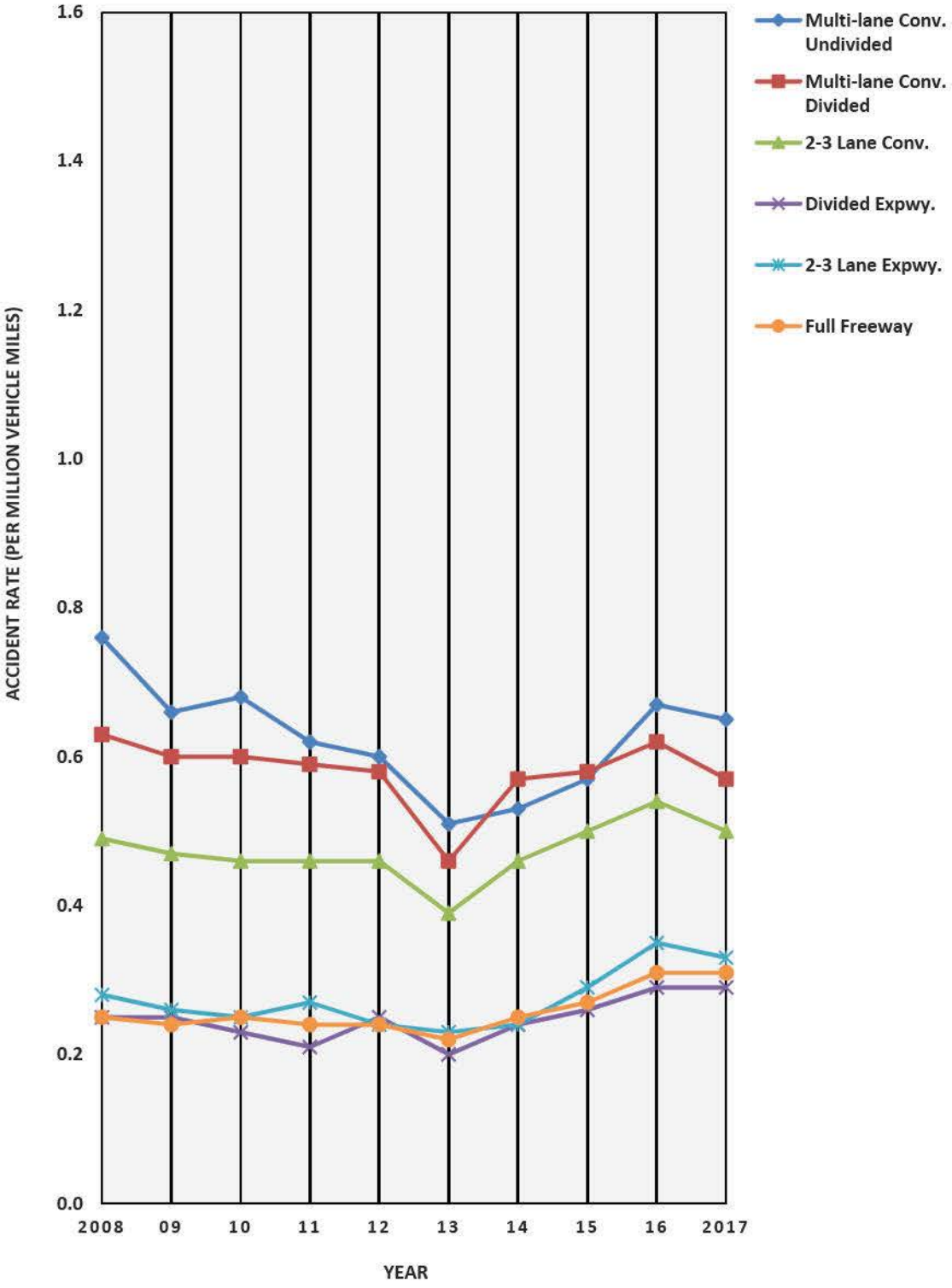

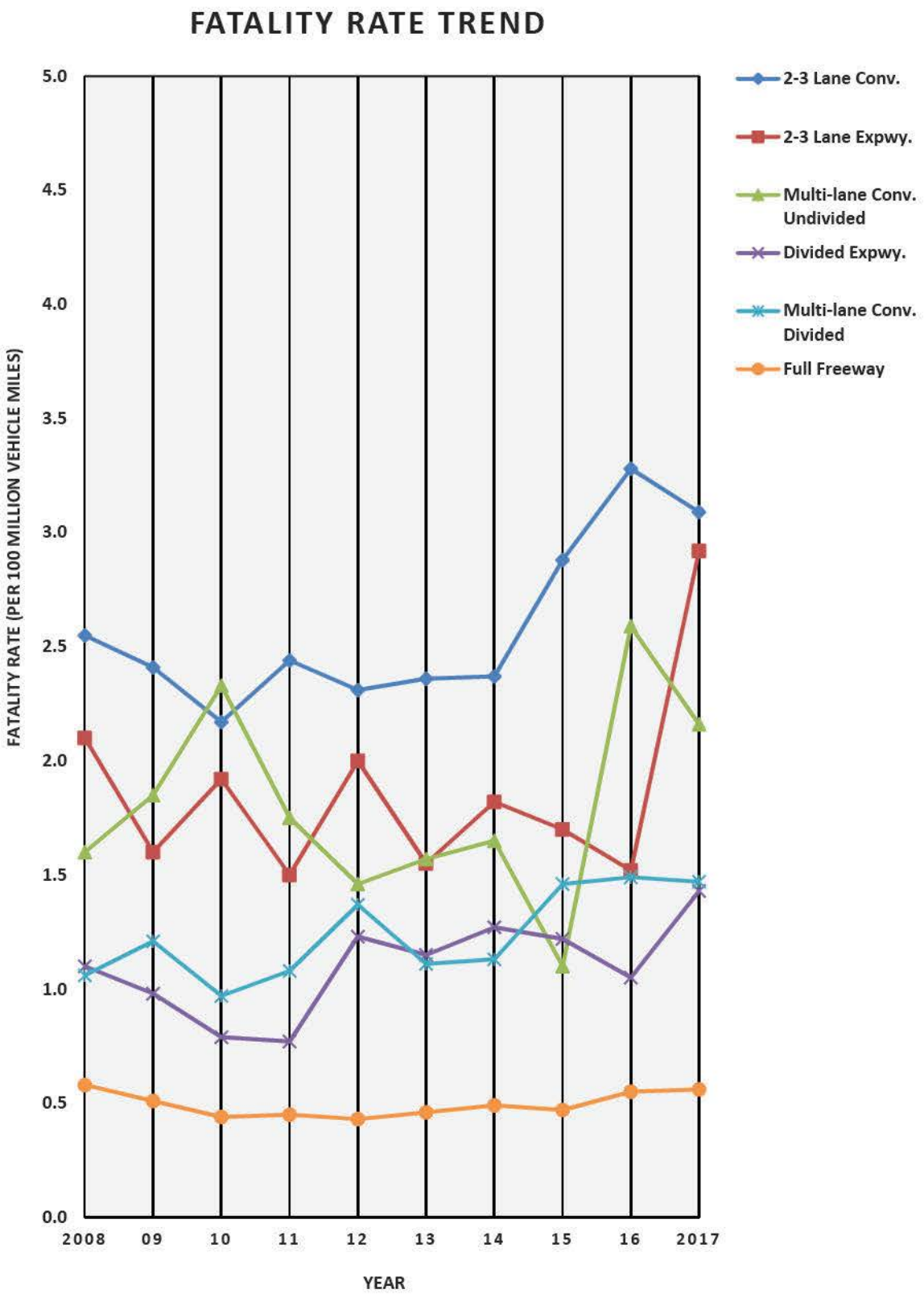
FATALITY RATE TREND
FATALITY RATE (PER 100 MILLION VEHICLE MILES)
5.0
4.5
4.0
3.5
3.0
2.5
2.0
1.5
1.0
0.5
0.0
2008
09
10
11
12
13
14
15
16
2017
YEAR
2-3 Lane Conv.
2-3 Lane Expwy.
Multi-lane Conv. Undivided
Divided Expwy.
Multi-lane Conv. Divided
Full Freeway

CALIFORNIA STATE HIGHWAYS
STATEWIDE TRAVEL AND ACCIDENT RATES

LANE TYPE	2017 ROAD MILES	2017 TRAVEL (MVM)	2017 ACCIDENTS TOTAL PER MVM	2017 ACCIDENTS FATAL+ INJURY PER MVM	2017 VICTIMS FATALITIES PER 100 MVM	3-YR Rates (2015, 2016, 2017) ACCIDENTS TOTAL PER MVM	3-YR Rates (2015, 2016, 2017) ACCIDENTS FATAL + INJURY PER MVM	3-YR Rates (2015, 2016, 2017) VICTIMS FATALITIES PER 100 MVM
RURAL (INSIDE + OUTSIDE CITY)								
2 AND 3 LN	7,107.3	10,382.3	1.10	0.48	3.37	1.10	0.50	3.45
4+ UND	69.1	237.8	1.07	0.41	4.62	0.92	0.34	2.25
4+ DIV	314.0	1,679.9	0.86	0.31	1.37	0.86	0.31	1.36
SUBTOTAL	7,490.5	12,300.0	1.06	0.46	3.12	1.06	0.47	3.15
2 AND 3 LN EXP	710.9	1,655.0	0.77	0.32	2.96	0.74	0.32	2.23
4+ DIV EXP	567.3	3,733.5	0.66	0.24	1.61	0.62	0.23	1.37
NON FWY	8,768.7	17,688.5	0.95	0.40	2.79	0.94	0.40	2.68
FREEWAY	1,720.0	24,265.1	0.51	0.18	0.84	0.49	0.17	0.82
TOTAL	10,488.6	41,953.5	0.70	0.27	1.66	0.68	0.27	1.61
URBAN (INSIDE + OUTSIDE CITY)								
2 AND 3 LN	921.0	3,598.9	1.31	0.55	2.28	1.34	0.57	2.03
4+ UND	86.3	690.2	1.68	0.73	1.30	1.63	0.73	1.82
4+ DIV	597.6	7,049.8	1.30	0.63	1.49	1.36	0.66	1.50
SUBTOTAL	1,604.9	11,338.8	1.33	0.61	1.73	1.36	0.63	1.68
2 AND 3 LN EXP	102.7	401.0	0.88	0.36	2.74	0.87	0.36	1.39
4+ DIV EXP	184.0	2,436.2	0.87	0.35	1.15	0.85	0.35	1.03
NON FWY	1,891.5	14,176.0	1.24	0.56	1.66	1.26	0.57	1.56
FREEWAY	2,687.1	134,518.2	1.04	0.33	0.51	0.99	0.32	0.48
TOTAL	4,578.6	148,694.2	1.06	0.35	0.62	1.02	0.34	0.58
STATEWIDE								
2 AND 3 LN	8,028.4	13,981.1	1.15	0.50	3.09	1.16	0.51	3.08
4+ UND	155.4	928.0	1.52	0.65	2.16	1.44	0.63	1.93
4+ DIV	911.6	8,729.7	1.22	0.57	1.47	1.27	0.59	1.47
SUBTOTAL	9,095.3	23,638.8	1.19	0.53	2.45	1.21	0.54	2.44
2 AND 3 LN EXP	813.6	2,056.0	0.79	0.33	2.92	0.77	0.32	2.04
4+ DIV EXP	751.3	6,169.7	0.75	0.29	1.43	0.71	0.28	1.23
NON FWY	10,660.2	31,864.5	1.08	0.47	2.28	1.08	0.48	2.18
FREEWAY	4,407.1	158,783.3	0.96	0.31	0.56	0.92	0.29	0.53
TOTAL	15,067.3	190,647.8	0.98	0.33	0.85	0.95	0.33	0.81

CALIFORNIA STATE HIGHWAYS
STATEWIDE TRAVEL AND ACCIDENT RATES

LANE TYPE	2017 ROAD MILES	2017 TRAVEL (MVM)	2017 ACCIDENTS TOTAL PER MVM	2017 ACCIDENTS FATAL+ INJURY PER MVM	2017 VICTIMS FATALITIES PER 100 MVM	3-YR Rates (2015, 2016, 2017) ACCIDENTS TOTAL PER MVM	3-YR Rates (2015, 2016, 2017) ACCIDENTS FATAL + INJURY PER MVM	3-YR Rates (2015, 2016, 2017) VICTIMS FATALITIES PER 100 MVM
RURAL (OUTSIDE CITY)	7,043.5	10,184.9	1.09	0.48	3.38	1.10	0.50	3.47
2 AND 3 LN	63.6	221.2	1.04	0.40	4.97	0.88	0.33	2.26
4+ UND	304.9	1,625.2	0.86	0.30	1.35	0.86	0.31	1.34
4+ DIV	7,411.9	12,031.2	1.06	0.46	3.13	1.06	0.47	3.16
SUBTOTAL	708.7	1,637.6	0.77	0.32	2.99	0.74	0.32	2.25
2 AND 3 LN EXP	563.1	3,696.5	0.66	0.24	1.62	0.62	0.23	1.36
4+ DIV EXP	8,683.7	17,365.3	0.95	0.40	2.80	0.93	0.40	2.69
NON FWY	1,691.5	23,527.2	0.51	0.17	0.86	0.49	0.17	0.83
FREEWAY TOTAL	10,375.2	40,892.6	0.70	0.27	1.68	0.68	0.27	1.63
URBAN (INSIDE CITY)	220.4	1,062.2	1.25	0.57	1.60	1.32	0.59	1.62
2 AND 3 LN	65.7	532.4	1.76	0.80	1.50	1.72	0.81	1.83
4+ UND	455.3	5,735.1	1.28	0.63	1.43	1.34	0.67	1.37
4+ DIV	741.4	7,329.8	1.31	0.64	1.46	1.35	0.66	1.42
SUBTOTAL	16.6	80.0	0.94	0.38	1.25	0.74	0.32	1.87
2 AND 3 LN EXP	60.5	893.3	0.96	0.44	1.46	0.97	0.44	0.87
4+ DIV EXP	818.4	8,303.1	1.27	0.61	1.46	1.31	0.63	1.37
NON FWY	1,748.8	102,251.3	1.12	0.35	0.49	1.06	0.34	0.46
FREEWAY TOTAL	2,567.2	110,554.4	1.13	0.37	0.57	1.08	0.36	0.53
SUBURBAN (RURAL INSIDE CITY + URBAN OUTSIDE CITY)	764.5	2,734.1	1.32	0.54	2.60	1.34	0.56	2.22
2 AND 3 LN	26.1	174.4	1.43	0.50	0.57	1.34	0.51	1.81
4+ UND	151.4	1,369.3	1.39	0.59	1.75	1.43	0.60	2.09
4+ DIV	942.1	4,277.8	1.35	0.56	2.24	1.37	0.57	2.16
SUBTOTAL	88.3	338.4	0.85	0.35	2.96	0.89	0.36	1.22
2 AND 3 LN EXP	127.7	1,579.9	0.83	0.30	0.95	0.79	0.30	1.14
4+ DIV EXP	1,158.1	6,196.0	1.19	0.48	1.95	1.19	0.49	1.84
NON FWY	966.7	33,004.8	0.81	0.26	0.55	0.78	0.25	0.52
FREEWAY TOTAL	2,124.8	39,200.8	0.87	0.29	0.78	0.84	0.29	0.73
STATEWIDE	8,028.4	13,981.1	1.15	0.50	3.09	1.16	0.51	3.08
2 AND 3 LN	155.4	928.0	1.52	0.65	2.16	1.44	0.63	1.93
4+ UND	911.6	8,729.7	1.22	0.57	1.47	1.27	0.59	1.47
4+ DIV	9,095.3	23,638.8	1.19	0.53	2.45	1.21	0.54	2.44
SUBTOTAL	813.6	2,056.0	0.79	0.33	2.92	0.77	0.32	2.04
2 AND 3 LN EXP	751.3	6,169.7	0.75	0.29	1.43	0.71	0.28	1.23
4+ DIV EXP	10,660.2	31,864.5	1.08	0.47	2.28	1.08	0.48	2.18
NON FWY	4,407.1	158,783.3	0.96	0.31	0.56	0.92	0.29	0.53
FREEWAY TOTAL	15,067.3	190,647.8	0.98	0.33	0.85	0.95	0.33	0.81

CALIFORNIA STATE HIGHWAYS
STATEWIDE 5-YEAR FREEWAY TREND

YEAR	ROAD MILES	TRAVEL (MVM)	ACCIDENTS				VICTIMS KILLED	RATES		
								ACCIDENTS		VICTIMS
			TOTAL	PDO	INJURY	FATAL		TOTAL PER MVM	FATAL + INJURY PER MVM	FATALTIES PER 100 MVM
RURAL FREEWAYS										
2013	1,696	20,974	6,318	3,911	2,264	143	159	0.30	0.11	0.76
2014	1,609	19,582	8,081	5,335	2,601	145	161	0.41	0.14	0.82
2015	1,725	22,449	10,256	6,688	3,436	132	155	0.46	0.16	0.69
2016	1,716	23,338	11,852	7,730	3,943	179	215	0.51	0.18	0.92
2017	1,720	24,265	12,491	8,244	4,071	176	204	0.51	0.18	0.84
5 YR. RATES		**110,608**	**48,998**	**31,908**	**16,315**	**775**	**894**	**0.44**	**0.15**	**0.81**
URBAN FREEWAYS										
2013	2,685	125,338	83,790	54,255	29,062	473	512	0.67	0.24	0.41
2014	2,776	128,824	107,410	73,267	33,634	509	569	0.83	0.27	0.44
2015	2,714	129,616	114,903	77,979	36,408	516	562	0.89	0.28	0.43
2016	2,690	132,385	138,067	94,147	43,323	597	648	1.04	0.33	0.49
2017	2,687	134,518	140,508	96,097	43,794	617	686	1.04	0.33	0.51
5 YR. RATES		**650,681**	**584,678**	**395,745**	**186,221**	**2,712**	**2,977**	**0.90**	**0.29**	**0.46**
RURAL & URBAN FREEWAYS										
2013	4,381	146,312	90,108	58,166	31,326	616	671	0.62	0.22	0.46
2014	4,385	148,407	115,491	78,602	36,235	654	730	0.78	0.25	0.49
2015	4,440	152,066	125,159	84,667	39,844	648	717	0.82	0.27	0.47
2016	4,407	155,722	149,919	101,877	47,266	776	863	0.96	0.31	0.55
2017	4,407	158,783	152,999	104,341	47,865	793	890	0.96	0.31	0.56
5 YR. RATES		**761,290**	**633,676**	**427,653**	**202,536**	**3,487**	**3,871**	**0.83**	**0.27**	**0.51**

Statewide Travel / Accident Summary

FOR 2017 PREPARED 04/07/2020

STATEWIDE TRAVEL AND ACCIDENT SUMMARY

LANE TYPE	ROAD MILES	TRAVEL (MVM)	ACCIDENTS TOTAL	ACCIDENTS PDO	ACCIDENTS INJURY	ACCIDENTS FATAL	VICTIMS KILLED	VICTIMS INJURED	RATES ACC/MVM	RATES F+I/MVM	FATALITIES /100 MVM
RURAL (OUTSIDE CITY)											
2 AND 3 LN	7,043.5	10,184.9	11,150	6,217	4,640	293	344	7,186	1.09	0.48	3.38
4+ UND	63.6	221.2	230	142	80	8	11	133	1.04	0.40	4.97
4+ DIV	304.9	1,625.2	1,391	896	477	18	22	741	0.86	0.30	1.35
SUBTOTAL	7,411.9	12,031.2	12,771	7,255	5,197	319	377	8,060	1.06	0.46	3.13
2 AND 3 LN EXP	708.7	1,637.6	1,265	738	488	39	49	799	0.77	0.32	2.99
4+ DIV EXP	563.1	3,696.5	2,440	1,549	837	54	60	1,302	0.66	0.24	1.62
NON FWY	8,683.7	17,365.3	16,476	9,542	6,522	412	486	10,161	0.95	0.40	2.80
FREEWAY	1,691.5	23,527.2	11,972	7,897	3,900	175	203	6,060	0.51	0.17	0.86
TOTAL	10,375.2	40,892.6	28,448	17,439	10,422	587	689	16,221	0.70	0.27	1.68
URBAN (INSIDE CITY)											
2 AND 3 LN	220.4	1,062.2	1,333	732	585	16	17	879	1.25	0.57	1.60
4+ UND	65.7	532.4	936	511	417	8	8	591	1.76	0.80	1.50
4+ DIV	455.3	5,735.1	7,314	3,673	3,561	80	82	5,168	1.28	0.63	1.43
SUBTOTAL	741.4	7,329.8	9,583	4,916	4,563	104	107	6,638	1.31	0.64	1.46
2 AND 3 LN EXP	16.6	80.0	75	45	29	1	1	55	0.94	0.38	1.25
4+ DIV EXP	60.5	893.3	855	464	379	12	13	591	0.96	0.44	1.46
NON FWY	818.4	8,303.1	10,513	5,425	4,971	117	121	7,284	1.27	0.61	1.46
FREEWAY	1,748.8	102,251.3	114,165	78,169	35,538	458	504	50,438	1.12	0.35	0.49
TOTAL	2,567.2	110,554.4	124,678	83,594	40,509	575	625	57,722	1.13	0.37	0.57
SUBURBAN (RURAL INSIDE CITY + URBAN OUTSIDE CITY)											
2 AND 3 LN	764.5	2,734.1	3,601	2,117	1,422	62	71	2,126	1.32	0.54	2.60
4+ UND	26.1	174.4	249	161	87	1	1	130	1.43	0.50	0.57
4+ DIV	151.4	1,369.3	1,910	1,107	779	24	24	1,147	1.39	0.59	1.75
SUBTOTAL	942.1	4,277.8	5,760	3,385	2,288	87	96	3,403	1.35	0.56	2.24
2 AND 3 LN EXP	88.3	338.4	287	168	112	7	10	199	0.85	0.35	2.96
4+ DIV EXP	127.7	1,579.9	1,305	828	463	14	15	704	0.83	0.30	0.95
NON FWY	1,158.1	6,196.0	7,352	4,381	2,863	108	121	4,306	1.19	0.48	1.95
FREEWAY	966.7	33,004.8	26,862	18,275	8,427	160	183	11,973	0.81	0.26	0.55
TOTAL	2,124.8	39,200.8	34,214	22,656	11,290	268	304	16,279	0.87	0.29	0.78

Statewide Travel / Accident Summary

FOR 2017 PREPARED 04/07/2020

STATEWIDE TRAVEL AND ACCIDENT SUMMARY

LANE TYPE	ROAD MILES	TRAVEL (MVM)	ACCIDENTS TOTAL	ACCIDENTS PDO	ACCIDENTS INJURY	ACCIDENTS FATAL	VICTIMS KILLED	VICTIMS INJURED	RATES ACC/MVM	RATES F+I/MVM	FATALITIES /100 MVM
RURAL (INSIDE + OUTSIDE CITY)											
2 AND 3 LN	7,107.3	10,382.3	11,378	6,347	4,732	299	350	7,323	1.10	0.48	3.37
4+ UND	69.1	237.8	255	157	90	8	11	145	1.07	0.41	4.62
4+ DIV	314.0	1,679.9	1,437	920	498	19	23	771	0.86	0.31	1.37
SUBTOTAL	7,490.5	12,300.0	13,070	7,424	5,320	326	384	8,239	1.06	0.46	3.12
2 AND 3 LN EXP	710.9	1,655.0	1,274	744	491	39	49	803	0.77	0.32	2.96
4+ DIV EXP	567.3	3,733.5	2,471	1,568	849	54	60	1,316	0.66	0.24	1.61
NON FWY	8,768.7	17,688.5	16,815	9,736	6,660	419	493	10,358	0.95	0.40	2.79
FREEWAY	1,720.0	24,265.1	12,491	8,244	4,071	176	204	6,315	0.51	0.18	0.84
TOTAL	10,488.6	41,953.5	29,306	17,980	10,731	595	697	16,673	0.70	0.27	1.66
URBAN (INSIDE + OUTSIDE CITY)											
2 AND 3 LN	921.0	3,598.9	4,706	2,719	1,915	72	82	2,868	1.31	0.55	2.28
4+ UND	86.3	690.2	1,160	657	494	9	9	709	1.68	0.73	1.30
4+ DIV	597.6	7,049.8	9,178	4,756	4,319	103	105	6,285	1.30	0.63	1.49
SUBTOTAL	1,604.9	11,338.8	15,044	8,132	6,728	184	196	9,862	1.33	0.61	1.73
2 AND 3 LN EXP	102.7	401.0	353	207	138	8	11	250	0.88	0.36	2.74
4+ DIV EXP	184.0	2,436.2	2,129	1,273	830	26	28	1,281	0.87	0.35	1.15
NON FWY	1,891.5	14,176.0	17,526	9,612	7,696	218	235	11,393	1.24	0.56	1.66
FREEWAY	2,687.1	134,518.2	140,508	96,097	43,794	617	686	62,156	1.04	0.33	0.51
TOTAL	4,578.6	148,694.2	158,034	105,709	51,490	835	921	73,549	1.06	0.35	0.62
STATEWIDE											
2 AND 3 LN	8,028.4	13,981.1	16,084	9,066	6,647	371	432	10,191	1.15	0.50	3.09
4+ UND	155.4	928.0	1,415	814	584	17	20	854	1.52	0.65	2.16
4+ DIV	911.6	8,729.7	10,615	5,676	4,817	122	128	7,056	1.22	0.57	1.47
SUBTOTAL	9,095.3	23,638.8	28,114	15,556	12,048	510	580	18,101	1.19	0.53	2.45
2 AND 3 LN EXP	813.6	2,056.0	1,627	951	629	47	60	1,053	0.79	0.33	2.92
4+ DIV EXP	751.3	6,169.7	4,600	2,841	1,679	80	88	2,597	0.75	0.29	1.43
NON FWY	10,660.2	31,864.5	34,341	19,348	14,356	637	728	21,751	1.08	0.47	2.28
FREEWAY	4,407.1	158,783.3	152,999	104,341	47,865	793	890	68,471	0.96	0.31	0.56
TOTAL	15,067.3	190,647.8	187,340	123,689	62,221	1,430	1,618	90,222	0.98	0.33	0.85

District Summary of Accidents

FOR 2017 PREPARED 04/07/2020

TRAVEL AND ACCIDENT SUMMARY BY DISTRICT

DIST	ROAD MILES	TRAVEL (MVM)	ACCIDENTS TOTAL	PDO	INJURY	FATAL	VICTIMS KILLED	INJURED	RATES ACC/MVM	F+I/MVM	FATALITIES /100 MVM
RURAL AREAS											
01	834.8	1,482.9	1,778	1,088	643	47	56	943	1.20	0.47	3.78
02	1,614.0	2,248.8	1,500	902	565	33	33	827	0.67	0.27	1.47
03	1,112.3	5,193.0	3,282	1,983	1,231	68	75	1,930	0.63	0.25	1.44
04	548.2	4,118.0	3,621	2,235	1,342	44	47	1,978	0.88	0.34	1.14
05	764.6	3,404.3	2,443	1,592	804	47	60	1,220	0.72	0.25	1.76
06	1,380.7	7,132.1	4,065	2,605	1,388	72	92	2,323	0.57	0.20	1.29
07	330.8	2,123.2	1,645	990	627	28	36	938	0.77	0.31	1.70
08	1,241.1	7,737.0	4,644	2,889	1,643	112	133	2,616	0.60	0.23	1.72
09	912.7	1,245.8	897	584	292	21	25	482	0.72	0.25	2.01
10	1,081.8	4,557.7	3,884	2,315	1,476	93	109	2,366	0.85	0.34	2.39
11	664.3	2,698.1	1,522	786	707	29	30	1,034	0.56	0.27	1.11
12	3.3	12.8	25	11	13	1	1	16	1.96	1.10	7.83
TOTAL	10,488.6	41,953.5	29,306	17,980	10,731	595	697	16,673	0.70	0.27	1.66
URBAN AREAS											
01	115.3	671.2	631	406	213	12	12	313	0.94	0.34	1.79
02	117.9	875.2	509	285	213	11	11	307	0.58	0.26	1.26
03	374.5	8,234.4	8,346	5,406	2,866	74	93	4,149	1.01	0.36	1.13
04	863.3	34,727.1	33,823	22,524	11,160	139	150	15,423	0.97	0.33	0.43
05	385.7	4,689.9	5,065	3,342	1,691	32	34	2,378	1.08	0.37	0.72
06	418.4	5,243.2	5,325	3,596	1,663	66	74	2,521	1.02	0.33	1.41
07	766.6	41,659.1	54,552	38,011	16,368	173	191	23,695	1.31	0.40	0.46
08	593.4	17,902.4	17,609	11,643	5,847	119	128	8,464	0.98	0.33	0.71
09	49.3	292.0	149	98	47	4	4	78	0.51	0.17	1.37
10	244.0	4,153.4	4,731	2,952	1,726	53	55	2,552	1.14	0.43	1.32
11	376.9	16,093.7	12,108	7,359	4,672	77	86	6,625	0.75	0.30	0.53
12	273.5	14,152.7	15,186	10,087	5,024	75	83	7,044	1.07	0.36	0.59
TOTAL	4,578.6	148,694.2	158,034	105,709	51,490	835	921	73,549	1.06	0.35	0.62
RURAL AND URBAN AREAS											
01	950.1	2,154.1	2,409	1,494	856	59	68	1,256	1.12	0.42	3.16
02	1,731.9	3,124.0	2,009	1,187	778	44	44	1,134	0.64	0.26	1.41
03	1,486.8	13,427.5	11,628	7,389	4,097	142	168	6,079	0.87	0.32	1.25
04	1,411.5	38,845.1	37,444	24,759	12,502	183	197	17,401	0.96	0.33	0.51
05	1,150.3	8,094.2	7,508	4,934	2,495	79	94	3,598	0.93	0.32	1.16
06	1,799.1	12,375.3	9,390	6,201	3,051	138	166	4,844	0.76	0.26	1.34
07	1,097.3	43,782.3	56,197	39,001	16,995	201	227	24,633	1.28	0.39	0.52
08	1,834.5	25,639.3	22,253	14,532	7,490	231	261	11,080	0.87	0.30	1.02
09	962.0	1,537.8	1,046	682	339	25	29	560	0.68	0.24	1.89
10	1,325.8	8,711.1	8,615	5,267	3,202	146	164	4,918	0.99	0.38	1.88
11	1,041.2	18,791.8	13,630	8,145	5,379	106	116	7,659	0.73	0.29	0.62
12	276.8	14,165.4	15,211	10,098	5,037	76	84	7,060	1.07	0.36	0.59
TOTAL	15,067.3	190,647.8	187,340	123,689	62,221	1,430	1,618	90,222	0.98	0.33	0.85

Accident Summary - Overall Summary by District

FOR 2017 PREPARED 4/7/2020

TRAVEL AND ACCIDENT SUMMARY FOR DISTRICT 01

LANE TYPE	ROAD MILES	TRAVEL (MVM)	ACCIDENTS TOTAL	PDO	INJURY	FATAL	VICTIMS KILLED	INJURED	RATES ACC/MVM	F+I/MVM	FATALITIES /100 MVM
RURAL AREAS											
2 AND 3 LN	589.0	703.6	1,118	670	423	25	28	610	1.59	0.64	3.98
4+ UND	5.4	19.2	23	12	8	3	4	12	1.20	0.57	20.85
4+ DIV	11.5	29.1	16	10	5	1	1	5	0.55	0.21	3.44
SUBTOTAL	605.9	751.8	1,157	692	436	29	33	627	1.54	0.62	4.39
2 AND 3 LN EXP	83.6	234.0	193	103	84	6	8	140	0.82	0.38	3.42
4+ DIV EXP	54.0	180.5	193	135	53	5	5	75	1.07	0.32	2.77
NON FWY	743.4	1,166.4	1,543	930	573	40	46	842	1.32	0.53	3.94
FREEWAY	91.4	316.5	235	158	70	7	10	101	0.74	0.24	3.16
TOTAL	834.8	1,482.9	1,778	1,088	643	47	56	943	1.20	0.47	3.78
URBAN AREAS											
2 AND 3 LN	34.6	90.7	129	80	46	3	3	63	1.42	0.54	3.31
4+ UND	0.9	6.1	16	11	5	0	0	6	2.62	0.82	0.00
4+ DIV	14.0	92.0	152	88	60	4	4	79	1.65	0.70	4.35
SUBTOTAL	49.5	188.7	297	179	111	7	7	148	1.57	0.63	3.71
2 AND 3 LN EXP	12.7	34.4	30	16	14	0	0	27	0.87	0.41	0.00
4+ DIV EXP	11.6	107.8	69	49	19	1	1	31	0.64	0.19	0.93
NON FWY	73.8	330.9	396	244	144	8	8	206	1.20	0.46	2.42
FREEWAY	41.5	340.3	235	162	69	4	4	107	0.69	0.21	1.18
TOTAL	115.3	671.2	631	406	213	12	12	313	0.94	0.34	1.79
DISTRICTWIDE											
2 AND 3 LN	623.6	794.2	1,247	750	469	28	31	673	1.57	0.63	3.90
4+ UND	6.3	25.3	39	23	13	3	4	18	1.54	0.63	15.82
4+ DIV	25.4	121.1	168	98	65	5	5	84	1.39	0.58	4.13
SUBTOTAL	655.3	940.6	1,454	871	547	36	40	775	1.55	0.62	4.25
2 AND 3 LN EXP	96.3	268.4	223	119	98	6	8	167	0.83	0.39	2.98
4+ DIV EXP	65.6	288.3	262	184	72	6	6	106	0.91	0.27	2.08
NON FWY	817.2	1,497.3	1,939	1,174	717	48	54	1,048	1.30	0.51	3.61
FREEWAY	132.9	656.8	470	320	139	11	14	208	0.72	0.23	2.13
TOTAL	950.1	2,154.1	2,409	1,494	856	59	68	1,256	1.12	0.42	3.16

Accident Summary - Overall Summary by District

FOR 2017 PREPARED 4/7/2020

TRAVEL AND ACCIDENT SUMMARY FOR DISTRICT 02

LANE TYPE	ROAD MILES	TRAVEL (MVM)	ACCIDENTS TOTAL	PDO	INJURY	FATAL	VICTIMS KILLED	INJURED	RATES ACC/MVM	F+I/MVM	FATALITIES /100 MVM
RURAL AREAS											
2 AND 3 LN	1,280.7	906.9	889	513	357	19	19	524	0.98	0.41	2.10
4+ UND	9.5	13.7	18	10	7	1	1	9	1.32	0.58	7.31
4+ DIV	4.8	12.2	24	14	10	0	0	13	1.96	0.82	0.00
SUBTOTAL	1,294.9	932.8	931	537	374	20	20	546	1.00	0.42	2.14
2 AND 3 LN EXP	180.1	240.6	169	103	62	4	4	108	0.70	0.27	1.66
4+ DIV EXP	10.9	42.9	17	13	4	0	0	5	0.40	0.09	0.00
NON FWY	1,485.9	1,216.3	1,117	653	440	24	24	659	0.92	0.38	1.97
FREEWAY	128.1	1,032.5	383	249	125	9	9	168	0.37	0.13	0.87
TOTAL	1,614.0	2,248.8	1,500	902	565	33	33	827	0.67	0.27	1.47
URBAN AREAS											
2 AND 3 LN	34.7	40.8	16	3	13	0	0	17	0.39	0.32	0.00
4+ UND	2.2	11.2	4	2	2	0	0	2	0.36	0.18	0.00
4+ DIV	25.6	147.6	171	80	87	4	4	132	1.16	0.62	2.71
SUBTOTAL	62.5	199.7	191	85	102	4	4	151	0.96	0.53	2.00
2 AND 3 LN EXP	3.5	12.0	9	7	2	0	0	3	0.75	0.17	0.00
4+ DIV EXP	0.0	0.0	0	0	0	0	0	0	0.00	0.00	0.00
NON FWY	66.0	211.6	200	92	104	4	4	154	0.95	0.51	1.89
FREEWAY	51.9	663.6	309	193	109	7	7	153	0.47	0.17	1.05
TOTAL	117.9	875.2	509	285	213	11	11	307	0.58	0.26	1.26
DISTRICTWIDE											
2 AND 3 LN	1,315.3	947.7	905	516	370	19	19	541	0.95	0.41	2.00
4+ UND	11.7	24.9	22	12	9	1	1	11	0.88	0.40	4.01
4+ DIV	30.4	159.9	195	94	97	4	4	145	1.22	0.63	2.50
SUBTOTAL	1,357.4	1,132.5	1,122	622	476	24	24	697	0.99	0.44	2.12
2 AND 3 LN EXP	183.6	252.5	178	110	64	4	4	111	0.70	0.27	1.58
4+ DIV EXP	10.9	42.9	17	13	4	0	0	5	0.40	0.09	0.00
NON FWY	1,551.9	1,427.9	1,317	745	544	28	28	813	0.92	0.40	1.96
FREEWAY	180.0	1,696.0	692	442	234	16	16	321	0.41	0.15	0.94
TOTAL	1,731.9	3,124.0	2,009	1,187	778	44	44	1,134	0.64	0.26	1.41

Accident Summary - Overall Summary by District

FOR 2017 PREPARED 4/7/2020

TRAVEL AND ACCIDENT SUMMARY FOR DISTRICT 03

LANE TYPE	ROAD MILES	TRAVEL (MVM)	ACCIDENTS TOTAL	PDO	INJURY	FATAL	VICTIMS KILLED	INJURED	RATES ACC/MVM	F+I/MVM	FATALITIES /100 MVM
RURAL AREAS											
2 AND 3 LN	725.0	1,347.8	1,246	672	537	37	41	850	0.92	0.43	3.04
4+ UND	13.6	74.3	53	31	22	0	0	35	0.71	0.30	0.00
4+ DIV	25.6	156.5	86	51	33	2	3	50	0.55	0.22	1.92
SUBTOTAL	764.2	1,578.6	1,385	754	592	39	44	935	0.88	0.40	2.79
2 AND 3 LN EXP	72.1	201.2	124	70	49	5	5	72	0.62	0.27	2.49
4+ DIV EXP	44.1	344.8	163	100	61	2	2	98	0.47	0.18	0.58
NON FWY	880.4	2,124.6	1,672	924	702	46	51	1,105	0.79	0.35	2.40
FREEWAY	231.9	3,068.5	1,610	1,059	529	22	24	825	0.52	0.18	0.78
TOTAL	1,112.3	5,193.0	3,282	1,983	1,231	68	75	1,930	0.63	0.25	1.44
URBAN AREAS											
2 AND 3 LN	108.4	414.3	489	289	190	10	15	282	1.18	0.48	3.62
4+ UND	5.6	31.9	30	15	15	0	0	25	0.94	0.47	0.00
4+ DIV	21.6	210.9	215	95	117	3	3	183	1.02	0.57	1.42
SUBTOTAL	135.5	657.2	734	399	322	13	18	490	1.12	0.51	2.74
2 AND 3 LN EXP	15.8	67.1	52	26	23	3	6	50	0.77	0.39	8.94
4+ DIV EXP	21.1	216.0	311	187	120	4	4	176	1.44	0.57	1.85
NON FWY	172.4	940.3	1,097	612	465	20	28	716	1.17	0.52	2.98
FREEWAY	202.1	7,294.1	7,249	4,794	2,401	54	65	3,433	0.99	0.34	0.89
TOTAL	374.5	8,234.4	8,346	5,406	2,866	74	93	4,149	1.01	0.36	1.13
DISTRICTWIDE											
2 AND 3 LN	833.4	1,762.1	1,735	961	727	47	56	1,132	0.98	0.44	3.18
4+ UND	19.1	106.2	83	46	37	0	0	60	0.78	0.35	0.00
4+ DIV	47.2	367.4	301	146	150	5	6	233	0.82	0.42	1.63
SUBTOTAL	899.7	2,235.7	2,119	1,153	914	52	62	1,425	0.95	0.43	2.77
2 AND 3 LN EXP	87.9	268.3	176	96	72	8	11	122	0.66	0.30	4.10
4+ DIV EXP	65.2	560.8	474	287	181	6	6	274	0.85	0.33	1.07
NON FWY	1,052.7	3,064.8	2,769	1,536	1,167	66	79	1,821	0.90	0.40	2.58
FREEWAY	434.0	10,362.6	8,859	5,853	2,930	76	89	4,258	0.85	0.29	0.86
TOTAL	1,486.8	13,427.5	11,628	7,389	4,097	142	168	6,079	0.87	0.32	1.25

Accident Summary - Overall Summary by District

FOR 2017 PREPARED 4/7/2020

TRAVEL AND ACCIDENT SUMMARY FOR DISTRICT 04

LANE TYPE	ROAD MILES	TRAVEL (MVM)	ACCIDENTS TOTAL	PDO	INJURY	FATAL	VICTIMS KILLED	INJURED	RATES ACC/MVM	F+I/MVM	FATALITIES /100 MVM
RURAL AREAS											
2 AND 3 LN	424.1	1,251.1	1,406	805	576	25	27	841	1.12	0.48	2.16
4+ UND	2.6	12.5	14	7	7	0	0	8	1.12	0.56	0.00
4+ DIV	8.4	129.0	150	93	57	0	0	90	1.16	0.44	0.00
SUBTOTAL	435.1	1,392.6	1,570	905	640	25	27	939	1.13	0.48	1.94
2 AND 3 LN EXP	11.0	88.2	60	36	22	2	2	33	0.68	0.27	2.27
4+ DIV EXP	29.7	532.6	542	327	210	5	6	322	1.02	0.40	1.13
NON FWY	475.8	2,013.4	2,172	1,268	872	32	35	1,294	1.08	0.45	1.74
FREEWAY	72.4	2,104.5	1,449	967	470	12	12	684	0.69	0.23	0.57
TOTAL	548.2	4,118.0	3,621	2,235	1,342	44	47	1,978	0.88	0.34	1.14
URBAN AREAS											
2 AND 3 LN	109.6	644.2	742	396	333	13	15	482	1.15	0.54	2.33
4+ UND	20.7	173.4	371	195	176	0	0	237	2.14	1.02	0.00
4+ DIV	131.1	1,860.8	2,289	1,246	1,028	15	15	1,372	1.23	0.56	0.81
SUBTOTAL	261.4	2,678.4	3,402	1,837	1,537	28	30	2,091	1.27	0.58	1.12
2 AND 3 LN EXP	0.5	6.0	5	4	1	0	0	1	0.83	0.17	0.00
4+ DIV EXP	34.7	685.0	513	290	218	5	5	330	0.75	0.33	0.73
NON FWY	296.6	3,369.4	3,920	2,131	1,756	33	35	2,422	1.16	0.53	1.04
FREEWAY	566.7	31,357.7	29,903	20,393	9,404	106	115	13,001	0.95	0.30	0.37
TOTAL	863.3	34,727.1	33,823	22,524	11,160	139	150	15,423	0.97	0.33	0.43
DISTRICTWIDE											
2 AND 3 LN	533.8	1,895.2	2,148	1,201	909	38	42	1,323	1.13	0.50	2.22
4+ UND	23.3	185.9	385	202	183	0	0	245	2.07	0.98	0.00
4+ DIV	139.5	1,989.8	2,439	1,339	1,085	15	15	1,462	1.23	0.55	0.75
SUBTOTAL	696.5	4,071.0	4,972	2,742	2,177	53	57	3,030	1.22	0.55	1.40
2 AND 3 LN EXP	11.5	94.3	65	40	23	2	2	34	0.69	0.27	2.12
4+ DIV EXP	64.4	1,217.6	1,055	617	428	10	11	652	0.87	0.36	0.90
NON FWY	772.4	5,382.8	6,092	3,399	2,628	65	70	3,716	1.13	0.50	1.30
FREEWAY	639.1	33,462.2	31,352	21,360	9,874	118	127	13,685	0.94	0.30	0.38
TOTAL	1,411.5	38,845.1	37,444	24,759	12,502	183	197	17,401	0.96	0.33	0.51

Accident Summary - Overall Summary by District

FOR 2017 PREPARED 4/7/2020

TRAVEL AND ACCIDENT SUMMARY FOR DISTRICT 05

LANE TYPE	ROAD MILES	TRAVEL (MVM)	ACCIDENTS TOTAL	PDO	INJURY	FATAL	VICTIMS KILLED	INJURED	RATES ACC/MVM	F+I/MVM	FATALITIES /100 MVM
RURAL AREAS											
2 AND 3 LN	451.5	707.1	660	386	258	16	18	410	0.93	0.39	2.55
4+ UND	5.9	27.5	28	20	7	1	3	9	1.02	0.29	10.93
4+ DIV	15.3	204.8	350	253	96	1	2	128	1.71	0.47	0.98
SUBTOTAL	472.7	939.3	1,038	659	361	18	23	547	1.11	0.40	2.45
2 AND 3 LN EXP	100.0	344.8	221	125	87	9	14	153	0.64	0.28	4.06
4+ DIV EXP	100.1	1,056.1	607	403	190	14	16	285	0.57	0.19	1.51
NON FWY	672.9	2,340.2	1,866	1,187	638	41	53	985	0.80	0.29	2.26
FREEWAY	91.8	1,064.1	577	405	166	6	7	235	0.54	0.16	0.66
TOTAL	764.6	3,404.3	2,443	1,592	804	47	60	1,220	0.72	0.25	1.76
URBAN AREAS											
2 AND 3 LN	147.4	651.6	960	593	358	9	9	514	1.47	0.56	1.38
4+ UND	11.0	87.8	170	98	70	2	2	95	1.94	0.82	2.28
4+ DIV	34.9	309.7	520	300	216	4	4	296	1.68	0.71	1.29
SUBTOTAL	193.4	1,049.1	1,650	991	644	15	15	905	1.57	0.63	1.43
2 AND 3 LN EXP	24.0	96.2	75	43	31	1	1	46	0.78	0.33	1.04
4+ DIV EXP	26.2	377.8	351	248	100	3	5	146	0.93	0.27	1.32
NON FWY	243.6	1,523.2	2,076	1,282	775	19	21	1,097	1.36	0.52	1.38
FREEWAY	142.1	3,166.7	2,989	2,060	916	13	13	1,281	0.94	0.29	0.41
TOTAL	385.7	4,689.9	5,065	3,342	1,691	32	34	2,378	1.08	0.37	0.72
DISTRICTWIDE											
2 AND 3 LN	598.9	1,358.7	1,620	979	616	25	27	924	1.19	0.47	1.99
4+ UND	16.9	115.2	198	118	77	3	5	104	1.72	0.69	4.34
4+ DIV	50.3	514.5	870	553	312	5	6	424	1.69	0.62	1.17
SUBTOTAL	666.1	1,988.4	2,688	1,650	1,005	33	38	1,452	1.35	0.52	1.91
2 AND 3 LN EXP	124.0	441.0	296	168	118	10	15	199	0.67	0.29	3.40
4+ DIV EXP	126.3	1,434.0	958	651	290	17	21	431	0.67	0.21	1.46
NON FWY	916.5	3,863.4	3,942	2,469	1,413	60	74	2,082	1.02	0.38	1.92
FREEWAY	233.8	4,230.8	3,566	2,465	1,082	19	20	1,516	0.84	0.26	0.47
TOTAL	1,150.3	8,094.2	7,508	4,934	2,495	79	94	3,598	0.93	0.32	1.16

Accident Summary - Overall Summary by District

FOR 2017 PREPARED 4/7/2020

TRAVEL AND ACCIDENT SUMMARY FOR DISTRICT 06

LANE TYPE	ROAD MILES	TRAVEL (MVM)	ACCIDENTS TOTAL	PDO	INJURY	FATAL	VICTIMS KILLED	INJURED	RATES ACC/MVM	F+I/MVM	FATALITIES /100 MVM
RURAL AREAS											
2 AND 3 LN	937.4	1,682.0	1,697	1,013	637	47	63	1,069	1.01	0.41	3.75
4+ UND	5.9	17.1	28	18	10	0	0	14	1.63	0.58	0.00
4+ DIV	51.7	285.9	200	120	79	1	1	125	0.70	0.28	0.35
SUBTOTAL	995.0	1,985.1	1,925	1,151	726	48	64	1,208	0.97	0.39	3.22
2 AND 3 LN EXP	44.3	133.8	97	67	28	2	4	52	0.72	0.22	2.99
4+ DIV EXP	46.9	221.6	151	101	48	2	2	70	0.68	0.23	0.90
NON FWY	1,086.3	2,340.5	2,173	1,319	802	52	70	1,330	0.93	0.36	2.99
FREEWAY	294.4	4,791.7	1,892	1,286	586	20	22	993	0.39	0.13	0.46
TOTAL	1,380.7	7,132.1	4,065	2,605	1,388	72	92	2,323	0.57	0.20	1.29
URBAN AREAS											
2 AND 3 LN	165.9	417.0	508	337	156	15	18	285	1.22	0.41	4.32
4+ UND	9.4	34.2	115	87	27	1	1	40	3.36	0.82	2.92
4+ DIV	30.1	208.2	384	247	128	9	9	184	1.84	0.66	4.32
SUBTOTAL	205.4	659.4	1,007	671	311	25	28	509	1.53	0.51	4.25
2 AND 3 LN EXP	23.1	77.7	74	43	30	1	1	54	0.95	0.40	1.29
4+ DIV EXP	17.4	142.6	123	78	44	1	1	82	0.86	0.32	0.70
NON FWY	245.9	879.8	1,204	792	385	27	30	645	1.37	0.47	3.41
FREEWAY	172.5	4,363.4	4,121	2,804	1,278	39	44	1,876	0.94	0.30	1.01
TOTAL	418.4	5,243.2	5,325	3,596	1,663	66	74	2,521	1.02	0.33	1.41
DISTRICTWIDE											
2 AND 3 LN	1,103.3	2,099.0	2,205	1,350	793	62	81	1,354	1.05	0.41	3.86
4+ UND	15.3	51.3	143	105	37	1	1	54	2.78	0.74	1.95
4+ DIV	81.8	494.2	584	367	207	10	10	309	1.18	0.44	2.02
SUBTOTAL	1,200.5	2,644.5	2,932	1,822	1,037	73	92	1,717	1.11	0.42	3.48
2 AND 3 LN EXP	67.4	211.5	171	110	58	3	5	106	0.81	0.29	2.36
4+ DIV EXP	64.3	364.2	274	179	92	3	3	152	0.75	0.26	0.82
NON FWY	1,332.2	3,220.2	3,377	2,111	1,187	79	100	1,975	1.05	0.39	3.11
FREEWAY	466.9	9,155.1	6,013	4,090	1,864	59	66	2,869	0.66	0.21	0.72
TOTAL	1,799.1	12,375.3	9,390	6,201	3,051	138	166	4,844	0.76	0.26	1.34

Accident Summary - Overall Summary by District

FOR 2017 PREPARED 4/7/2020

TRAVEL AND ACCIDENT SUMMARY FOR DISTRICT 07

LANE TYPE	ROAD MILES	TRAVEL (MVM)	ACCIDENTS TOTAL	PDO	INJURY	FATAL	VICTIMS KILLED	INJURED	RATES ACC/MVM	F+I/MVM	FATALITIES /100 MVM
RURAL AREAS											
2 AND 3 LN	238.5	282.4	543	258	271	14	16	372	1.92	1.01	5.67
4+ UND	1.3	7.0	3	2	1	0	0	2	0.43	0.14	0.00
4+ DIV	30.3	229.8	124	77	42	5	6	85	0.54	0.20	2.61
SUBTOTAL	270.2	519.2	670	337	314	19	22	459	1.29	0.64	4.24
2 AND 3 LN EXP	0.0	0.0	0	0	0	0	0	0	0.00	0.00	0.00
4+ DIV EXP	0.0	0.0	0	0	0	0	0	0	0.00	0.00	0.00
NON FWY	270.2	519.2	670	337	314	19	22	459	1.29	0.64	4.24
FREEWAY	60.6	1,604.0	975	653	313	9	14	479	0.61	0.20	0.87
TOTAL	330.8	2,123.2	1,645	990	627	28	36	938	0.77	0.31	1.70
URBAN AREAS											
2 AND 3 LN	54.5	253.5	463	260	200	3	3	275	1.83	0.80	1.18
4+ UND	9.8	130.6	165	86	78	1	1	118	1.26	0.60	0.77
4+ DIV	132.0	1,832.4	2,354	1,281	1,049	24	24	1,595	1.28	0.59	1.31
SUBTOTAL	196.3	2,216.5	2,982	1,627	1,327	28	28	1,988	1.35	0.61	1.26
2 AND 3 LN EXP	0.1	0.1	0	0	0	0	0	0	0.00	0.00	0.00
4+ DIV EXP	5.9	164.6	171	123	48	0	0	60	1.04	0.29	0.00
NON FWY	202.2	2,381.2	3,153	1,750	1,375	28	28	2,048	1.32	0.59	1.18
FREEWAY	564.3	39,278.0	51,399	36,261	14,993	145	163	21,647	1.31	0.39	0.41
TOTAL	766.6	41,659.1	54,552	38,011	16,368	173	191	23,695	1.31	0.40	0.46
DISTRICTWIDE											
2 AND 3 LN	293.0	535.9	1,006	518	471	17	19	647	1.88	0.91	3.55
4+ UND	11.1	137.6	168	88	79	1	1	120	1.22	0.58	0.73
4+ DIV	162.3	2,062.2	2,478	1,358	1,091	29	30	1,680	1.20	0.54	1.45
SUBTOTAL	466.5	2,735.7	3,652	1,964	1,641	47	50	2,447	1.33	0.62	1.83
2 AND 3 LN EXP	0.1	0.1	0	0	0	0	0	0	0.00	0.00	0.00
4+ DIV EXP	5.9	164.6	171	123	48	0	0	60	1.04	0.29	0.00
NON FWY	472.4	2,900.4	3,823	2,087	1,689	47	50	2,507	1.32	0.60	1.72
FREEWAY	624.9	40,881.9	52,374	36,914	15,306	154	177	22,126	1.28	0.38	0.43
TOTAL	1,097.3	43,782.3	56,197	39,001	16,995	201	227	24,633	1.28	0.39	0.52

Accident Summary - Overall Summary by District

FOR 2017 PREPARED 4/7/2020

TRAVEL AND ACCIDENT SUMMARY FOR DISTRICT 08

LANE TYPE	ROAD MILES	TRAVEL (MVM)	ACCIDENTS TOTAL	PDO	INJURY	FATAL	VICTIMS KILLED	INJURED	RATES ACC/MVM	F+I/MVM	FATALITIES /100 MVM
RURAL AREAS											
2 AND 3 LN	701.3	1,191.2	1,142	614	483	45	56	786	0.96	0.44	4.70
4+ UND	3.4	13.8	32	23	7	2	2	20	2.31	0.65	14.47
4+ DIV	41.4	275.3	169	86	77	6	7	114	0.61	0.30	2.54
SUBTOTAL	746.2	1,480.3	1,343	723	567	53	65	920	0.91	0.42	4.39
2 AND 3 LN EXP	36.4	94.3	109	68	40	1	1	51	1.16	0.43	1.06
4+ DIV EXP	44.1	279.0	168	91	73	4	4	98	0.60	0.28	1.43
NON FWY	826.6	1,853.6	1,620	882	680	58	70	1,069	0.87	0.40	3.78
FREEWAY	414.5	5,883.4	3,024	2,007	963	54	63	1,547	0.51	0.17	1.07
TOTAL	1,241.1	7,737.0	4,644	2,889	1,643	112	133	2,616	0.60	0.23	1.72
URBAN AREAS											
2 AND 3 LN	129.1	433.6	446	238	202	6	6	307	1.03	0.48	1.38
4+ UND	14.6	122.3	122	54	65	3	3	107	1.00	0.56	2.45
4+ DIV	77.5	690.2	786	377	391	18	18	580	1.14	0.59	2.61
SUBTOTAL	221.2	1,246.1	1,354	669	658	27	27	994	1.09	0.55	2.17
2 AND 3 LN EXP	13.9	75.9	82	51	29	2	2	56	1.08	0.41	2.63
4+ DIV EXP	20.3	270.1	199	130	64	5	5	106	0.74	0.26	1.85
NON FWY	255.5	1,592.2	1,635	850	751	34	34	1,156	1.03	0.49	2.14
FREEWAY	337.9	16,310.2	15,974	10,793	5,096	85	94	7,308	0.98	0.32	0.58
TOTAL	593.4	17,902.4	17,609	11,643	5,847	119	128	8,464	0.98	0.33	0.71
DISTRICTWIDE											
2 AND 3 LN	830.4	1,624.8	1,588	852	685	51	62	1,093	0.98	0.45	3.82
4+ UND	18.0	136.1	154	77	72	5	5	127	1.13	0.57	3.67
4+ DIV	118.9	965.5	955	463	468	24	25	694	0.99	0.51	2.59
SUBTOTAL	967.4	2,726.4	2,697	1,392	1,225	80	92	1,914	0.99	0.48	3.37
2 AND 3 LN EXP	50.3	170.3	191	119	69	3	3	107	1.12	0.42	1.76
4+ DIV EXP	64.4	549.1	367	221	137	9	9	204	0.67	0.27	1.64
NON FWY	1,082.1	3,445.8	3,255	1,732	1,431	92	104	2,225	0.94	0.44	3.02
FREEWAY	752.4	22,193.6	18,998	12,800	6,059	139	157	8,855	0.86	0.28	0.71
TOTAL	1,834.5	25,639.3	22,253	14,532	7,490	231	261	11,080	0.87	0.30	1.02

Accident Summary - Overall Summary by District

FOR 2017 PREPARED 4/7/2020

TRAVEL AND ACCIDENT SUMMARY FOR DISTRICT 09

LANE TYPE	ROAD MILES	TRAVEL (MVM)	ACCIDENTS TOTAL	PDO	INJURY	FATAL	VICTIMS KILLED	INJURED	RATES ACC/MVM	F+I/MVM	FATALITIES /100 MVM
RURAL AREAS											
2 AND 3 LN	593.4	304.9	293	183	103	7	9	169	0.96	0.36	2.95
4+ UND	13.4	28.2	30	18	12	0	0	23	1.06	0.43	0.00
4+ DIV	110.6	279.7	201	136	62	3	3	107	0.72	0.23	1.07
SUBTOTAL	717.3	612.8	524	337	177	10	12	299	0.86	0.31	1.96
2 AND 3 LN EXP	46.4	65.5	35	20	11	4	5	33	0.53	0.23	7.63
4+ DIV EXP	116.3	339.4	212	146	61	5	5	98	0.62	0.19	1.47
NON FWY	880.0	1,017.7	771	503	249	19	22	430	0.76	0.26	2.16
FREEWAY	32.7	228.1	126	81	43	2	3	52	0.55	0.20	1.32
TOTAL	912.7	1,245.8	897	584	292	21	25	482	0.72	0.25	2.01
URBAN AREAS											
2 AND 3 LN	2.6	11.6	18	13	5	0	0	8	1.55	0.43	0.00
4+ UND	0.0	0.0	0	0	0	0	0	0	0.00	0.00	0.00
4+ DIV	8.2	29.1	34	22	11	1	1	18	1.17	0.41	3.43
SUBTOTAL	10.9	40.8	52	35	16	1	1	26	1.28	0.42	2.45
2 AND 3 LN EXP	0.0	0.0	0	0	0	0	0	0	0.00	0.00	0.00
4+ DIV EXP	12.5	66.1	10	5	5	0	0	17	0.15	0.08	0.00
NON FWY	23.4	106.8	62	40	21	1	1	43	0.58	0.21	0.94
FREEWAY	25.9	185.1	87	58	26	3	3	35	0.47	0.16	1.62
TOTAL	49.3	292.0	149	98	47	4	4	78	0.51	0.17	1.37
DISTRICTWIDE											
2 AND 3 LN	596.0	316.5	311	196	108	7	9	177	0.98	0.36	2.84
4+ UND	13.4	28.2	30	18	12	0	0	23	1.06	0.43	0.00
4+ DIV	118.9	308.8	235	158	73	4	4	125	0.76	0.25	1.30
SUBTOTAL	728.2	653.6	576	372	193	11	13	325	0.88	0.31	1.99
2 AND 3 LN EXP	46.4	65.5	35	20	11	4	5	33	0.53	0.23	7.63
4+ DIV EXP	128.7	405.5	222	151	66	5	5	115	0.55	0.18	1.23
NON FWY	903.4	1,124.6	833	543	270	20	23	473	0.74	0.26	2.05
FREEWAY	58.6	413.2	213	139	69	5	6	87	0.52	0.18	1.45
TOTAL	962.0	1,537.8	1,046	682	339	25	29	560	0.68	0.24	1.89

Accident Summary - Overall Summary by District

FOR 2017 PREPARED 4/7/2020

TRAVEL AND ACCIDENT SUMMARY FOR DISTRICT 10

LANE TYPE	ROAD MILES	TRAVEL (MVM)	ACCIDENTS TOTAL	PDO	INJURY	FATAL	VICTIMS KILLED	INJURED	RATES ACC/MVM	F+I/MVM	FATALITIES /100 MVM
RURAL AREAS											
2 AND 3 LN	746.4	1,444.5	1,724	918	755	51	60	1,228	1.19	0.56	4.15
4+ UND	5.9	13.3	15	10	4	1	1	6	1.13	0.38	7.53
4+ DIV	7.0	28.3	91	62	29	0	0	46	3.22	1.03	0.00
SUBTOTAL	759.4	1,486.1	1,830	990	788	52	61	1,280	1.23	0.57	4.10
2 AND 3 LN EXP	131.2	233.7	232	133	93	6	6	139	0.99	0.42	2.57
4+ DIV EXP	49.4	372.1	283	185	84	14	17	143	0.76	0.26	4.57
NON FWY	940.0	2,091.9	2,345	1,308	965	72	84	1,562	1.12	0.50	4.02
FREEWAY	141.8	2,465.7	1,539	1,007	511	21	25	804	0.62	0.22	1.01
TOTAL	1,081.8	4,557.7	3,884	2,315	1,476	93	109	2,366	0.85	0.34	2.39
URBAN AREAS											
2 AND 3 LN	88.4	338.2	634	358	265	11	11	401	1.87	0.82	3.25
4+ UND	4.3	24.4	57	33	23	1	1	33	2.34	0.98	4.10
4+ DIV	29.2	243.0	489	227	259	3	3	401	2.01	1.08	1.23
SUBTOTAL	122.0	605.6	1,180	618	547	15	15	835	1.95	0.93	2.48
2 AND 3 LN EXP	9.0	30.6	26	17	8	1	1	13	0.85	0.29	3.27
4+ DIV EXP	3.0	13.3	8	2	6	0	0	9	0.60	0.45	0.00
NON FWY	134.0	649.5	1,214	637	561	16	16	857	1.87	0.89	2.46
FREEWAY	109.9	3,503.9	3,517	2,315	1,165	37	39	1,695	1.00	0.34	1.11
TOTAL	244.0	4,153.4	4,731	2,952	1,726	53	55	2,552	1.14	0.43	1.32
DISTRICTWIDE											
2 AND 3 LN	834.8	1,782.7	2,358	1,276	1,020	62	71	1,629	1.32	0.61	3.98
4+ UND	10.3	37.7	72	43	27	2	2	39	1.91	0.77	5.31
4+ DIV	36.3	271.3	580	289	288	3	3	447	2.14	1.07	1.11
SUBTOTAL	881.4	2,091.7	3,010	1,608	1,335	67	76	2,115	1.44	0.67	3.63
2 AND 3 LN EXP	140.2	264.3	258	150	101	7	7	152	0.98	0.41	2.65
4+ DIV EXP	52.4	385.4	291	187	90	14	17	152	0.76	0.27	4.41
NON FWY	1,074.1	2,741.4	3,559	1,945	1,526	88	100	2,419	1.30	0.59	3.65
FREEWAY	251.7	5,969.7	5,056	3,322	1,676	58	64	2,499	0.85	0.29	1.07
TOTAL	1,325.8	8,711.1	8,615	5,267	3,202	146	164	4,918	0.99	0.38	1.88

Accident Summary - Overall Summary by District

FOR 2017 PREPARED 4/7/2020

TRAVEL AND ACCIDENT SUMMARY FOR DISTRICT 11

LANE TYPE	ROAD MILES	TRAVEL (MVM)	ACCIDENTS TOTAL	PDO	INJURY	FATAL	VICTIMS KILLED	INJURED	RATES ACC/MVM	F+I/MVM	FATALITIES /100 MVM
RURAL AREAS											
2 AND 3 LN	416.6	548.1	635	304	319	12	12	448	1.16	0.60	2.19
4+ UND	2.3	11.3	11	6	5	0	0	7	0.97	0.44	0.00
4+ DIV	7.3	49.3	26	18	8	0	0	8	0.53	0.16	0.00
SUBTOTAL	426.3	608.7	672	328	332	12	12	463	1.10	0.57	1.97
2 AND 3 LN EXP	5.8	18.8	34	19	15	0	0	22	1.81	0.80	0.00
4+ DIV EXP	71.8	364.4	135	67	65	3	3	122	0.37	0.19	0.82
NON FWY	503.9	991.9	841	414	412	15	15	607	0.85	0.43	1.51
FREEWAY	160.4	1,706.2	681	372	295	14	15	427	0.40	0.18	0.88
TOTAL	664.3	2,698.1	1,522	786	707	29	30	1,034	0.56	0.27	1.11
URBAN AREAS											
2 AND 3 LN	27.6	155.4	178	93	85	0	0	140	1.15	0.55	0.00
4+ UND	4.6	31.5	38	28	9	1	1	14	1.20	0.32	3.17
4+ DIV	30.8	366.7	348	169	177	2	3	262	0.95	0.49	0.82
SUBTOTAL	63.0	553.6	564	290	271	3	4	416	1.02	0.49	0.72
2 AND 3 LN EXP	0.0	0.2	0	0	0	0	0	0	0.00	0.00	0.00
4+ DIV EXP	29.2	352.2	340	146	187	7	7	293	0.97	0.55	1.99
NON FWY	92.2	906.0	904	436	458	10	11	709	1.00	0.52	1.21
FREEWAY	284.7	15,187.7	11,204	6,923	4,214	67	75	5,916	0.74	0.28	0.49
TOTAL	376.9	16,093.7	12,108	7,359	4,672	77	86	6,625	0.75	0.30	0.53
DISTRICTWIDE											
2 AND 3 LN	444.3	703.5	813	397	404	12	12	588	1.16	0.59	1.71
4+ UND	7.0	42.9	49	34	14	1	1	21	1.14	0.35	2.33
4+ DIV	38.1	415.9	374	187	185	2	3	270	0.90	0.45	0.72
SUBTOTAL	489.3	1,162.3	1,236	618	603	15	16	879	1.06	0.53	1.38
2 AND 3 LN EXP	5.9	19.0	34	19	15	0	0	22	1.79	0.79	0.00
4+ DIV EXP	100.9	716.6	475	213	252	10	10	415	0.66	0.37	1.40
NON FWY	596.1	1,897.9	1,745	850	870	25	26	1,316	0.92	0.47	1.37
FREEWAY	445.1	16,893.9	11,885	7,295	4,509	81	90	6,343	0.70	0.27	0.53
TOTAL	1,041.2	18,791.8	13,630	8,145	5,379	106	116	7,659	0.73	0.29	0.62

Accident Summary - Overall Summary by District

FOR 2017 PREPARED 4/7/2020

TRAVEL AND ACCIDENT SUMMARY FOR DISTRICT 12

LANE TYPE	ROAD MILES	TRAVEL (MVM)	ACCIDENTS TOTAL	PDO	INJURY	FATAL	VICTIMS KILLED	INJURED	RATES ACC/MVM	F+I/MVM	FATALITIES /100 MVM
RURAL AREAS											
2 AND 3 LN	3.3	12.8	25	11	13	1	1	16	1.96	1.10	7.83
4+ UND	0.0	0.0	0	0	0	0	0	0	0.00	0.00	0.00
4+ DIV	0.0	0.0	0	0	0	0	0	0	0.00	0.00	0.00
SUBTOTAL	3.3	12.8	25	11	13	1	1	16	1.96	1.10	7.83
2 AND 3 LN EXP	0.0	0.0	0	0	0	0	0	0	0.00	0.00	0.00
4+ DIV EXP	0.0	0.0	0	0	0	0	0	0	0.00	0.00	0.00
NON FWY	3.3	12.8	25	11	13	1	1	16	1.96	1.10	7.83
FREEWAY	0.0	0.0	0	0	0	0	0	0	0.00	0.00	0.00
TOTAL	3.3	12.8	25	11	13	1	1	16	1.96	1.10	7.83
URBAN AREAS											
2 AND 3 LN	18.1	148.0	123	59	62	2	2	94	0.83	0.43	1.35
4+ UND	3.1	36.7	72	48	24	0	0	32	1.96	0.65	0.00
4+ DIV	62.5	1,059.0	1,436	624	796	16	17	1,183	1.36	0.77	1.61
SUBTOTAL	83.7	1,243.7	1,631	731	882	18	19	1,309	1.31	0.72	1.53
2 AND 3 LN EXP	0.0	0.6	0	0	0	0	0	0	0.00	0.00	0.00
4+ DIV EXP	2.2	40.8	34	15	19	0	0	31	0.83	0.47	0.00
NON FWY	85.9	1,285.2	1,665	746	901	18	19	1,340	1.30	0.72	1.48
FREEWAY	187.6	12,867.5	13,521	9,341	4,123	57	64	5,704	1.05	0.32	0.50
TOTAL	273.5	14,152.7	15,186	10,087	5,024	75	83	7,044	1.07	0.36	0.59
DISTRICTWIDE											
2 AND 3 LN	21.4	160.8	148	70	75	3	3	110	0.92	0.49	1.87
4+ UND	3.1	36.7	72	48	24	0	0	32	1.96	0.65	0.00
4+ DIV	62.5	1,059.0	1,436	624	796	16	17	1,183	1.36	0.77	1.61
SUBTOTAL	87.0	1,256.5	1,656	742	895	19	20	1,325	1.32	0.73	1.59
2 AND 3 LN EXP	0.0	0.6	0	0	0	0	0	0	0.00	0.00	0.00
4+ DIV EXP	2.2	40.8	34	15	19	0	0	31	0.83	0.47	0.00
NON FWY	89.2	1,298.0	1,690	757	914	19	20	1,356	1.30	0.72	1.54
FREEWAY	187.6	12,867.5	13,521	9,341	4,123	57	64	5,704	1.05	0.32	0.50
TOTAL	276.8	14,165.4	15,211	10,098	5,037	76	84	7,060	1.07	0.36	0.59

Statewide Travel / Accident Summary

FOR 2017 PREPARED 4/7/2020

TRAVEL AND ACCIDENT SUMMARY FOR ALA COUNTY

LANE TYPE	ROAD MILES	TRAVEL (MVM)	ACCIDENTS TOTAL	PDO	INJURY	FATAL	VICTIMS KILLED	INJURED
RURAL								
2 AND 3 LN	6.0	49.0	35	16	18	1	1	31
4+ UND	0.0	0.0	0	0	0	0	0	0
4+ DIV	0.6	7.7	4	3	1	0	0	2
SUBTOTAL	6.6	56.7	39	19	19	1	1	33
2 AND 3 LN EXP	0.0	0.0	0	0	0	0	0	0
4+ DIV EXP	0.0	0.0	0	0	0	0	0	0
NON FWY	6.6	56.7	39	19	19	1	1	33
FREEWAY	13.4	611.9	830	582	240	8	8	333
TOTAL	20.0	668.6	869	601	259	9	9	366
URBAN								
2 AND 3 LN	12.2	93.8	122	53	63	6	6	89
4+ UND	7.3	55.5	174	92	82	0	0	115
4+ DIV	37.2	421.5	513	280	231	2	2	315
SUBTOTAL	56.7	570.8	809	425	376	8	8	519
2 AND 3 LN EXP	0.0	0.0	0	0	0	0	0	0
4+ DIV EXP	0.0	0.0	0	0	0	0	0	0
NON FWY	56.7	570.8	809	425	376	8	8	519
FREEWAY	127.5	8,223.0	9,896	7,083	2,780	33	35	3,790
TOTAL	184.2	8,793.9	10,705	7,508	3,156	41	43	4,309
COUNTYWIDE								
2 AND 3 LN	18.2	142.8	157	69	81	7	7	120
4+ UND	7.3	55.5	174	92	82	0	0	115
4+ DIV	37.7	429.2	517	283	232	2	2	317
SUBTOTAL	63.2	627.5	848	444	395	9	9	552
2 AND 3 LN EXP	0.0	0.0	0	0	0	0	0	0
4+ DIV EXP	0.0	0.0	0	0	0	0	0	0
NON FWY	63.2	627.5	848	444	395	9	9	552
FREEWAY	141.0	8,835.0	10,726	7,665	3,020	41	43	4,123
TOTAL	204.2	9,462.5	11,574	8,109	3,415	50	52	4,675

Statewide Travel / Accident Summary

FOR 2017 PREPARED 4/7/2020

TRAVEL AND ACCIDENT SUMMARY FOR ALP COUNTY

LANE TYPE	ROAD MILES	TRAVEL (MVM)	ACCIDENTS TOTAL	PDO	INJURY	FATAL	VICTIMS KILLED	INJURED
RURAL								
2 AND 3 LN	65.2	51.2	42	24	17	1	1	28
4+ UND	0.0	0.0	0	0	0	0	0	0
4+ DIV	0.0	0.0	0	0	0	0	0	0
SUBTOTAL	65.2	51.2	42	24	17	1	1	28
2 AND 3 LN EXP	17.5	18.3	29	14	13	2	2	15
4+ DIV EXP	0.0	0.0	0	0	0	0	0	0
NON FWY	82.7	69.6	71	38	30	3	3	43
FREEWAY	0.0	0.0	0	0	0	0	0	0
TOTAL	82.7	69.6	71	38	30	3	3	43
URBAN								
2 AND 3 LN	0.0	0.0	0	0	0	0	0	0
4+ UND	0.0	0.0	0	0	0	0	0	0
4+ DIV	0.0	0.0	0	0	0	0	0	0
SUBTOTAL	0.0	0.0	0	0	0	0	0	0
2 AND 3 LN EXP	0.0	0.0	0	0	0	0	0	0
4+ DIV EXP	0.0	0.0	0	0	0	0	0	0
NON FWY	0.0	0.0	0	0	0	0	0	0
FREEWAY	0.0	0.0	0	0	0	0	0	0
TOTAL	0.0	0.0	0	0	0	0	0	0
COUNTYWIDE								
2 AND 3 LN	65.2	51.2	42	24	17	1	1	28
4+ UND	0.0	0.0	0	0	0	0	0	0
4+ DIV	0.0	0.0	0	0	0	0	0	0
SUBTOTAL	65.2	51.2	42	24	17	1	1	28
2 AND 3 LN EXP	17.5	18.3	29	14	13	2	2	15
4+ DIV EXP	0.0	0.0	0	0	0	0	0	0
NON FWY	82.7	69.6	71	38	30	3	3	43
FREEWAY	0.0	0.0	0	0	0	0	0	0
TOTAL	82.7	69.6	71	38	30	3	3	43

Statewide Travel / Accident Summary

FOR 2017 PREPARED 4/7/2020

TRAVEL AND ACCIDENT SUMMARY FOR AMA COUNTY

LANE TYPE	ROAD MILES	TRAVEL (MVM)	ACCIDENTS TOTAL	PDO	INJURY	FATAL	VICTIMS KILLED	INJURED
RURAL								
2 AND 3 LN	89.2	204.2	209	112	90	7	8	136
4+ UND	1.3	2.1	6	5	1	0	0	2
4+ DIV	2.4	13.6	29	20	9	0	0	13
SUBTOTAL	92.9	219.9	244	137	100	7	8	151
2 AND 3 LN EXP	26.1	38.3	39	24	15	0	0	18
4+ DIV EXP	0.0	0.0	0	0	0	0	0	0
NON FWY	119.0	258.3	283	161	115	7	8	169
FREEWAY	0.0	0.0	0	0	0	0	0	0
TOTAL	119.0	258.3	283	161	115	7	8	169
URBAN								
2 AND 3 LN	2.7	4.4	4	2	2	0	0	4
4+ UND	0.0	0.0	0	0	0	0	0	0
4+ DIV	0.0	0.0	0	0	0	0	0	0
SUBTOTAL	2.7	4.4	4	2	2	0	0	4
2 AND 3 LN EXP	4.0	5.5	11	6	4	1	1	9
4+ DIV EXP	0.0	0.0	0	0	0	0	0	0
NON FWY	6.7	9.9	15	8	6	1	1	13
FREEWAY	0.0	0.0	0	0	0	0	0	0
TOTAL	6.7	9.9	15	8	6	1	1	13
COUNTYWIDE								
2 AND 3 LN	92.0	208.6	213	114	92	7	8	140
4+ UND	1.3	2.1	6	5	1	0	0	2
4+ DIV	2.4	13.6	29	20	9	0	0	13
SUBTOTAL	95.6	224.3	248	139	102	7	8	155
2 AND 3 LN EXP	30.1	43.9	50	30	19	1	1	27
4+ DIV EXP	0.0	0.0	0	0	0	0	0	0
NON FWY	125.7	268.2	298	169	121	8	9	182
FREEWAY	0.0	0.0	0	0	0	0	0	0
TOTAL	125.7	268.2	298	169	121	8	9	182

Statewide Travel / Accident Summary

FOR 2017 PREPARED 4/7/2020

TRAVEL AND ACCIDENT SUMMARY FOR BUT COUNTY

LANE TYPE	ROAD MILES	TRAVEL (MVM)	ACCIDENTS TOTAL	PDO	INJURY	FATAL	VICTIMS KILLED	INJURED
RURAL								
2 AND 3 LN	68.9	184.1	133	67	59	7	10	103
4+ UND	0.7	1.8	2	1	1	0	0	2
4+ DIV	2.0	11.2	7	6	1	0	0	1
SUBTOTAL	71.5	197.1	142	74	61	7	10	106
2 AND 3 LN EXP	39.0	58.2	32	20	11	1	1	17
4+ DIV EXP	18.3	117.8	84	53	31	0	0	41
NON FWY	128.7	373.1	258	147	103	8	11	164
FREEWAY	1.8	14.3	1	0	1	0	0	1
TOTAL	130.5	387.4	259	147	104	8	11	165
URBAN								
2 AND 3 LN	25.3	105.0	121	69	48	4	5	79
4+ UND	1.0	7.7	13	8	5	0	0	6
4+ DIV	4.5	30.5	54	24	30	0	0	40
SUBTOTAL	30.8	143.1	188	101	83	4	5	125
2 AND 3 LN EXP	6.9	28.8	20	11	7	2	5	14
4+ DIV EXP	3.4	34.4	27	12	14	1	1	28
NON FWY	41.1	206.3	235	124	104	7	11	167
FREEWAY	11.9	177.7	202	126	74	2	2	96
TOTAL	53.0	384.0	437	250	178	9	13	263
COUNTYWIDE								
2 AND 3 LN	94.2	289.1	254	136	107	11	15	182
4+ UND	1.7	9.5	15	9	6	0	0	8
4+ DIV	6.4	41.7	61	30	31	0	0	41
SUBTOTAL	102.3	340.3	330	175	144	11	15	231
2 AND 3 LN EXP	45.8	87.0	52	31	18	3	6	31
4+ DIV EXP	21.7	152.2	111	65	45	1	1	69
NON FWY	169.8	579.4	493	271	207	15	22	331
FREEWAY	13.6	192.0	203	126	75	2	2	97
TOTAL	183.4	771.4	696	397	282	17	24	428

Statewide Travel / Accident Summary

FOR 2017 PREPARED 4/7/2020

TRAVEL AND ACCIDENT SUMMARY FOR CAL COUNTY

LANE TYPE	ROAD MILES	TRAVEL (MVM)	ACCIDENTS TOTAL	PDO	INJURY	FATAL	VICTIMS KILLED	INJURED
RURAL								
2 AND 3 LN	121.7	225.1	403	197	195	11	12	284
4+ UND	0.3	0.7	0	0	0	0	0	0
4+ DIV	0.0	0.0	0	0	0	0	0	0
SUBTOTAL	122.0	225.8	403	197	195	11	12	284
2 AND 3 LN EXP	28.3	30.8	9	6	3	0	0	6
4+ DIV EXP	0.0	0.0	0	0	0	0	0	0
NON FWY	150.3	256.6	412	203	198	11	12	290
FREEWAY	0.0	0.0	0	0	0	0	0	0
TOTAL	150.3	256.6	412	203	198	11	12	290
URBAN								
2 AND 3 LN	0.0	0.0	0	0	0	0	0	0
4+ UND	0.0	0.0	0	0	0	0	0	0
4+ DIV	0.0	0.0	0	0	0	0	0	0
SUBTOTAL	0.0	0.0	0	0	0	0	0	0
2 AND 3 LN EXP	0.0	0.0	0	0	0	0	0	0
4+ DIV EXP	0.0	0.0	0	0	0	0	0	0
NON FWY	0.0	0.0	0	0	0	0	0	0
FREEWAY	0.0	0.0	0	0	0	0	0	0
TOTAL	0.0	0.0	0	0	0	0	0	0
COUNTYWIDE								
2 AND 3 LN	121.7	225.1	403	197	195	11	12	284
4+ UND	0.3	0.7	0	0	0	0	0	0
4+ DIV	0.0	0.0	0	0	0	0	0	0
SUBTOTAL	122.0	225.8	403	197	195	11	12	284
2 AND 3 LN EXP	28.3	30.8	9	6	3	0	0	6
4+ DIV EXP	0.0	0.0	0	0	0	0	0	0
NON FWY	150.3	256.6	412	203	198	11	12	290
FREEWAY	0.0	0.0	0	0	0	0	0	0
TOTAL	150.3	256.6	412	203	198	11	12	290

Statewide Travel / Accident Summary

FOR 2017 PREPARED 4/7/2020

TRAVEL AND ACCIDENT SUMMARY FOR CC COUNTY

LANE TYPE	ROAD MILES	TRAVEL (MVM)	ACCIDENTS TOTAL	PDO	INJURY	FATAL	VICTIMS KILLED	INJURED
RURAL								
2 AND 3 LN	0.0	0.0	0	0	0	0	0	0
4+ UND	0.0	0.0	0	0	0	0	0	0
4+ DIV	0.2	2.4	2	1	1	0	0	2
SUBTOTAL	0.2	2.4	2	1	1	0	0	2
2 AND 3 LN EXP	0.0	0.0	0	0	0	0	0	0
4+ DIV EXP	0.0	0.0	0	0	0	0	0	0
NON FWY	0.2	2.4	2	1	1	0	0	2
FREEWAY	12.3	189.7	140	87	51	2	2	83
TOTAL	12.5	192.1	142	88	52	2	2	85
URBAN								
2 AND 3 LN	4.1	23.8	12	5	7	0	0	14
4+ UND	1.8	14.8	56	42	14	0	0	20
4+ DIV	1.9	37.9	36	27	9	0	0	11
SUBTOTAL	7.8	76.5	104	74	30	0	0	45
2 AND 3 LN EXP	0.1	1.5	0	0	0	0	0	0
4+ DIV EXP	5.2	73.5	86	44	42	0	0	71
NON FWY	13.2	151.5	190	118	72	0	0	116
FREEWAY	85.9	4,808.7	3,767	2,396	1,349	22	26	1,917
TOTAL	99.1	4,960.1	3,957	2,514	1,421	22	26	2,033
COUNTYWIDE								
2 AND 3 LN	4.1	23.8	12	5	7	0	0	14
4+ UND	1.8	14.8	56	42	14	0	0	20
4+ DIV	2.2	40.3	38	28	10	0	0	13
SUBTOTAL	8.1	78.9	106	75	31	0	0	47
2 AND 3 LN EXP	0.1	1.5	0	0	0	0	0	0
4+ DIV EXP	5.2	73.5	86	44	42	0	0	71
NON FWY	13.4	153.9	192	119	73	0	0	118
FREEWAY	98.2	4,998.3	3,907	2,483	1,400	24	28	2,000
TOTAL	111.6	5,152.3	4,099	2,602	1,473	24	28	2,118

Statewide Travel / Accident Summary

FOR 2017 PREPARED 4/7/2020

TRAVEL AND ACCIDENT SUMMARY FOR COL COUNTY

LANE TYPE	ROAD MILES	TRAVEL (MVM)	ACCIDENTS TOTAL	PDO	INJURY	FATAL	VICTIMS KILLED	INJURED
RURAL								
2 AND 3 LN	73.8	101.6	91	53	31	7	7	53
4+ UND	1.2	2.4	2	2	0	0	0	0
4+ DIV	0.0	0.0	0	0	0	0	0	0
SUBTOTAL	75.1	104.0	93	55	31	7	7	53
2 AND 3 LN EXP	1.1	3.1	2	2	0	0	0	0
4+ DIV EXP	1.2	3.4	1	1	0	0	0	0
NON FWY	77.4	110.5	96	58	31	7	7	53
FREEWAY	34.3	388.9	124	86	36	2	2	53
TOTAL	111.7	499.5	220	144	67	9	9	106
URBAN								
2 AND 3 LN	2.3	7.8	4	2	2	0	0	2
4+ UND	0.0	0.0	0	0	0	0	0	0
4+ DIV	0.8	3.5	3	2	1	0	0	1
SUBTOTAL	3.0	11.3	7	4	3	0	0	3
2 AND 3 LN EXP	0.0	0.0	0	0	0	0	0	0
4+ DIV EXP	0.0	0.0	0	0	0	0	0	0
NON FWY	3.0	11.3	7	4	3	0	0	3
FREEWAY	0.0	0.0	0	0	0	0	0	0
TOTAL	3.0	11.3	7	4	3	0	0	3
COUNTYWIDE								
2 AND 3 LN	76.1	109.3	95	55	33	7	7	55
4+ UND	1.2	2.4	2	2	0	0	0	0
4+ DIV	0.8	3.5	3	2	1	0	0	1
SUBTOTAL	78.1	115.2	100	59	34	7	7	56
2 AND 3 LN EXP	1.1	3.1	2	2	0	0	0	0
4+ DIV EXP	1.2	3.4	1	1	0	0	0	0
NON FWY	80.5	121.8	103	62	34	7	7	56
FREEWAY	34.3	388.9	124	86	36	2	2	53
TOTAL	114.8	510.7	227	148	70	9	9	109

Statewide Travel / Accident Summary

FOR 2017 PREPARED 4/7/2020

TRAVEL AND ACCIDENT SUMMARY FOR DN COUNTY

LANE TYPE	ROAD MILES	TRAVEL (MVM)	ACCIDENTS TOTAL	PDO	INJURY	FATAL	VICTIMS KILLED	INJURED
RURAL								
2 AND 3 LN	54.8	91.3	149	81	65	3	3	85
4+ UND	0.2	0.4	2	2	0	0	0	0
4+ DIV	6.2	10.4	7	4	2	1	1	2
SUBTOTAL	61.2	102.1	158	87	67	4	4	87
2 AND 3 LN EXP	14.2	30.9	27	10	17	0	0	20
4+ DIV EXP	4.6	7.0	4	2	1	1	1	1
NON FWY	80.0	140.0	189	99	85	5	5	108
FREEWAY	1.3	3.0	1	1	0	0	0	0
TOTAL	81.3	143.0	190	100	85	5	5	108
URBAN								
2 AND 3 LN	0.4	0.6	1	0	1	0	0	2
4+ UND	0.0	0.0	0	0	0	0	0	0
4+ DIV	5.1	22.1	13	10	3	0	0	4
SUBTOTAL	5.5	22.7	14	10	4	0	0	6
2 AND 3 LN EXP	4.5	12.2	6	3	3	0	0	3
4+ DIV EXP	0.0	0.0	0	0	0	0	0	0
NON FWY	10.0	34.8	20	13	7	0	0	9
FREEWAY	0.2	0.5	2	1	1	0	0	3
TOTAL	10.2	35.3	22	14	8	0	0	12
COUNTYWIDE								
2 AND 3 LN	55.2	91.9	150	81	66	3	3	87
4+ UND	0.2	0.4	2	2	0	0	0	0
4+ DIV	11.3	32.5	20	14	5	1	1	6
SUBTOTAL	66.6	124.8	172	97	71	4	4	93
2 AND 3 LN EXP	18.7	43.0	33	13	20	0	0	23
4+ DIV EXP	4.6	7.0	4	2	1	1	1	1
NON FWY	90.0	174.8	209	112	92	5	5	117
FREEWAY	1.5	3.5	3	2	1	0	0	3
TOTAL	91.4	178.3	212	114	93	5	5	120

Statewide Travel / Accident Summary

FOR 2017 PREPARED 4/7/2020

TRAVEL AND ACCIDENT SUMMARY FOR ED COUNTY

LANE TYPE	ROAD MILES	TRAVEL (MVM)	ACCIDENTS TOTAL	PDO	INJURY	FATAL	VICTIMS KILLED	INJURED
RURAL								
2 AND 3 LN	89.9	199.7	213	127	82	4	4	134
4+ UND	5.0	20.1	18	9	9	0	0	15
4+ DIV	2.0	8.6	7	5	2	0	0	3
SUBTOTAL	97.0	228.4	238	141	93	4	4	152
2 AND 3 LN EXP	6.1	7.6	11	6	4	1	1	11
4+ DIV EXP	5.8	36.0	15	12	3	0	0	4
NON FWY	108.8	272.0	264	159	100	5	5	167
FREEWAY	7.2	119.2	55	32	21	2	2	24
TOTAL	116.0	391.1	319	191	121	7	7	191
URBAN								
2 AND 3 LN	26.9	68.1	85	45	39	1	1	51
4+ UND	0.0	0.0	0	0	0	0	0	0
4+ DIV	6.7	67.6	9	5	3	1	1	4
SUBTOTAL	33.7	135.7	94	50	42	2	2	55
2 AND 3 LN EXP	0.0	0.0	0	0	0	0	0	0
4+ DIV EXP	3.9	44.8	45	29	16	0	0	20
NON FWY	37.6	180.5	139	79	58	2	2	75
FREEWAY	18.6	308.3	179	118	57	4	5	66
TOTAL	56.2	488.8	318	197	115	6	7	141
COUNTYWIDE								
2 AND 3 LN	116.9	267.9	298	172	121	5	5	185
4+ UND	5.0	20.1	18	9	9	0	0	15
4+ DIV	8.8	76.2	16	10	5	1	1	7
SUBTOTAL	130.6	364.1	332	191	135	6	6	207
2 AND 3 LN EXP	6.1	7.6	11	6	4	1	1	11
4+ DIV EXP	9.7	80.8	60	41	19	0	0	24
NON FWY	146.4	452.5	403	238	158	7	7	242
FREEWAY	25.8	427.5	234	150	78	6	7	90
TOTAL	172.1	879.9	637	388	236	13	14	332

Statewide Travel / Accident Summary

FOR 2017 PREPARED 4/7/2020

TRAVEL AND ACCIDENT SUMMARY FOR FRE COUNTY

LANE TYPE	ROAD MILES	TRAVEL (MVM)	ACCIDENTS TOTAL	PDO	INJURY	FATAL	VICTIMS KILLED	INJURED
RURAL								
2 AND 3 LN	308.6	518.9	494	318	163	13	22	280
4+ UND	1.8	6.2	15	10	5	0	0	6
4+ DIV	9.2	82.6	97	60	37	0	0	55
SUBTOTAL	319.5	607.6	606	388	205	13	22	341
2 AND 3 LN EXP	8.0	37.8	38	27	11	0	0	21
4+ DIV EXP	9.3	21.3	15	6	9	0	0	11
NON FWY	336.9	666.7	659	421	225	13	22	373
FREEWAY	67.0	1,029.1	306	209	92	5	5	165
TOTAL	403.9	1,695.8	965	630	317	18	27	538
URBAN								
2 AND 3 LN	39.4	72.4	64	40	22	2	2	38
4+ UND	2.5	5.9	15	11	3	1	1	8
4+ DIV	4.1	14.5	34	26	8	0	0	11
SUBTOTAL	46.0	92.9	113	77	33	3	3	57
2 AND 3 LN EXP	0.2	0.4	0	0	0	0	0	0
4+ DIV EXP	0.0	0.0	0	0	0	0	0	0
NON FWY	46.3	93.2	113	77	33	3	3	57
FREEWAY	68.4	2,088.5	2,128	1,445	666	17	20	950
TOTAL	114.6	2,181.8	2,241	1,522	699	20	23	1,007
COUNTYWIDE								
2 AND 3 LN	348.0	591.2	558	358	185	15	24	318
4+ UND	4.3	12.1	30	21	8	1	1	14
4+ DIV	13.3	97.1	131	86	45	0	0	66
SUBTOTAL	365.6	700.5	719	465	238	16	25	398
2 AND 3 LN EXP	8.2	38.2	38	27	11	0	0	21
4+ DIV EXP	9.3	21.3	15	6	9	0	0	11
NON FWY	383.1	759.9	772	498	258	16	25	430
FREEWAY	135.4	3,117.6	2,434	1,654	758	22	25	1,115
TOTAL	518.6	3,877.5	3,206	2,152	1,016	38	50	1,545

Statewide Travel / Accident Summary

FOR 2017 PREPARED 4/7/2020

TRAVEL AND ACCIDENT SUMMARY FOR GLE COUNTY

LANE TYPE	ROAD MILES	TRAVEL (MVM)	ACCIDENTS TOTAL	PDO	INJURY	FATAL	VICTIMS KILLED	INJURED
RURAL								
2 AND 3 LN	75.1	70.5	65	33	29	3	3	39
4+ UND	0.0	0.0	0	0	0	0	0	0
4+ DIV	0.0	0.0	0	0	0	0	0	0
SUBTOTAL	75.1	70.5	65	33	29	3	3	39
2 AND 3 LN EXP	0.0	0.0	0	0	0	0	0	0
4+ DIV EXP	0.0	0.0	0	0	0	0	0	0
NON FWY	75.1	70.5	65	33	29	3	3	39
FREEWAY	25.1	256.3	105	72	30	3	4	57
TOTAL	100.1	326.9	170	105	59	6	7	96
URBAN								
2 AND 3 LN	4.9	12.8	12	2	10	0	0	17
4+ UND	1.4	4.6	0	0	0	0	0	0
4+ DIV	0.1	0.2	0	0	0	0	0	0
SUBTOTAL	6.4	17.7	12	2	10	0	0	17
2 AND 3 LN EXP	0.0	0.0	0	0	0	0	0	0
4+ DIV EXP	0.0	0.0	0	0	0	0	0	0
NON FWY	6.4	17.7	12	2	10	0	0	17
FREEWAY	3.8	37.8	27	22	5	0	0	7
TOTAL	10.1	55.5	39	24	15	0	0	24
COUNTYWIDE								
2 AND 3 LN	80.0	83.3	77	35	39	3	3	56
4+ UND	1.4	4.6	0	0	0	0	0	0
4+ DIV	0.1	0.2	0	0	0	0	0	0
SUBTOTAL	81.4	88.2	77	35	39	3	3	56
2 AND 3 LN EXP	0.0	0.0	0	0	0	0	0	0
4+ DIV EXP	0.0	0.0	0	0	0	0	0	0
NON FWY	81.4	88.2	77	35	39	3	3	56
FREEWAY	28.8	294.1	132	94	35	3	4	64
TOTAL	110.2	382.4	209	129	74	6	7	120

Statewide Travel / Accident Summary

FOR 2017 PREPARED 4/7/2020

TRAVEL AND ACCIDENT SUMMARY FOR HUM COUNTY

LANE TYPE	ROAD MILES	TRAVEL (MVM)	ACCIDENTS TOTAL	PDO	INJURY	FATAL	VICTIMS KILLED	INJURED
RURAL								
2 AND 3 LN	176.3	145.0	291	177	108	6	8	148
4+ UND	0.9	1.4	2	2	0	0	0	0
4+ DIV	1.5	3.0	3	2	1	0	0	1
SUBTOTAL	178.7	149.4	296	181	109	6	8	149
2 AND 3 LN EXP	24.0	40.8	46	28	16	2	4	29
4+ DIV EXP	18.1	43.4	30	18	12	0	0	14
NON FWY	220.8	233.6	372	227	137	8	12	192
FREEWAY	70.5	250.5	195	132	56	7	10	84
TOTAL	291.3	484.0	567	359	193	15	22	276
URBAN								
2 AND 3 LN	4.4	5.3	10	6	3	1	1	4
4+ UND	0.3	2.8	5	4	1	0	0	1
4+ DIV	6.1	55.3	105	54	48	3	3	62
SUBTOTAL	10.8	63.4	120	64	52	4	4	67
2 AND 3 LN EXP	4.8	12.1	19	10	9	0	0	12
4+ DIV EXP	7.3	80.2	52	40	11	1	1	17
NON FWY	22.9	155.8	191	114	72	5	5	96
FREEWAY	22.1	178.0	135	98	34	3	3	49
TOTAL	45.0	333.7	326	212	106	8	8	145
COUNTYWIDE								
2 AND 3 LN	180.7	150.3	301	183	111	7	9	152
4+ UND	1.2	4.2	7	6	1	0	0	1
4+ DIV	7.6	58.3	108	56	49	3	3	63
SUBTOTAL	189.5	212.8	416	245	161	10	12	216
2 AND 3 LN EXP	28.8	52.9	65	38	25	2	4	41
4+ DIV EXP	25.4	123.7	82	58	23	1	1	31
NON FWY	243.7	389.4	563	341	209	13	17	288
FREEWAY	92.6	428.4	330	230	90	10	13	133
TOTAL	336.3	817.8	893	571	299	23	30	421

Statewide Travel / Accident Summary

FOR 2017 PREPARED 4/7/2020

TRAVEL AND ACCIDENT SUMMARY FOR IMP COUNTY

LANE TYPE	ROAD MILES	TRAVEL (MVM)	ACCIDENTS TOTAL	PDO	INJURY	FATAL	VICTIMS KILLED	INJURED
RURAL								
2 AND 3 LN	206.7	192.9	122	56	63	3	3	107
4+ UND	1.0	1.0	0	0	0	0	0	0
4+ DIV	4.3	14.4	7	6	1	0	0	1
SUBTOTAL	212.0	208.3	129	62	64	3	3	108
2 AND 3 LN EXP	4.2	8.0	6	2	4	0	0	6
4+ DIV EXP	70.9	359.9	131	67	61	3	3	116
NON FWY	287.2	576.1	266	131	129	6	6	230
FREEWAY	87.6	490.1	154	87	62	5	6	86
TOTAL	374.8	1,066.2	420	218	191	11	12	316
URBAN								
2 AND 3 LN	5.0	17.4	3	0	3	0	0	4
4+ UND	2.8	18.8	14	8	5	1	1	8
4+ DIV	8.0	62.0	17	9	8	0	0	10
SUBTOTAL	15.7	98.2	34	17	16	1	1	22
2 AND 3 LN EXP	0.0	0.0	0	0	0	0	0	0
4+ DIV EXP	15.3	133.4	64	39	23	2	2	43
NON FWY	31.0	231.6	98	56	39	3	3	65
FREEWAY	6.1	61.4	33	18	14	1	1	28
TOTAL	37.1	293.0	131	74	53	4	4	93
COUNTYWIDE								
2 AND 3 LN	211.7	210.3	125	56	66	3	3	111
4+ UND	3.7	19.8	14	8	5	1	1	8
4+ DIV	12.4	76.4	24	15	9	0	0	11
SUBTOTAL	227.8	306.4	163	79	80	4	4	130
2 AND 3 LN EXP	4.2	8.0	6	2	4	0	0	6
4+ DIV EXP	86.2	493.3	195	106	84	5	5	159
NON FWY	318.2	807.7	364	187	168	9	9	295
FREEWAY	93.7	551.5	187	105	76	6	7	114
TOTAL	411.9	1,359.2	551	292	244	15	16	409

Statewide Travel / Accident Summary

FOR 2017 PREPARED 4/7/2020

TRAVEL AND ACCIDENT SUMMARY FOR INY COUNTY

LANE TYPE	ROAD MILES	TRAVEL (MVM)	ACCIDENTS TOTAL	PDO	INJURY	FATAL	VICTIMS KILLED	INJURED
RURAL								
2 AND 3 LN	298.7	103.2	91	44	45	2	2	75
4+ UND	5.2	14.1	18	9	9	0	0	19
4+ DIV	50.5	139.4	61	41	20	0	0	30
SUBTOTAL	354.4	256.7	170	94	74	2	2	124
2 AND 3 LN EXP	5.1	10.0	8	5	2	1	2	4
4+ DIV EXP	64.7	154.1	56	31	24	1	1	41
NON FWY	424.2	420.8	234	130	100	4	5	169
FREEWAY	0.0	0.0	0	0	0	0	0	0
TOTAL	424.2	420.8	234	130	100	4	5	169
URBAN								
2 AND 3 LN	0.2	0.0	0	0	0	0	0	0
4+ UND	0.0	0.0	0	0	0	0	0	0
4+ DIV	0.0	0.0	0	0	0	0	0	0
SUBTOTAL	0.2	0.0	0	0	0	0	0	0
2 AND 3 LN EXP	0.0	0.0	0	0	0	0	0	0
4+ DIV EXP	0.0	0.0	0	0	0	0	0	0
NON FWY	0.2	0.0	0	0	0	0	0	0
FREEWAY	0.0	0.0	0	0	0	0	0	0
TOTAL	0.2	0.0	0	0	0	0	0	0
COUNTYWIDE								
2 AND 3 LN	298.9	103.3	91	44	45	2	2	75
4+ UND	5.2	14.1	18	9	9	0	0	19
4+ DIV	50.5	139.4	61	41	20	0	0	30
SUBTOTAL	354.6	256.8	170	94	74	2	2	124
2 AND 3 LN EXP	5.1	10.0	8	5	2	1	2	4
4+ DIV EXP	64.7	154.1	56	31	24	1	1	41
NON FWY	424.4	420.9	234	130	100	4	5	169
FREEWAY	0.0	0.0	0	0	0	0	0	0
TOTAL	424.4	420.9	234	130	100	4	5	169

Statewide Travel / Accident Summary

FOR 2017 PREPARED 4/7/2020

TRAVEL AND ACCIDENT SUMMARY FOR KER COUNTY

LANE TYPE	ROAD MILES	TRAVEL (MVM)	ACCIDENTS TOTAL	PDO	INJURY	FATAL	VICTIMS KILLED	INJURED
RURAL								
2 AND 3 LN	361.1	565.0	533	297	217	19	22	359
4+ UND	3.4	4.3	6	4	2	0	0	4
4+ DIV	58.4	166.9	74	45	27	2	2	48
SUBTOTAL	423.0	736.2	613	346	246	21	24	411
2 AND 3 LN EXP	33.0	63.8	26	15	8	3	3	29
4+ DIV EXP	35.1	156.5	94	63	27	4	4	52
NON FWY	491.1	956.5	733	424	281	28	31	492
FREEWAY	172.2	2,364.4	1,017	697	309	11	14	523
TOTAL	663.3	3,320.9	1,750	1,121	590	39	45	1,015
URBAN								
2 AND 3 LN	84.1	233.4	247	150	86	11	14	171
4+ UND	2.2	8.7	21	14	7	0	0	10
4+ DIV	20.7	128.4	229	150	72	7	7	110
SUBTOTAL	107.0	370.5	497	314	165	18	21	291
2 AND 3 LN EXP	5.0	26.7	20	13	6	1	1	8
4+ DIV EXP	12.7	67.4	11	5	6	0	0	18
NON FWY	124.8	464.6	528	332	177	19	22	317
FREEWAY	72.4	1,420.9	1,319	912	391	16	17	588
TOTAL	197.2	1,885.5	1,847	1,244	568	35	39	905
COUNTYWIDE								
2 AND 3 LN	445.2	798.4	780	447	303	30	36	530
4+ UND	5.7	13.0	27	18	9	0	0	14
4+ DIV	79.2	295.3	303	195	99	9	9	158
SUBTOTAL	530.0	1,106.7	1,110	660	411	39	45	702
2 AND 3 LN EXP	38.0	90.5	46	28	14	4	4	37
4+ DIV EXP	47.9	223.9	105	68	33	4	4	70
NON FWY	615.9	1,421.1	1,261	756	458	47	53	809
FREEWAY	244.6	3,785.3	2,336	1,609	700	27	31	1,111
TOTAL	860.5	5,206.4	3,597	2,365	1,158	74	84	1,920

Statewide Travel / Accident Summary

FOR 2017 PREPARED 4/7/2020

TRAVEL AND ACCIDENT SUMMARY FOR KIN COUNTY

LANE TYPE	ROAD MILES	TRAVEL (MVM)	ACCIDENTS TOTAL	PDO	INJURY	FATAL	VICTIMS KILLED	INJURED
RURAL								
2 AND 3 LN	62.4	156.7	105	54	48	3	3	90
4+ UND	0.1	1.6	1	1	0	0	0	0
4+ DIV	7.1	70.6	48	21	26	1	1	46
SUBTOTAL	69.6	228.8	154	76	74	4	4	136
2 AND 3 LN EXP	9.8	21.8	11	9	1	1	3	2
4+ DIV EXP	6.1	40.4	34	26	8	0	0	11
NON FWY	85.6	291.1	199	111	83	5	7	149
FREEWAY	31.5	389.3	104	64	38	2	2	67
TOTAL	117.0	680.3	303	175	121	7	9	216
URBAN								
2 AND 3 LN	10.6	16.8	30	23	6	1	1	6
4+ UND	0.2	0.2	0	0	0	0	0	0
4+ DIV	0.0	0.0	0	0	0	0	0	0
SUBTOTAL	10.7	16.9	30	23	6	1	1	6
2 AND 3 LN EXP	12.3	30.9	35	21	14	0	0	25
4+ DIV EXP	6.1	58.9	38	28	9	1	1	10
NON FWY	29.1	106.7	103	72	29	2	2	41
FREEWAY	10.5	118.9	99	64	33	2	2	47
TOTAL	39.7	225.6	202	136	62	4	4	88
COUNTYWIDE								
2 AND 3 LN	72.9	173.4	135	77	54	4	4	96
4+ UND	0.3	1.7	1	1	0	0	0	0
4+ DIV	7.1	70.6	48	21	26	1	1	46
SUBTOTAL	80.3	245.8	184	99	80	5	5	142
2 AND 3 LN EXP	22.1	52.7	46	30	15	1	3	27
4+ DIV EXP	12.2	99.3	72	54	17	1	1	21
NON FWY	114.7	397.7	302	183	112	7	9	190
FREEWAY	42.0	508.2	203	128	71	4	4	114
TOTAL	156.7	905.9	505	311	183	11	13	304

Statewide Travel / Accident Summary

FOR 2017 PREPARED 4/7/2020

TRAVEL AND ACCIDENT SUMMARY FOR LA COUNTY

LANE TYPE	ROAD MILES	TRAVEL (MVM)	ACCIDENTS TOTAL	PDO	INJURY	FATAL	VICTIMS KILLED	INJURED
RURAL								
2 AND 3 LN	140.8	137.9	269	111	149	9	9	194
4+ UND	1.3	6.9	3	2	1	0	0	2
4+ DIV	12.9	83.6	46	27	16	3	4	37
SUBTOTAL	155.1	228.5	318	140	166	12	13	233
2 AND 3 LN EXP	0.0	0.0	0	0	0	0	0	0
4+ DIV EXP	0.0	0.0	0	0	0	0	0	0
NON FWY	155.1	228.5	318	140	166	12	13	233
FREEWAY	60.3	1,598.1	971	651	311	9	14	477
TOTAL	215.3	1,826.6	1,289	791	477	21	27	710
URBAN								
2 AND 3 LN	15.1	74.1	211	127	81	3	3	110
4+ UND	9.1	125.3	161	83	77	1	1	116
4+ DIV	116.6	1,677.2	2,105	1,129	953	23	23	1,432
SUBTOTAL	140.8	1,876.6	2,477	1,339	1,111	27	27	1,658
2 AND 3 LN EXP	0.0	0.0	0	0	0	0	0	0
4+ DIV EXP	3.2	94.9	128	95	33	0	0	39
NON FWY	144.0	1,971.5	2,605	1,434	1,144	27	27	1,697
FREEWAY	476.8	36,284.2	49,119	34,667	14,322	130	145	20,711
TOTAL	620.8	38,255.7	51,724	36,101	15,466	157	172	22,408
COUNTYWIDE								
2 AND 3 LN	156.0	212.0	480	238	230	12	12	304
4+ UND	10.4	132.2	164	85	78	1	1	118
4+ DIV	129.5	1,760.8	2,151	1,156	969	26	27	1,469
SUBTOTAL	295.9	2,105.1	2,795	1,479	1,277	39	40	1,891
2 AND 3 LN EXP	0.0	0.0	0	0	0	0	0	0
4+ DIV EXP	3.2	94.9	128	95	33	0	0	39
NON FWY	299.1	2,200.0	2,923	1,574	1,310	39	40	1,930
FREEWAY	537.1	37,882.3	50,090	35,318	14,633	139	159	21,188
TOTAL	836.2	40,082.3	53,013	36,892	15,943	178	199	23,118

Statewide Travel / Accident Summary

FOR 2017 PREPARED 4/7/2020

TRAVEL AND ACCIDENT SUMMARY FOR LAK COUNTY

LANE TYPE	ROAD MILES	TRAVEL (MVM)	ACCIDENTS TOTAL	PDO	INJURY	FATAL	VICTIMS KILLED	INJURED
RURAL								
2 AND 3 LN	76.7	168.7	203	119	81	3	3	117
4+ UND	0.7	1.9	0	0	0	0	0	0
4+ DIV	0.1	0.2	0	0	0	0	0	0
SUBTOTAL	77.5	170.8	203	119	81	3	3	117
2 AND 3 LN EXP	26.8	96.1	81	40	38	3	3	63
4+ DIV EXP	0.6	2.7	6	4	2	0	0	3
NON FWY	104.9	269.5	290	163	121	6	6	183
FREEWAY	0.7	1.9	2	1	1	0	0	1
TOTAL	105.6	271.4	292	164	122	6	6	184
URBAN								
2 AND 3 LN	16.8	47.9	75	38	35	2	2	46
4+ UND	0.3	1.6	3	1	2	0	0	2
4+ DIV	0.8	5.3	7	3	3	1	1	5
SUBTOTAL	17.9	54.8	85	42	40	3	3	53
2 AND 3 LN EXP	3.3	9.3	3	2	1	0	0	8
4+ DIV EXP	2.5	15.0	3	1	2	0	0	4
NON FWY	23.7	79.1	91	45	43	3	3	65
FREEWAY	6.4	27.7	17	4	12	1	1	21
TOTAL	30.1	106.8	108	49	55	4	4	86
COUNTYWIDE								
2 AND 3 LN	93.5	216.6	278	157	116	5	5	163
4+ UND	1.0	3.5	3	1	2	0	0	2
4+ DIV	0.9	5.5	7	3	3	1	1	5
SUBTOTAL	95.5	225.6	288	161	121	6	6	170
2 AND 3 LN EXP	30.1	105.4	84	42	39	3	3	71
4+ DIV EXP	3.1	17.6	9	5	4	0	0	7
NON FWY	128.6	348.6	381	208	164	9	9	248
FREEWAY	7.2	29.6	19	5	13	1	1	22
TOTAL	135.8	378.2	400	213	177	10	10	270

Statewide Travel / Accident Summary

FOR 2017 PREPARED 4/7/2020

TRAVEL AND ACCIDENT SUMMARY FOR LAS COUNTY

LANE TYPE	ROAD MILES	TRAVEL (MVM)	ACCIDENTS TOTAL	PDO	INJURY	FATAL	VICTIMS KILLED	INJURED
RURAL								
2 AND 3 LN	242.0	167.3	165	104	56	5	5	81
4+ UND	1.3	1.0	0	0	0	0	0	0
4+ DIV	0.1	0.1	1	0	1	0	0	1
SUBTOTAL	243.4	168.4	166	104	57	5	5	82
2 AND 3 LN EXP	45.4	73.3	38	22	16	0	0	33
4+ DIV EXP	4.7	13.4	7	5	2	0	0	3
NON FWY	293.5	255.2	211	131	75	5	5	118
FREEWAY	2.5	7.9	2	2	0	0	0	0
TOTAL	295.9	263.1	213	133	75	5	5	118
URBAN								
2 AND 3 LN	2.9	5.2	1	1	0	0	0	0
4+ UND	1.2	5.2	1	1	0	0	0	0
4+ DIV	0.5	2.8	0	0	0	0	0	0
SUBTOTAL	4.6	13.3	2	2	0	0	0	0
2 AND 3 LN EXP	2.9	10.4	6	5	1	0	0	1
4+ DIV EXP	0.0	0.0	0	0	0	0	0	0
NON FWY	7.5	23.7	8	7	1	0	0	1
FREEWAY	0.0	0.0	0	0	0	0	0	0
TOTAL	7.5	23.7	8	7	1	0	0	1
COUNTYWIDE								
2 AND 3 LN	244.9	172.5	166	105	56	5	5	81
4+ UND	2.5	6.3	1	1	0	0	0	0
4+ DIV	0.6	3.0	1	0	1	0	0	1
SUBTOTAL	248.0	181.7	168	106	57	5	5	82
2 AND 3 LN EXP	48.3	83.7	44	27	17	0	0	34
4+ DIV EXP	4.7	13.4	7	5	2	0	0	3
NON FWY	301.0	278.9	219	138	76	5	5	119
FREEWAY	2.5	7.9	2	2	0	0	0	0
TOTAL	303.4	286.8	221	140	76	5	5	119

Statewide Travel / Accident Summary

FOR 2017 PREPARED 4/7/2020

TRAVEL AND ACCIDENT SUMMARY FOR MAD COUNTY

LANE TYPE	ROAD MILES	TRAVEL (MVM)	ACCIDENTS TOTAL	PDO	INJURY	FATAL	VICTIMS KILLED	INJURED
RURAL								
2 AND 3 LN	73.0	276.7	311	197	109	5	7	173
4+ UND	0.7	3.7	8	5	3	0	0	4
4+ DIV	0.5	3.0	1	0	1	0	0	2
SUBTOTAL	74.2	283.4	320	202	113	5	7	179
2 AND 3 LN EXP	0.8	2.0	1	0	1	0	0	1
4+ DIV EXP	16.2	102.1	42	28	13	1	1	17
NON FWY	91.2	387.5	363	230	127	6	8	197
FREEWAY	17.8	450.2	249	155	93	1	1	150
TOTAL	109.0	837.6	612	385	220	7	9	347
URBAN								
2 AND 3 LN	4.6	18.1	75	64	11	0	0	18
4+ UND	1.0	6.0	19	16	3	0	0	5
4+ DIV	1.6	7.4	19	16	3	0	0	3
SUBTOTAL	7.3	31.6	113	96	17	0	0	26
2 AND 3 LN EXP	0.0	0.0	0	0	0	0	0	0
4+ DIV EXP	0.0	0.0	0	0	0	0	0	0
NON FWY	7.3	31.6	113	96	17	0	0	26
FREEWAY	14.3	308.9	185	108	76	1	1	125
TOTAL	21.6	340.5	298	204	93	1	1	151
COUNTYWIDE								
2 AND 3 LN	77.6	294.8	386	261	120	5	7	191
4+ UND	1.7	9.7	27	21	6	0	0	9
4+ DIV	2.1	10.4	20	16	4	0	0	5
SUBTOTAL	81.4	315.0	433	298	130	5	7	205
2 AND 3 LN EXP	0.8	2.0	1	0	1	0	0	1
4+ DIV EXP	16.2	102.1	42	28	13	1	1	17
NON FWY	98.4	419.0	476	326	144	6	8	223
FREEWAY	32.1	759.1	434	263	169	2	2	275
TOTAL	130.6	1,178.1	910	589	313	8	10	498

Statewide Travel / Accident Summary

FOR 2017 PREPARED 4/7/2020

TRAVEL AND ACCIDENT SUMMARY FOR MEN COUNTY

LANE TYPE	ROAD MILES	TRAVEL (MVM)	ACCIDENTS TOTAL	PDO	INJURY	FATAL	VICTIMS KILLED	INJURED
RURAL								
2 AND 3 LN	281.2	298.6	475	293	169	13	14	260
4+ UND	3.6	15.5	19	8	8	3	4	12
4+ DIV	3.6	15.5	6	4	2	0	0	2
SUBTOTAL	288.4	329.6	500	305	179	16	18	274
2 AND 3 LN EXP	18.6	66.2	39	25	13	1	1	28
4+ DIV EXP	30.8	127.4	153	111	38	4	4	57
NON FWY	337.8	523.2	692	441	230	21	23	359
FREEWAY	18.9	61.2	37	24	13	0	0	16
TOTAL	356.6	584.4	729	465	243	21	23	375
URBAN								
2 AND 3 LN	13.0	36.9	43	36	7	0	0	11
4+ UND	0.3	1.7	8	6	2	0	0	3
4+ DIV	2.0	9.2	27	21	6	0	0	8
SUBTOTAL	15.3	47.8	78	63	15	0	0	22
2 AND 3 LN EXP	0.2	0.8	2	1	1	0	0	4
4+ DIV EXP	1.8	12.6	14	8	6	0	0	10
NON FWY	17.2	61.2	94	72	22	0	0	36
FREEWAY	12.8	134.1	81	59	22	0	0	34
TOTAL	30.0	195.3	175	131	44	0	0	70
COUNTYWIDE								
2 AND 3 LN	294.2	335.5	518	329	176	13	14	271
4+ UND	3.9	17.2	27	14	10	3	4	15
4+ DIV	5.6	24.8	33	25	8	0	0	10
SUBTOTAL	303.7	377.4	578	368	194	16	18	296
2 AND 3 LN EXP	18.7	67.1	41	26	14	1	1	32
4+ DIV EXP	32.6	140.0	167	119	44	4	4	67
NON FWY	355.0	584.5	786	513	252	21	23	395
FREEWAY	31.6	195.3	118	83	35	0	0	50
TOTAL	386.6	779.7	904	596	287	21	23	445

Statewide Travel / Accident Summary

FOR 2017 PREPARED 4/7/2020

TRAVEL AND ACCIDENT SUMMARY FOR MER COUNTY

LANE TYPE	ROAD MILES	TRAVEL (MVM)	ACCIDENTS TOTAL	PDO	INJURY	FATAL	VICTIMS KILLED	INJURED
RURAL								
2 AND 3 LN	112.7	220.4	322	203	109	10	10	212
4+ UND	1.3	5.1	6	4	2	0	0	3
4+ DIV	0.5	3.0	15	14	1	0	0	2
SUBTOTAL	114.5	228.4	343	221	112	10	10	217
2 AND 3 LN EXP	0.0	0.0	0	0	0	0	0	0
4+ DIV EXP	37.3	339.7	231	155	65	11	13	121
NON FWY	151.9	568.1	574	376	177	21	23	338
FREEWAY	46.6	641.3	293	217	70	6	8	123
TOTAL	198.5	1,209.4	867	593	247	27	31	461
URBAN								
2 AND 3 LN	25.5	76.6	142	86	55	1	1	78
4+ UND	2.0	9.4	18	10	8	0	0	9
4+ DIV	7.2	58.2	121	70	51	0	0	84
SUBTOTAL	34.7	144.2	281	166	114	1	1	171
2 AND 3 LN EXP	0.0	0.0	0	0	0	0	0	0
4+ DIV EXP	0.9	7.3	0	0	0	0	0	0
NON FWY	35.6	151.5	281	166	114	1	1	171
FREEWAY	23.2	462.5	446	303	137	6	6	198
TOTAL	58.8	614.0	727	469	251	7	7	369
COUNTYWIDE								
2 AND 3 LN	138.2	297.0	464	289	164	11	11	290
4+ UND	3.4	14.5	24	14	10	0	0	12
4+ DIV	7.6	61.1	136	84	52	0	0	86
SUBTOTAL	149.2	372.6	624	387	226	11	11	388
2 AND 3 LN EXP	0.0	0.0	0	0	0	0	0	0
4+ DIV EXP	38.3	347.0	231	155	65	11	13	121
NON FWY	187.5	719.6	855	542	291	22	24	509
FREEWAY	69.7	1,103.8	739	520	207	12	14	321
TOTAL	257.2	1,823.4	1,594	1,062	498	34	38	830

Statewide Travel / Accident Summary

FOR 2017 PREPARED 4/7/2020

TRAVEL AND ACCIDENT SUMMARY FOR MNO COUNTY

LANE TYPE	ROAD MILES	TRAVEL (MVM)	ACCIDENTS TOTAL	PDO	INJURY	FATAL	VICTIMS KILLED	INJURED
RURAL								
2 AND 3 LN	231.8	120.7	143	101	39	3	4	65
4+ UND	7.1	12.4	10	7	3	0	0	4
4+ DIV	32.0	60.3	95	69	25	1	1	45
SUBTOTAL	270.8	193.4	248	177	67	4	5	114
2 AND 3 LN EXP	17.0	14.8	13	10	3	0	0	3
4+ DIV EXP	26.8	55.7	85	67	17	1	1	21
NON FWY	314.7	263.8	346	254	87	5	6	138
FREEWAY	0.0	0.0	0	0	0	0	0	0
TOTAL	314.7	263.8	346	254	87	5	6	138
URBAN								
2 AND 3 LN	0.0	0.0	0	0	0	0	0	0
4+ UND	0.0	0.0	0	0	0	0	0	0
4+ DIV	0.0	0.0	0	0	0	0	0	0
SUBTOTAL	0.0	0.0	0	0	0	0	0	0
2 AND 3 LN EXP	0.0	0.0	0	0	0	0	0	0
4+ DIV EXP	0.0	0.0	0	0	0	0	0	0
NON FWY	0.0	0.0	0	0	0	0	0	0
FREEWAY	0.0	0.0	0	0	0	0	0	0
TOTAL	0.0	0.0	0	0	0	0	0	0
COUNTYWIDE								
2 AND 3 LN	231.8	120.7	143	101	39	3	4	65
4+ UND	7.1	12.4	10	7	3	0	0	4
4+ DIV	32.0	60.3	95	69	25	1	1	45
SUBTOTAL	270.8	193.4	248	177	67	4	5	114
2 AND 3 LN EXP	17.0	14.8	13	10	3	0	0	3
4+ DIV EXP	26.8	55.7	85	67	17	1	1	21
NON FWY	314.7	263.8	346	254	87	5	6	138
FREEWAY	0.0	0.0	0	0	0	0	0	0
TOTAL	314.7	263.8	346	254	87	5	6	138

Statewide Travel / Accident Summary

FOR 2017 PREPARED 4/7/2020

TRAVEL AND ACCIDENT SUMMARY FOR MOD COUNTY

LANE TYPE	ROAD MILES	TRAVEL (MVM)	ACCIDENTS TOTAL	PDO	INJURY	FATAL	VICTIMS KILLED	INJURED
RURAL								
2 AND 3 LN	160.2	70.5	82	58	24	0	0	43
4+ UND	1.5	2.1	0	0	0	0	0	0
4+ DIV	0.0	0.0	0	0	0	0	0	0
SUBTOTAL	161.6	72.6	82	58	24	0	0	43
2 AND 3 LN EXP	16.0	6.6	5	2	3	0	0	4
4+ DIV EXP	0.0	0.0	0	0	0	0	0	0
NON FWY	177.6	79.2	87	60	27	0	0	47
FREEWAY	0.0	0.0	0	0	0	0	0	0
TOTAL	177.6	79.2	87	60	27	0	0	47
URBAN								
2 AND 3 LN	0.0	0.0	0	0	0	0	0	0
4+ UND	0.0	0.0	0	0	0	0	0	0
4+ DIV	0.0	0.0	0	0	0	0	0	0
SUBTOTAL	0.0	0.0	0	0	0	0	0	0
2 AND 3 LN EXP	0.0	0.0	0	0	0	0	0	0
4+ DIV EXP	0.0	0.0	0	0	0	0	0	0
NON FWY	0.0	0.0	0	0	0	0	0	0
FREEWAY	0.0	0.0	0	0	0	0	0	0
TOTAL	0.0	0.0	0	0	0	0	0	0
COUNTYWIDE								
2 AND 3 LN	160.2	70.5	82	58	24	0	0	43
4+ UND	1.5	2.1	0	0	0	0	0	0
4+ DIV	0.0	0.0	0	0	0	0	0	0
SUBTOTAL	161.6	72.6	82	58	24	0	0	43
2 AND 3 LN EXP	16.0	6.6	5	2	3	0	0	4
4+ DIV EXP	0.0	0.0	0	0	0	0	0	0
NON FWY	177.6	79.2	87	60	27	0	0	47
FREEWAY	0.0	0.0	0	0	0	0	0	0
TOTAL	177.6	79.2	87	60	27	0	0	47

Statewide Travel / Accident Summary

FOR 2017 PREPARED 4/7/2020

TRAVEL AND ACCIDENT SUMMARY FOR MON COUNTY

LANE TYPE	ROAD MILES	TRAVEL (MVM)	ACCIDENTS TOTAL	PDO	INJURY	FATAL	VICTIMS KILLED	INJURED
RURAL								
2 AND 3 LN	121.8	227.9	148	84	58	6	6	96
4+ UND	0.1	1.1	8	6	2	0	0	2
4+ DIV	0.3	4.3	9	5	4	0	0	4
SUBTOTAL	122.2	233.2	165	95	64	6	6	102
2 AND 3 LN EXP	3.4	45.9	40	26	13	1	1	20
4+ DIV EXP	18.7	271.7	150	104	41	5	6	69
NON FWY	144.3	550.8	355	225	118	12	13	191
FREEWAY	59.0	562.2	276	201	72	3	4	105
TOTAL	203.2	1,113.1	631	426	190	15	17	296
URBAN								
2 AND 3 LN	31.3	243.6	324	222	99	3	3	166
4+ UND	3.3	36.5	58	30	27	1	1	32
4+ DIV	4.8	53.1	47	27	20	0	0	30
SUBTOTAL	39.4	333.2	429	279	146	4	4	228
2 AND 3 LN EXP	0.3	3.7	3	1	2	0	0	2
4+ DIV EXP	10.8	209.8	230	156	74	0	0	105
NON FWY	50.5	546.7	662	436	222	4	4	335
FREEWAY	31.6	560.5	625	425	195	5	5	271
TOTAL	82.1	1,107.2	1,287	861	417	9	9	606
COUNTYWIDE								
2 AND 3 LN	153.1	471.5	472	306	157	9	9	262
4+ UND	3.4	37.6	66	36	29	1	1	34
4+ DIV	5.1	57.4	56	32	24	0	0	34
SUBTOTAL	161.6	566.5	594	374	210	10	10	330
2 AND 3 LN EXP	3.6	49.5	43	27	15	1	1	22
4+ DIV EXP	29.6	481.5	380	260	115	5	6	174
NON FWY	194.8	1,097.5	1,017	661	340	16	17	526
FREEWAY	90.6	1,122.7	901	626	267	8	9	376
TOTAL	285.3	2,220.3	1,918	1,287	607	24	26	902

Statewide Travel / Accident Summary

FOR 2017 PREPARED 4/7/2020

TRAVEL AND ACCIDENT SUMMARY FOR MPA COUNTY

LANE TYPE	ROAD MILES	TRAVEL (MVM)	ACCIDENTS TOTAL	PDO	INJURY	FATAL	VICTIMS KILLED	INJURED
RURAL								
2 AND 3 LN	94.3	85.0	135	82	49	4	5	75
4+ UND	0.4	0.4	0	0	0	0	0	0
4+ DIV	2.5	3.8	2	1	1	0	0	1
SUBTOTAL	97.2	89.2	137	83	50	4	5	76
2 AND 3 LN EXP	19.9	34.9	47	28	18	1	1	23
4+ DIV EXP	0.0	0.0	0	0	0	0	0	0
NON FWY	117.1	124.0	184	111	68	5	6	99
FREEWAY	0.0	0.0	0	0	0	0	0	0
TOTAL	117.1	124.0	184	111	68	5	6	99
URBAN								
2 AND 3 LN	0.0	0.0	0	0	0	0	0	0
4+ UND	0.0	0.0	0	0	0	0	0	0
4+ DIV	0.0	0.0	0	0	0	0	0	0
SUBTOTAL	0.0	0.0	0	0	0	0	0	0
2 AND 3 LN EXP	0.0	0.0	0	0	0	0	0	0
4+ DIV EXP	0.0	0.0	0	0	0	0	0	0
NON FWY	0.0	0.0	0	0	0	0	0	0
FREEWAY	0.0	0.0	0	0	0	0	0	0
TOTAL	0.0	0.0	0	0	0	0	0	0
COUNTYWIDE								
2 AND 3 LN	94.3	85.0	135	82	49	4	5	75
4+ UND	0.4	0.4	0	0	0	0	0	0
4+ DIV	2.5	3.8	2	1	1	0	0	1
SUBTOTAL	97.2	89.2	137	83	50	4	5	76
2 AND 3 LN EXP	19.9	34.9	47	28	18	1	1	23
4+ DIV EXP	0.0	0.0	0	0	0	0	0	0
NON FWY	117.1	124.0	184	111	68	5	6	99
FREEWAY	0.0	0.0	0	0	0	0	0	0
TOTAL	117.1	124.0	184	111	68	5	6	99

Statewide Travel / Accident Summary

FOR 2017 PREPARED 4/7/2020

TRAVEL AND ACCIDENT SUMMARY FOR MRN COUNTY

LANE TYPE	ROAD MILES	TRAVEL (MVM)	ACCIDENTS TOTAL	PDO	INJURY	FATAL	VICTIMS KILLED	INJURED
RURAL								
2 AND 3 LN	44.5	49.1	47	17	29	1	1	41
4+ UND	0.0	0.0	0	0	0	0	0	0
4+ DIV	0.0	0.0	0	0	0	0	0	0
SUBTOTAL	44.5	49.1	47	17	29	1	1	41
2 AND 3 LN EXP	0.0	0.0	0	0	0	0	0	0
4+ DIV EXP	0.0	0.0	0	0	0	0	0	0
NON FWY	44.5	49.1	47	17	29	1	1	41
FREEWAY	0.0	0.0	0	0	0	0	0	0
TOTAL	44.5	49.1	47	17	29	1	1	41
URBAN								
2 AND 3 LN	8.5	39.9	39	21	18	0	0	30
4+ UND	0.0	0.0	0	0	0	0	0	0
4+ DIV	1.7	21.5	25	12	13	0	0	16
SUBTOTAL	10.2	61.4	64	33	31	0	0	46
2 AND 3 LN EXP	0.0	0.0	0	0	0	0	0	0
4+ DIV EXP	7.0	168.9	77	40	36	1	1	55
NON FWY	17.2	230.3	141	73	67	1	1	101
FREEWAY	28.7	1,454.7	1,035	643	387	5	5	530
TOTAL	46.0	1,685.0	1,176	716	454	6	6	631
COUNTYWIDE								
2 AND 3 LN	53.0	89.0	86	38	47	1	1	71
4+ UND	0.0	0.0	0	0	0	0	0	0
4+ DIV	1.7	21.5	25	12	13	0	0	16
SUBTOTAL	54.7	110.5	111	50	60	1	1	87
2 AND 3 LN EXP	0.0	0.0	0	0	0	0	0	0
4+ DIV EXP	7.0	168.9	77	40	36	1	1	55
NON FWY	61.7	279.4	188	90	96	2	2	142
FREEWAY	28.7	1,454.7	1,035	643	387	5	5	530
TOTAL	90.4	1,734.1	1,223	733	483	7	7	672

Statewide Travel / Accident Summary

FOR 2017 PREPARED 4/7/2020

TRAVEL AND ACCIDENT SUMMARY FOR NAP COUNTY

LANE TYPE	ROAD MILES	TRAVEL (MVM)	ACCIDENTS TOTAL	PDO	INJURY	FATAL	VICTIMS KILLED	INJURED
RURAL								
2 AND 3 LN	71.9	248.9	363	205	150	8	8	215
4+ UND	0.3	2.1	5	2	3	0	0	4
4+ DIV	3.5	55.5	80	52	28	0	0	45
SUBTOTAL	75.7	306.4	448	259	181	8	8	264
2 AND 3 LN EXP	4.6	46.3	39	25	14	0	0	17
4+ DIV EXP	5.5	93.9	113	63	49	1	1	63
NON FWY	85.8	446.6	600	347	244	9	9	344
FREEWAY	0.0	0.0	0	0	0	0	0	0
TOTAL	85.8	446.6	600	347	244	9	9	344
URBAN								
2 AND 3 LN	6.7	28.3	25	14	11	0	0	13
4+ UND	0.2	1.4	0	0	0	0	0	0
4+ DIV	7.9	106.8	151	75	76	0	0	111
SUBTOTAL	14.8	136.6	176	89	87	0	0	124
2 AND 3 LN EXP	0.0	0.0	0	0	0	0	0	0
4+ DIV EXP	6.8	116.0	63	36	27	0	0	43
NON FWY	21.6	252.6	239	125	114	0	0	167
FREEWAY	4.5	128.7	90	58	32	0	0	40
TOTAL	26.2	381.3	329	183	146	0	0	207
COUNTYWIDE								
2 AND 3 LN	78.6	277.2	388	219	161	8	8	228
4+ UND	0.4	3.5	5	2	3	0	0	4
4+ DIV	11.4	162.3	231	127	104	0	0	156
SUBTOTAL	90.5	443.0	624	348	268	8	8	388
2 AND 3 LN EXP	4.6	46.3	39	25	14	0	0	17
4+ DIV EXP	12.3	209.9	176	99	76	1	1	106
NON FWY	107.4	699.2	839	472	358	9	9	511
FREEWAY	4.5	128.7	90	58	32	0	0	40
TOTAL	111.9	827.9	929	530	390	9	9	551

Statewide Travel / Accident Summary

FOR 2017 PREPARED 4/7/2020

TRAVEL AND ACCIDENT SUMMARY FOR NEV COUNTY

LANE TYPE	ROAD MILES	TRAVEL (MVM)	ACCIDENTS TOTAL	PDO	INJURY	FATAL	VICTIMS KILLED	INJURED
RURAL								
2 AND 3 LN	47.0	72.3	128	66	61	1	1	89
4+ UND	1.3	9.8	10	7	3	0	0	7
4+ DIV	0.4	2.4	4	4	0	0	0	0
SUBTOTAL	48.8	84.5	142	77	64	1	1	96
2 AND 3 LN EXP	13.9	73.2	53	31	21	1	1	28
4+ DIV EXP	1.9	21.2	7	4	3	0	0	7
NON FWY	64.6	178.9	202	112	88	2	2	131
FREEWAY	22.2	196.0	211	148	60	3	3	95
TOTAL	86.8	374.9	413	260	148	5	5	226
URBAN								
2 AND 3 LN	17.0	79.6	97	64	31	2	3	40
4+ UND	0.1	0.7	0	0	0	0	0	0
4+ DIV	0.8	7.6	11	7	4	0	0	11
SUBTOTAL	17.9	87.9	108	71	35	2	3	51
2 AND 3 LN EXP	3.3	9.2	6	5	1	0	0	1
4+ DIV EXP	1.5	13.6	19	13	6	0	0	6
NON FWY	22.6	110.7	133	89	42	2	3	58
FREEWAY	19.0	209.3	149	110	36	3	4	53
TOTAL	41.7	320.0	282	199	78	5	7	111
COUNTYWIDE								
2 AND 3 LN	64.0	151.8	225	130	92	3	4	129
4+ UND	1.4	10.5	10	7	3	0	0	7
4+ DIV	1.2	10.0	15	11	4	0	0	11
SUBTOTAL	66.6	172.4	250	148	99	3	4	147
2 AND 3 LN EXP	17.2	82.4	59	36	22	1	1	29
4+ DIV EXP	3.4	34.8	26	17	9	0	0	13
NON FWY	87.3	289.6	335	201	130	4	5	189
FREEWAY	41.2	405.3	360	258	96	6	7	148
TOTAL	128.5	694.8	695	459	226	10	12	337

Statewide Travel / Accident Summary

FOR 2017 PREPARED 4/7/2020

TRAVEL AND ACCIDENT SUMMARY FOR ORA COUNTY

LANE TYPE	ROAD MILES	TRAVEL (MVM)	ACCIDENTS TOTAL	PDO	INJURY	FATAL	VICTIMS KILLED	INJURED
RURAL								
2 AND 3 LN	3.3	12.8	25	11	13	1	1	16
4+ UND	0.0	0.0	0	0	0	0	0	0
4+ DIV	0.0	0.0	0	0	0	0	0	0
SUBTOTAL	3.3	12.8	25	11	13	1	1	16
2 AND 3 LN EXP	0.0	0.0	0	0	0	0	0	0
4+ DIV EXP	0.0	0.0	0	0	0	0	0	0
NON FWY	3.3	12.8	25	11	13	1	1	16
FREEWAY	0.0	0.0	0	0	0	0	0	0
TOTAL	3.3	12.8	25	11	13	1	1	16
URBAN								
2 AND 3 LN	18.1	148.0	123	59	62	2	2	94
4+ UND	3.1	36.7	72	48	24	0	0	32
4+ DIV	61.6	1,044.7	1,432	622	794	16	17	1,179
SUBTOTAL	82.8	1,229.4	1,627	729	880	18	19	1,305
2 AND 3 LN EXP	0.0	0.6	0	0	0	0	0	0
4+ DIV EXP	2.2	40.8	34	15	19	0	0	31
NON FWY	85.0	1,270.9	1,661	744	899	18	19	1,336
FREEWAY	187.2	12,840.8	13,505	9,329	4,119	57	64	5,698
TOTAL	272.3	14,111.7	15,166	10,073	5,018	75	83	7,034
COUNTYWIDE								
2 AND 3 LN	21.4	160.8	148	70	75	3	3	110
4+ UND	3.1	36.7	72	48	24	0	0	32
4+ DIV	61.6	1,044.7	1,432	622	794	16	17	1,179
SUBTOTAL	86.1	1,242.2	1,652	740	893	19	20	1,321
2 AND 3 LN EXP	0.0	0.6	0	0	0	0	0	0
4+ DIV EXP	2.2	40.8	34	15	19	0	0	31
NON FWY	88.3	1,283.7	1,686	755	912	19	20	1,352
FREEWAY	187.2	12,840.8	13,505	9,329	4,119	57	64	5,698
TOTAL	275.6	14,124.5	15,191	10,084	5,031	76	84	7,050

Statewide Travel / Accident Summary

FOR 2017 PREPARED 4/7/2020

TRAVEL AND ACCIDENT SUMMARY FOR PLA COUNTY

LANE TYPE	ROAD MILES	TRAVEL (MVM)	ACCIDENTS TOTAL	PDO	INJURY	FATAL	VICTIMS KILLED	INJURED
RURAL								
2 AND 3 LN	48.0	153.8	160	101	57	2	2	86
4+ UND	2.9	24.9	3	2	1	0	0	1
4+ DIV	0.5	5.4	2	1	1	0	0	2
SUBTOTAL	51.3	184.0	165	104	59	2	2	89
2 AND 3 LN EXP	4.4	36.9	13	5	6	2	2	7
4+ DIV EXP	1.4	12.3	10	6	4	0	0	6
NON FWY	57.1	233.1	188	115	69	4	4	102
FREEWAY	49.0	582.4	374	247	125	2	2	184
TOTAL	106.1	815.6	562	362	194	6	6	286
URBAN								
2 AND 3 LN	11.5	45.0	45	29	15	1	1	17
4+ UND	1.8	10.3	7	4	3	0	0	3
4+ DIV	4.6	46.3	46	32	13	1	1	24
SUBTOTAL	17.9	101.6	98	65	31	2	2	44
2 AND 3 LN EXP	0.0	0.0	0	0	0	0	0	0
4+ DIV EXP	3.9	52.6	129	89	38	2	2	46
NON FWY	21.8	154.2	227	154	69	4	4	90
FREEWAY	27.6	1,007.3	734	468	259	7	7	379
TOTAL	49.4	1,161.5	961	622	328	11	11	469
COUNTYWIDE								
2 AND 3 LN	59.5	198.7	205	130	72	3	3	103
4+ UND	4.7	35.2	10	6	4	0	0	4
4+ DIV	5.1	51.7	48	33	14	1	1	26
SUBTOTAL	69.2	285.6	263	169	90	4	4	133
2 AND 3 LN EXP	4.4	36.9	13	5	6	2	2	7
4+ DIV EXP	5.4	64.9	139	95	42	2	2	52
NON FWY	79.0	387.3	415	269	138	8	8	192
FREEWAY	76.5	1,589.7	1,108	715	384	9	9	563
TOTAL	155.5	1,977.0	1,523	984	522	17	17	755

Statewide Travel / Accident Summary

FOR 2017 PREPARED 4/7/2020

TRAVEL AND ACCIDENT SUMMARY FOR PLU COUNTY

LANE TYPE	ROAD MILES	TRAVEL (MVM)	ACCIDENTS TOTAL	PDO	INJURY	FATAL	VICTIMS KILLED	INJURED
RURAL								
2 AND 3 LN	140.6	110.8	134	86	45	3	3	59
4+ UND	2.8	3.9	8	5	2	1	1	2
4+ DIV	4.1	10.8	18	10	8	0	0	11
SUBTOTAL	147.6	125.5	160	101	55	4	4	72
2 AND 3 LN EXP	32.7	34.1	25	17	6	2	2	14
4+ DIV EXP	1.5	1.3	1	1	0	0	0	0
NON FWY	181.7	160.9	186	119	61	6	6	86
FREEWAY	0.0	0.0	0	0	0	0	0	0
TOTAL	181.7	160.9	186	119	61	6	6	86
URBAN								
2 AND 3 LN	0.0	0.0	0	0	0	0	0	0
4+ UND	0.0	0.0	0	0	0	0	0	0
4+ DIV	0.0	0.0	0	0	0	0	0	0
SUBTOTAL	0.0	0.0	0	0	0	0	0	0
2 AND 3 LN EXP	0.0	0.0	0	0	0	0	0	0
4+ DIV EXP	0.0	0.0	0	0	0	0	0	0
NON FWY	0.0	0.0	0	0	0	0	0	0
FREEWAY	0.0	0.0	0	0	0	0	0	0
TOTAL	0.0	0.0	0	0	0	0	0	0
COUNTYWIDE								
2 AND 3 LN	140.6	110.8	134	86	45	3	3	59
4+ UND	2.8	3.9	8	5	2	1	1	2
4+ DIV	4.1	10.8	18	10	8	0	0	11
SUBTOTAL	147.6	125.5	160	101	55	4	4	72
2 AND 3 LN EXP	32.7	34.1	25	17	6	2	2	14
4+ DIV EXP	1.5	1.3	1	1	0	0	0	0
NON FWY	181.7	160.9	186	119	61	6	6	86
FREEWAY	0.0	0.0	0	0	0	0	0	0
TOTAL	181.7	160.9	186	119	61	6	6	86

Statewide Travel / Accident Summary

FOR 2017 PREPARED 4/7/2020

TRAVEL AND ACCIDENT SUMMARY FOR RIV COUNTY

LANE TYPE	ROAD MILES	TRAVEL (MVM)	ACCIDENTS TOTAL	PDO	INJURY	FATAL	VICTIMS KILLED	INJURED
RURAL								
2 AND 3 LN	229.7	429.0	474	223	233	18	23	355
4+ UND	1.6	8.1	8	4	2	2	2	10
4+ DIV	15.1	122.3	96	50	41	5	6	64
SUBTOTAL	246.4	559.4	578	277	276	25	31	429
2 AND 3 LN EXP	0.0	0.0	0	0	0	0	0	0
4+ DIV EXP	27.2	184.2	111	64	44	3	3	57
NON FWY	273.6	743.6	689	341	320	28	34	486
FREEWAY	130.5	2,255.0	1,055	706	329	20	23	515
TOTAL	404.0	2,998.5	1,744	1,047	649	48	57	1,001
URBAN								
2 AND 3 LN	15.1	71.9	66	34	32	0	0	50
4+ UND	7.5	69.3	67	27	38	2	2	57
4+ DIV	28.9	256.3	391	161	219	11	11	330
SUBTOTAL	51.5	397.5	524	222	289	13	13	437
2 AND 3 LN EXP	0.9	24.8	24	16	8	0	0	11
4+ DIV EXP	16.5	246.9	172	116	52	4	4	92
NON FWY	68.9	669.1	720	354	349	17	17	540
FREEWAY	165.0	8,114.7	8,025	5,478	2,508	39	41	3,611
TOTAL	233.9	8,783.9	8,745	5,832	2,857	56	58	4,151
COUNTYWIDE								
2 AND 3 LN	244.8	500.9	540	257	265	18	23	405
4+ UND	9.1	77.4	75	31	40	4	4	67
4+ DIV	43.9	378.6	487	211	260	16	17	394
SUBTOTAL	297.9	956.8	1,102	499	565	38	44	866
2 AND 3 LN EXP	0.9	24.8	24	16	8	0	0	11
4+ DIV EXP	43.7	431.0	283	180	96	7	7	149
NON FWY	342.5	1,412.7	1,409	695	669	45	51	1,026
FREEWAY	295.5	10,369.7	9,080	6,184	2,837	59	64	4,126
TOTAL	637.9	11,782.4	10,489	6,879	3,506	104	115	5,152

Statewide Travel / Accident Summary

FOR 2017 PREPARED 4/7/2020

TRAVEL AND ACCIDENT SUMMARY FOR SAC COUNTY

LANE TYPE	ROAD MILES	TRAVEL (MVM)	ACCIDENTS TOTAL	PDO	INJURY	FATAL	VICTIMS KILLED	INJURED
RURAL								
2 AND 3 LN	84.4	237.6	160	60	94	6	6	165
4+ UND	0.4	2.7	7	4	3	0	0	3
4+ DIV	0.3	3.5	11	8	3	0	0	5
SUBTOTAL	85.2	243.8	178	72	100	6	6	173
2 AND 3 LN EXP	0.0	0.0	0	0	0	0	0	0
4+ DIV EXP	1.4	22.5	2	2	0	0	0	0
NON FWY	86.5	266.3	180	74	100	6	6	173
FREEWAY	26.7	647.0	364	235	122	7	7	197
TOTAL	113.3	913.3	544	309	222	13	13	370
URBAN								
2 AND 3 LN	5.0	21.2	41	25	15	1	3	26
4+ UND	0.0	0.0	0	0	0	0	0	0
4+ DIV	0.1	1.1	2	1	1	0	0	2
SUBTOTAL	5.1	22.3	43	26	16	1	3	28
2 AND 3 LN EXP	0.0	0.0	0	0	0	0	0	0
4+ DIV EXP	0.0	0.0	0	0	0	0	0	0
NON FWY	5.1	22.3	43	26	16	1	3	28
FREEWAY	92.3	4,929.3	5,299	3,522	1,745	32	41	2,474
TOTAL	97.5	4,951.6	5,342	3,548	1,761	33	44	2,502
COUNTYWIDE								
2 AND 3 LN	89.4	258.8	201	85	109	7	9	191
4+ UND	0.4	2.7	7	4	3	0	0	3
4+ DIV	0.5	4.7	13	9	4	0	0	7
SUBTOTAL	90.3	266.1	221	98	116	7	9	201
2 AND 3 LN EXP	0.0	0.0	0	0	0	0	0	0
4+ DIV EXP	1.4	22.5	2	2	0	0	0	0
NON FWY	91.7	288.6	223	100	116	7	9	201
FREEWAY	119.1	5,576.3	5,663	3,757	1,867	39	48	2,671
TOTAL	210.8	5,864.9	5,886	3,857	1,983	46	57	2,872

Statewide Travel / Accident Summary

FOR 2017 PREPARED 4/7/2020

TRAVEL AND ACCIDENT SUMMARY FOR SB COUNTY

LANE TYPE	ROAD MILES	TRAVEL (MVM)	ACCIDENTS TOTAL	PDO	INJURY	FATAL	VICTIMS KILLED	INJURED
RURAL								
2 AND 3 LN	61.7	133.4	144	80	61	3	4	104
4+ UND	2.6	6.4	8	7	1	0	0	1
4+ DIV	4.8	27.1	15	10	5	0	0	8
SUBTOTAL	69.2	166.9	167	97	67	3	4	113
2 AND 3 LN EXP	44.1	125.7	79	42	33	4	8	61
4+ DIV EXP	51.6	478.2	223	152	66	5	6	86
NON FWY	164.9	770.7	469	291	166	12	18	260
FREEWAY	10.6	113.2	43	30	13	0	0	16
TOTAL	175.5	883.9	512	321	179	12	18	276
URBAN								
2 AND 3 LN	41.4	120.5	135	77	56	2	2	76
4+ UND	6.7	38.4	75	46	29	0	0	46
4+ DIV	17.7	131.3	330	198	130	2	2	171
SUBTOTAL	65.7	290.2	540	321	215	4	4	293
2 AND 3 LN EXP	8.5	30.6	26	15	10	1	1	15
4+ DIV EXP	4.1	38.3	35	25	8	2	3	11
NON FWY	78.3	359.2	601	361	233	7	8	319
FREEWAY	40.0	1,048.3	990	685	300	5	5	432
TOTAL	118.3	1,407.5	1,591	1,046	533	12	13	751
COUNTYWIDE								
2 AND 3 LN	103.1	253.9	279	157	117	5	6	180
4+ UND	9.3	44.8	83	53	30	0	0	47
4+ DIV	22.5	158.4	345	208	135	2	2	179
SUBTOTAL	134.9	457.1	707	418	282	7	8	406
2 AND 3 LN EXP	52.6	156.3	105	57	43	5	9	76
4+ DIV EXP	55.7	516.5	258	177	74	7	9	97
NON FWY	243.3	1,129.9	1,070	652	399	19	26	579
FREEWAY	50.6	1,161.5	1,033	715	313	5	5	448
TOTAL	293.8	2,291.4	2,103	1,367	712	24	31	1,027

Statewide Travel / Accident Summary

FOR 2017 PREPARED 4/7/2020

TRAVEL AND ACCIDENT SUMMARY FOR SBD COUNTY

LANE TYPE	ROAD MILES	TRAVEL (MVM)	ACCIDENTS TOTAL	PDO	INJURY	FATAL	VICTIMS KILLED	INJURED
RURAL								
2 AND 3 LN	471.7	762.2	668	391	250	27	33	431
4+ UND	1.8	5.7	24	19	5	0	0	10
4+ DIV	26.4	153.0	73	36	36	1	1	50
SUBTOTAL	499.8	920.9	765	446	291	28	34	491
2 AND 3 LN EXP	36.4	94.3	109	68	40	1	1	51
4+ DIV EXP	16.9	94.8	57	27	29	1	1	41
NON FWY	553.0	1,110.0	931	541	360	30	36	583
FREEWAY	284.0	3,628.4	1,969	1,301	634	34	40	1,032
TOTAL	837.1	4,738.4	2,900	1,842	994	64	76	1,615
URBAN								
2 AND 3 LN	114.0	361.8	380	204	170	6	6	257
4+ UND	7.1	53.0	55	27	27	1	1	50
4+ DIV	48.6	433.9	395	216	172	7	7	250
SUBTOTAL	169.7	848.7	830	447	369	14	14	557
2 AND 3 LN EXP	13.1	51.2	58	35	21	2	2	45
4+ DIV EXP	3.8	23.3	27	14	12	1	1	14
NON FWY	186.6	923.1	915	496	402	17	17	616
FREEWAY	172.9	8,195.5	7,949	5,315	2,588	46	53	3,697
TOTAL	359.5	9,118.5	8,864	5,811	2,990	63	70	4,313
COUNTYWIDE								
2 AND 3 LN	585.6	1,124.0	1,048	595	420	33	39	688
4+ UND	8.9	58.7	79	46	32	1	1	60
4+ DIV	75.0	586.9	468	252	208	8	8	300
SUBTOTAL	669.5	1,769.6	1,595	893	660	42	48	1,048
2 AND 3 LN EXP	49.4	145.5	167	103	61	3	3	96
4+ DIV EXP	20.7	118.0	84	41	41	2	2	55
NON FWY	739.6	2,033.1	1,846	1,037	762	47	53	1,199
FREEWAY	456.9	11,823.9	9,918	6,616	3,222	80	93	4,729
TOTAL	1,196.5	13,857.0	11,764	7,653	3,984	127	146	5,928

Statewide Travel / Accident Summary

FOR 2017 PREPARED 4/7/2020

TRAVEL AND ACCIDENT SUMMARY FOR SBT COUNTY

LANE TYPE	ROAD MILES	TRAVEL (MVM)	ACCIDENTS TOTAL	PDO	INJURY	FATAL	VICTIMS KILLED	INJURED
RURAL								
2 AND 3 LN	54.9	65.1	82	44	38	0	0	51
4+ UND	0.0	0.1	0	0	0	0	0	0
4+ DIV	0.0	0.0	0	0	0	0	0	0
SUBTOTAL	54.9	65.1	82	44	38	0	0	51
2 AND 3 LN EXP	6.6	38.5	30	16	14	0	0	16
4+ DIV EXP	5.6	70.4	122	82	40	0	0	60
NON FWY	67.2	174.0	234	142	92	0	0	127
FREEWAY	4.9	95.4	71	41	29	1	1	44
TOTAL	72.1	269.5	305	183	121	1	1	171
URBAN								
2 AND 3 LN	8.6	75.6	62	34	28	0	0	41
4+ UND	0.0	0.0	0	0	0	0	0	0
4+ DIV	2.6	15.0	20	6	13	1	1	22
SUBTOTAL	11.2	90.6	82	40	41	1	1	63
2 AND 3 LN EXP	6.8	33.1	25	13	12	0	0	22
4+ DIV EXP	0.0	0.0	0	0	0	0	0	0
NON FWY	18.0	123.7	107	53	53	1	1	85
FREEWAY	0.0	0.0	0	0	0	0	0	0
TOTAL	18.0	123.7	107	53	53	1	1	85
COUNTYWIDE								
2 AND 3 LN	63.5	140.7	144	78	66	0	0	92
4+ UND	0.0	0.1	0	0	0	0	0	0
4+ DIV	2.6	15.0	20	6	13	1	1	22
SUBTOTAL	66.1	155.8	164	84	79	1	1	114
2 AND 3 LN EXP	13.5	71.5	55	29	26	0	0	38
4+ DIV EXP	5.6	70.4	122	82	40	0	0	60
NON FWY	85.2	297.7	341	195	145	1	1	212
FREEWAY	4.9	95.4	71	41	29	1	1	44
TOTAL	90.1	393.2	412	236	174	2	2	256

Statewide Travel / Accident Summary

FOR 2017 PREPARED 4/7/2020

TRAVEL AND ACCIDENT SUMMARY FOR SCL COUNTY

LANE TYPE	ROAD MILES	TRAVEL (MVM)	ACCIDENTS TOTAL	PDO	INJURY	FATAL	VICTIMS KILLED	INJURED
RURAL								
2 AND 3 LN	53.0	169.4	217	135	80	2	2	135
4+ UND	0.0	0.1	0	0	0	0	0	0
4+ DIV	0.8	17.8	34	24	10	0	0	13
SUBTOTAL	53.8	187.2	251	159	90	2	2	148
2 AND 3 LN EXP	0.7	6.0	6	2	4	0	0	7
4+ DIV EXP	17.2	297.0	272	179	89	4	5	140
NON FWY	71.8	490.2	529	340	183	6	7	295
FREEWAY	1.8	78.6	27	17	10	0	0	13
TOTAL	73.6	568.8	556	357	193	6	7	308
URBAN								
2 AND 3 LN	11.1	43.5	83	50	33	0	0	43
4+ UND	1.0	11.8	10	5	5	0	0	6
4+ DIV	25.7	456.3	762	464	295	3	3	375
SUBTOTAL	37.8	511.6	855	519	333	3	3	424
2 AND 3 LN EXP	0.0	0.0	0	0	0	0	0	0
4+ DIV EXP	5.3	131.3	109	76	31	2	2	39
NON FWY	43.1	642.9	964	595	364	5	5	463
FREEWAY	135.7	7,697.9	7,480	5,196	2,264	20	22	3,057
TOTAL	178.8	8,340.7	8,444	5,791	2,628	25	27	3,520
COUNTYWIDE								
2 AND 3 LN	64.1	212.9	300	185	113	2	2	178
4+ UND	1.0	11.8	10	5	5	0	0	6
4+ DIV	26.5	474.1	796	488	305	3	3	388
SUBTOTAL	91.6	698.8	1,106	678	423	5	5	572
2 AND 3 LN EXP	0.7	6.0	6	2	4	0	0	7
4+ DIV EXP	22.4	428.3	381	255	120	6	7	179
NON FWY	114.8	1,133.1	1,493	935	547	11	12	758
FREEWAY	137.5	7,776.4	7,507	5,213	2,274	20	22	3,070
TOTAL	252.3	8,909.5	9,000	6,148	2,821	31	34	3,828

Statewide Travel / Accident Summary

FOR 2017 PREPARED 4/7/2020

TRAVEL AND ACCIDENT SUMMARY FOR SCR COUNTY

LANE TYPE	ROAD MILES	TRAVEL (MVM)	ACCIDENTS TOTAL	PDO	INJURY	FATAL	VICTIMS KILLED	INJURED
RURAL								
2 AND 3 LN	39.7	66.2	87	54	31	2	3	44
4+ UND	1.2	6.0	7	4	2	1	3	3
4+ DIV	5.1	98.5	275	198	77	0	0	99
SUBTOTAL	45.9	170.7	369	256	110	3	6	146
2 AND 3 LN EXP	5.1	24.3	14	7	7	0	0	13
4+ DIV EXP	0.5	2.5	1	1	0	0	0	0
NON FWY	51.5	197.5	384	264	117	3	6	159
FREEWAY	2.1	50.2	41	29	12	0	0	18
TOTAL	53.5	247.7	425	293	129	3	6	177
URBAN								
2 AND 3 LN	39.2	134.2	314	184	127	3	3	162
4+ UND	0.9	11.8	33	19	13	1	1	14
4+ DIV	5.6	68.2	91	51	39	1	1	55
SUBTOTAL	45.7	214.2	438	254	179	5	5	231
2 AND 3 LN EXP	2.3	13.1	11	5	6	0	0	6
4+ DIV EXP	0.6	19.9	10	8	2	0	0	5
NON FWY	48.6	247.2	459	267	187	5	5	242
FREEWAY	21.1	580.0	639	430	208	1	1	283
TOTAL	69.7	827.3	1,098	697	395	6	6	525
COUNTYWIDE								
2 AND 3 LN	78.9	200.4	401	238	158	5	6	206
4+ UND	2.1	17.8	40	23	15	2	4	17
4+ DIV	10.6	166.7	366	249	116	1	1	154
SUBTOTAL	91.6	384.9	807	510	289	8	11	377
2 AND 3 LN EXP	7.3	37.3	25	12	13	0	0	19
4+ DIV EXP	1.1	22.5	11	9	2	0	0	5
NON FWY	100.0	444.7	843	531	304	8	11	401
FREEWAY	23.2	630.2	680	459	220	1	1	301
TOTAL	123.2	1,074.9	1,523	990	524	9	12	702

Statewide Travel / Accident Summary

FOR 2017 PREPARED 4/7/2020

TRAVEL AND ACCIDENT SUMMARY FOR SD COUNTY

LANE TYPE	ROAD MILES	TRAVEL (MVM)	ACCIDENTS TOTAL	PDO	INJURY	FATAL	VICTIMS KILLED	INJURED
RURAL								
2 AND 3 LN	209.9	355.3	513	248	256	9	9	341
4+ UND	1.4	10.3	11	6	5	0	0	7
4+ DIV	3.0	34.9	19	12	7	0	0	7
SUBTOTAL	214.2	400.4	543	266	268	9	9	355
2 AND 3 LN EXP	1.6	10.8	28	17	11	0	0	16
4+ DIV EXP	0.8	4.5	4	0	4	0	0	6
NON FWY	216.7	415.8	575	283	283	9	9	377
FREEWAY	72.8	1,216.1	527	285	233	9	9	341
TOTAL	289.5	1,631.9	1,102	568	516	18	18	718
URBAN								
2 AND 3 LN	22.7	138.0	175	93	82	0	0	136
4+ UND	1.9	12.8	24	20	4	0	0	6
4+ DIV	22.8	304.7	331	160	169	2	3	252
SUBTOTAL	47.3	455.5	530	273	255	2	3	394
2 AND 3 LN EXP	0.0	0.2	0	0	0	0	0	0
4+ DIV EXP	13.9	218.7	276	107	164	5	5	250
NON FWY	61.2	674.4	806	380	419	7	8	644
FREEWAY	278.6	15,126.3	11,171	6,905	4,200	66	74	5,888
TOTAL	339.8	15,800.6	11,977	7,285	4,619	73	82	6,532
COUNTYWIDE								
2 AND 3 LN	232.6	493.2	688	341	338	9	9	477
4+ UND	3.2	23.1	35	26	9	0	0	13
4+ DIV	25.7	339.6	350	172	176	2	3	259
SUBTOTAL	261.5	855.9	1,073	539	523	11	12	749
2 AND 3 LN EXP	1.7	11.0	28	17	11	0	0	16
4+ DIV EXP	14.7	223.2	280	107	168	5	5	256
NON FWY	277.9	1,090.2	1,381	663	702	16	17	1,021
FREEWAY	351.4	16,342.4	11,698	7,190	4,433	75	83	6,229
TOTAL	629.3	17,432.5	13,079	7,853	5,135	91	100	7,250

Statewide Travel / Accident Summary

FOR 2017 PREPARED 4/7/2020

TRAVEL AND ACCIDENT SUMMARY FOR SF COUNTY

LANE TYPE	ROAD MILES	TRAVEL (MVM)	ACCIDENTS TOTAL	PDO	INJURY	FATAL	VICTIMS KILLED	INJURED
RURAL								
2 AND 3 LN	0.0	0.0	0	0	0	0	0	0
4+ UND	0.0	0.0	0	0	0	0	0	0
4+ DIV	0.0	0.0	0	0	0	0	0	0
SUBTOTAL	0.0	0.0	0	0	0	0	0	0
2 AND 3 LN EXP	0.0	0.0	0	0	0	0	0	0
4+ DIV EXP	0.0	0.0	0	0	0	0	0	0
NON FWY	0.0	0.0	0	0	0	0	0	0
FREEWAY	0.0	0.0	0	0	0	0	0	0
TOTAL								
URBAN								
2 AND 3 LN	0.0	0.0	0	0	0	0	0	0
4+ UND	0.4	3.4	2	0	2	0	0	3
4+ DIV	13.6	291.7	120	48	71	1	1	94
SUBTOTAL	14.0	295.1	122	48	73	1	1	97
2 AND 3 LN EXP	0.0	0.0	0	0	0	0	0	0
4+ DIV EXP	0.5	4.7	2	0	2	0	0	3
NON FWY	14.5	299.8	124	48	75	1	1	100
FREEWAY	18.8	1,043.5	1,926	1,248	673	5	5	992
TOTAL	33.3	1,343.3	2,050	1,296	748	6	6	1,092
COUNTYWIDE								
2 AND 3 LN	0.0	0.0	0	0	0	0	0	0
4+ UND	0.4	3.4	2	0	2	0	0	3
4+ DIV	13.6	291.7	120	48	71	1	1	94
SUBTOTAL	14.0	295.1	122	48	73	1	1	97
2 AND 3 LN EXP	0.0	0.0	0	0	0	0	0	0
4+ DIV EXP	0.5	4.7	2	0	2	0	0	3
NON FWY	14.5	299.8	124	48	75	1	1	100
FREEWAY	18.8	1,043.5	1,926	1,248	673	5	5	992
TOTAL	33.3	1,343.3	2,050	1,296	748	6	6	1,092

Statewide Travel / Accident Summary

FOR 2017 PREPARED 4/7/2020

TRAVEL AND ACCIDENT SUMMARY FOR SHA COUNTY

LANE TYPE	ROAD MILES	TRAVEL (MVM)	ACCIDENTS TOTAL	PDO	INJURY	FATAL	VICTIMS KILLED	INJURED
RURAL								
2 AND 3 LN	180.1	186.4	149	80	68	1	1	96
4+ UND	1.4	2.3	2	1	1	0	0	2
4+ DIV	0.5	0.7	5	4	1	0	0	1
SUBTOTAL	181.9	189.4	156	85	70	1	1	99
2 AND 3 LN EXP	27.7	61.4	47	27	18	2	2	30
4+ DIV EXP	4.0	27.3	9	7	2	0	0	2
NON FWY	213.6	278.1	212	119	90	3	3	131
FREEWAY	38.9	299.9	135	95	38	2	2	45
TOTAL	252.5	578.0	347	214	128	5	5	176
URBAN								
2 AND 3 LN	6.7	6.3	2	0	2	0	0	2
4+ UND	0.7	4.6	3	1	2	0	0	2
4+ DIV	21.4	125.9	136	54	78	4	4	119
SUBTOTAL	28.8	136.8	141	55	82	4	4	123
2 AND 3 LN EXP	0.2	1.0	0	0	0	0	0	0
4+ DIV EXP	0.0	0.0	0	0	0	0	0	0
NON FWY	28.9	137.8	141	55	82	4	4	123
FREEWAY	29.2	450.3	223	138	80	5	5	115
TOTAL	58.1	588.1	364	193	162	9	9	238
COUNTYWIDE								
2 AND 3 LN	186.8	192.7	151	80	70	1	1	98
4+ UND	2.0	6.9	5	2	3	0	0	4
4+ DIV	21.9	126.6	141	58	79	4	4	120
SUBTOTAL	210.7	326.2	297	140	152	5	5	222
2 AND 3 LN EXP	27.9	62.4	47	27	18	2	2	30
4+ DIV EXP	4.0	27.3	9	7	2	0	0	2
NON FWY	242.5	415.9	353	174	172	7	7	254
FREEWAY	68.1	750.1	358	233	118	7	7	160
TOTAL	310.6	1,166.0	711	407	290	14	14	414

Statewide Travel / Accident Summary

FOR 2017 PREPARED 4/7/2020

TRAVEL AND ACCIDENT SUMMARY FOR SIE COUNTY

LANE TYPE	ROAD MILES	TRAVEL (MVM)	ACCIDENTS TOTAL	PDO	INJURY	FATAL	VICTIMS KILLED	INJURED
RURAL								
2 AND 3 LN	89.3	30.0	41	20	19	2	2	26
4+ UND	0.0	0.0	0	0	0	0	0	0
4+ DIV	1.1	3.3	3	1	2	0	0	4
SUBTOTAL	90.4	33.3	44	21	21	2	2	30
2 AND 3 LN EXP	3.6	0.6	2	1	1	0	0	1
4+ DIV EXP	2.0	6.5	3	2	1	0	0	1
NON FWY	96.0	40.4	49	24	23	2	2	32
FREEWAY	1.6	18.1	13	8	5	0	0	8
TOTAL	97.6	58.5	62	32	28	2	2	40
URBAN								
2 AND 3 LN	0.0	0.0	0	0	0	0	0	0
4+ UND	0.0	0.0	0	0	0	0	0	0
4+ DIV	0.0	0.0	0	0	0	0	0	0
SUBTOTAL	0.0	0.0	0	0	0	0	0	0
2 AND 3 LN EXP	0.0	0.0	0	0	0	0	0	0
4+ DIV EXP	0.0	0.0	0	0	0	0	0	0
NON FWY	0.0	0.0	0	0	0	0	0	0
FREEWAY	0.0	0.0	0	0	0	0	0	0
TOTAL	0.0	0.0	0	0	0	0	0	0
COUNTYWIDE								
2 AND 3 LN	89.3	30.0	41	20	19	2	2	26
4+ UND	0.0	0.0	0	0	0	0	0	0
4+ DIV	1.1	3.3	3	1	2	0	0	4
SUBTOTAL	90.4	33.3	44	21	21	2	2	30
2 AND 3 LN EXP	3.6	0.6	2	1	1	0	0	1
4+ DIV EXP	2.0	6.5	3	2	1	0	0	1
NON FWY	96.0	40.4	49	24	23	2	2	32
FREEWAY	1.6	18.1	13	8	5	0	0	8
TOTAL	97.6	58.5	62	32	28	2	2	40

Statewide Travel / Accident Summary

FOR 2017 PREPARED 4/7/2020

TRAVEL AND ACCIDENT SUMMARY FOR SIS COUNTY

LANE TYPE	ROAD MILES	TRAVEL (MVM)	ACCIDENTS TOTAL	PDO	INJURY	FATAL	VICTIMS KILLED	INJURED
RURAL								
2 AND 3 LN	249.4	156.9	113	57	50	6	6	73
4+ UND	1.7	3.4	7	3	4	0	0	5
4+ DIV	0.2	0.6	0	0	0	0	0	0
SUBTOTAL	251.2	161.0	120	60	54	6	6	78
2 AND 3 LN EXP	14.7	20.8	21	12	9	0	0	13
4+ DIV EXP	0.0	0.0	0	0	0	0	0	0
NON FWY	265.9	181.8	141	72	63	6	6	91
FREEWAY	56.1	351.4	153	104	44	5	5	67
TOTAL	322.0	533.2	294	176	107	11	11	158
URBAN								
2 AND 3 LN	13.3	16.7	9	0	9	0	0	10
4+ UND	0.3	0.6	0	0	0	0	0	0
4+ DIV	0.7	2.0	2	0	2	0	0	3
SUBTOTAL	14.3	19.3	11	0	11	0	0	13
2 AND 3 LN EXP	0.5	0.6	3	2	1	0	0	2
4+ DIV EXP	0.0	0.0	0	0	0	0	0	0
NON FWY	14.8	19.9	14	2	12	0	0	15
FREEWAY	12.8	80.9	37	26	11	0	0	13
TOTAL	27.5	100.8	51	28	23	0	0	28
COUNTYWIDE								
2 AND 3 LN	262.7	173.7	122	57	59	6	6	83
4+ UND	1.9	4.0	7	3	4	0	0	5
4+ DIV	0.9	2.6	2	0	2	0	0	3
SUBTOTAL	265.4	180.3	131	60	65	6	6	91
2 AND 3 LN EXP	15.2	21.4	24	14	10	0	0	15
4+ DIV EXP	0.0	0.0	0	0	0	0	0	0
NON FWY	280.6	201.7	155	74	75	6	6	106
FREEWAY	68.8	432.3	190	130	55	5	5	80
TOTAL	349.5	634.0	345	204	130	11	11	186

Statewide Travel / Accident Summary
FOR 2017 PREPARED 4/7/2020

TRAVEL AND ACCIDENT SUMMARY FOR SJ COUNTY

LANE TYPE	ROAD MILES	TRAVEL (MVM)	ACCIDENTS TOTAL	PDO	INJURY	FATAL	VICTIMS KILLED	INJURED
RURAL								
2 AND 3 LN	104.9	374.6	347	168	166	13	19	272
4+ UND	0.2	1.3	1	1	0	0	0	0
4+ DIV	1.2	6.2	24	17	7	0	0	8
SUBTOTAL	106.4	382.0	372	186	173	13	19	280
2 AND 3 LN EXP	7.3	28.7	46	24	21	1	1	37
4+ DIV EXP	1.3	6.0	8	8	0	0	0	0
NON FWY	114.9	416.7	426	218	194	14	20	317
FREEWAY	63.7	1,281.2	998	625	362	11	13	557
TOTAL	178.7	1,697.9	1,424	843	556	25	33	874
URBAN								
2 AND 3 LN	14.7	63.8	98	60	36	2	2	52
4+ UND	0.0	0.1	0	0	0	0	0	0
4+ DIV	5.8	54.6	72	40	32	0	0	42
SUBTOTAL	20.5	118.5	170	100	68	2	2	94
2 AND 3 LN EXP	0.0	0.0	0	0	0	0	0	0
4+ DIV EXP	0.0	0.0	0	0	0	0	0	0
NON FWY	20.5	118.5	170	100	68	2	2	94
FREEWAY	65.1	2,187.1	2,045	1,330	694	21	23	1,016
TOTAL	85.6	2,305.7	2,215	1,430	762	23	25	1,110
COUNTYWIDE								
2 AND 3 LN	119.6	438.4	445	228	202	15	21	324
4+ UND	0.2	1.3	1	1	0	0	0	0
4+ DIV	7.0	60.8	96	57	39	0	0	50
SUBTOTAL	126.8	500.6	542	286	241	15	21	374
2 AND 3 LN EXP	7.3	28.7	46	24	21	1	1	37
4+ DIV EXP	1.3	6.0	8	8	0	0	0	0
NON FWY	135.4	535.3	596	318	262	16	22	411
FREEWAY	128.9	3,468.3	3,043	1,955	1,056	32	36	1,573
TOTAL	264.3	4,003.6	3,639	2,273	1,318	48	58	1,984

Statewide Travel / Accident Summary

FOR 2017 PREPARED 4/7/2020

TRAVEL AND ACCIDENT SUMMARY FOR SLO COUNTY

LANE TYPE	ROAD MILES	TRAVEL (MVM)	ACCIDENTS TOTAL	PDO	INJURY	FATAL	VICTIMS KILLED	INJURED
RURAL								
2 AND 3 LN	173.3	213.0	195	122	68	5	5	112
4+ UND	2.0	13.9	5	3	2	0	0	3
4+ DIV	5.2	74.9	51	40	10	1	2	17
SUBTOTAL	180.4	301.8	251	165	80	6	7	132
2 AND 3 LN EXP	40.8	110.5	58	34	20	4	5	43
4+ DIV EXP	23.6	233.3	111	64	43	4	4	70
NON FWY	244.8	645.6	420	263	143	14	16	245
FREEWAY	15.3	243.0	146	104	40	2	2	52
TOTAL	260.1	888.6	566	367	183	16	18	297
URBAN								
2 AND 3 LN	27.0	77.7	125	76	48	1	1	69
4+ UND	0.1	1.0	4	3	1	0	0	3
4+ DIV	4.3	42.2	32	18	14	0	0	18
SUBTOTAL	31.4	120.9	161	97	63	1	1	90
2 AND 3 LN EXP	6.1	15.8	10	9	1	0	0	1
4+ DIV EXP	10.6	109.8	76	59	16	1	2	25
NON FWY	48.2	246.4	247	165	80	2	3	116
FREEWAY	49.4	977.9	735	520	213	2	2	295
TOTAL	97.6	1,224.3	982	685	293	4	5	411
COUNTYWIDE								
2 AND 3 LN	200.2	290.6	320	198	116	6	6	181
4+ UND	2.1	14.9	9	6	3	0	0	6
4+ DIV	9.5	117.0	83	58	24	1	2	35
SUBTOTAL	211.8	422.6	412	262	143	7	8	222
2 AND 3 LN EXP	47.0	126.3	68	43	21	4	5	44
4+ DIV EXP	34.2	343.1	187	123	59	5	6	95
NON FWY	293.0	892.0	667	428	223	16	19	361
FREEWAY	64.6	1,220.9	881	624	253	4	4	347
TOTAL	357.6	2,112.9	1,548	1,052	476	20	23	708

Statewide Travel / Accident Summary

FOR 2017 PREPARED 4/7/2020

TRAVEL AND ACCIDENT SUMMARY FOR SM COUNTY

LANE TYPE	ROAD MILES	TRAVEL (MVM)	ACCIDENTS TOTAL	PDO	INJURY	FATAL	VICTIMS KILLED	INJURED
RURAL								
2 AND 3 LN	58.0	129.3	178	88	87	3	4	118
4+ UND	1.2	3.1	1	1	0	0	0	0
4+ DIV	1.0	11.6	5	2	3	0	0	5
SUBTOTAL	60.2	144.0	184	91	90	3	4	123
2 AND 3 LN EXP	0.0	0.0	0	0	0	0	0	0
4+ DIV EXP	0.0	0.0	0	0	0	0	0	0
NON FWY	60.2	144.0	184	91	90	3	4	123
FREEWAY	2.0	70.6	51	30	21	0	0	27
TOTAL	62.2	214.6	235	121	111	3	4	150
URBAN								
2 AND 3 LN	34.1	163.2	168	86	79	3	5	111
4+ UND	6.2	64.4	70	31	39	0	0	52
4+ DIV	29.1	363.3	452	221	223	8	8	295
SUBTOTAL	69.4	590.9	690	338	341	11	13	458
2 AND 3 LN EXP	0.4	4.6	5	4	1	0	0	1
4+ DIV EXP	6.6	123.5	99	51	47	1	1	67
NON FWY	76.4	719.0	794	393	389	12	14	526
FREEWAY	73.6	4,305.5	2,826	1,869	952	5	6	1,311
TOTAL	150.0	5,024.5	3,620	2,262	1,341	17	20	1,837
COUNTYWIDE								
2 AND 3 LN	92.1	292.6	346	174	166	6	9	229
4+ UND	7.4	67.5	71	32	39	0	0	52
4+ DIV	30.1	374.9	457	223	226	8	8	300
SUBTOTAL	129.6	735.0	874	429	431	14	17	581
2 AND 3 LN EXP	0.4	4.6	5	4	1	0	0	1
4+ DIV EXP	6.6	123.5	99	51	47	1	1	67
NON FWY	136.6	863.0	978	484	479	15	18	649
FREEWAY	75.6	4,376.1	2,877	1,899	973	5	6	1,338
TOTAL	212.2	5,239.1	3,855	2,383	1,452	20	24	1,987

Statewide Travel / Accident Summary

FOR 2017 PREPARED 4/7/2020

TRAVEL AND ACCIDENT SUMMARY FOR SOL COUNTY

LANE TYPE	ROAD MILES	TRAVEL (MVM)	ACCIDENTS TOTAL	PDO	INJURY	FATAL	VICTIMS KILLED	INJURED
RURAL								
2 AND 3 LN	55.6	213.7	177	111	62	4	4	88
4+ UND	0.5	3.3	4	3	1	0	0	1
4+ DIV	2.1	32.8	25	11	14	0	0	23
SUBTOTAL	58.3	249.8	206	125	77	4	4	112
2 AND 3 LN EXP	5.6	35.9	15	9	4	2	2	9
4+ DIV EXP	0.2	1.2	1	1	0	0	0	0
NON FWY	64.0	287.0	222	135	81	6	6	121
FREEWAY	25.7	902.7	335	219	115	1	1	178
TOTAL	89.7	1,189.6	557	354	196	7	7	299
URBAN								
2 AND 3 LN	2.3	17.0	28	12	16	0	0	22
4+ UND	3.5	20.3	53	22	31	0	0	38
4+ DIV	7.1	77.4	130	74	56	0	0	81
SUBTOTAL	12.9	114.7	211	108	103	0	0	141
2 AND 3 LN EXP	0.0	0.0	0	0	0	0	0	0
4+ DIV EXP	0.2	1.8	11	8	3	0	0	4
NON FWY	13.1	116.5	222	116	106	0	0	145
FREEWAY	55.8	2,450.5	1,751	1,163	578	10	10	829
TOTAL	68.9	2,567.0	1,973	1,279	684	10	10	974
COUNTYWIDE								
2 AND 3 LN	57.9	230.7	205	123	78	4	4	110
4+ UND	4.0	23.6	57	25	32	0	0	39
4+ DIV	9.2	110.2	155	85	70	0	0	104
SUBTOTAL	71.1	364.5	417	233	180	4	4	253
2 AND 3 LN EXP	5.6	35.9	15	9	4	2	2	9
4+ DIV EXP	0.4	3.0	12	9	3	0	0	4
NON FWY	77.2	403.4	444	251	187	6	6	266
FREEWAY	81.5	3,353.2	2,086	1,382	693	11	11	1,007
TOTAL	158.6	3,756.7	2,530	1,633	880	17	17	1,273

Statewide Travel / Accident Summary

FOR 2017 PREPARED 4/7/2020

TRAVEL AND ACCIDENT SUMMARY FOR SON COUNTY

LANE TYPE	ROAD MILES	TRAVEL (MVM)	ACCIDENTS TOTAL	PDO	INJURY	FATAL	VICTIMS KILLED	INJURED
RURAL								
2 AND 3 LN	136.2	392.8	393	235	152	6	7	216
4+ UND	0.6	4.0	4	1	3	0	0	3
4+ DIV	0.2	1.2	0	0	0	0	0	0
SUBTOTAL	137.0	398.1	397	236	155	6	7	219
2 AND 3 LN EXP	0.0	0.0	0	0	0	0	0	0
4+ DIV EXP	6.9	140.5	156	84	72	0	0	119
NON FWY	143.9	538.6	553	320	227	6	7	338
FREEWAY	17.2	251.1	66	32	33	1	1	50
TOTAL	161.1	789.7	619	352	260	7	8	388
URBAN								
2 AND 3 LN	30.6	234.7	265	155	106	4	4	160
4+ UND	0.2	1.8	6	3	3	0	0	3
4+ DIV	7.0	84.3	100	45	54	1	1	74
SUBTOTAL	37.8	320.8	371	203	163	5	5	237
2 AND 3 LN EXP	0.0	0.0	0	0	0	0	0	0
4+ DIV EXP	3.0	65.4	66	35	30	1	1	48
NON FWY	40.8	386.1	437	238	193	6	6	285
FREEWAY	36.1	1,245.1	1,132	737	389	6	6	535
TOTAL	77.0	1,631.3	1,569	975	582	12	12	820
COUNTYWIDE								
2 AND 3 LN	166.9	627.5	658	390	258	10	11	376
4+ UND	0.8	5.8	10	4	6	0	0	6
4+ DIV	7.1	85.5	100	45	54	1	1	74
SUBTOTAL	174.8	718.8	768	439	318	11	12	456
2 AND 3 LN EXP	0.0	0.0	0	0	0	0	0	0
4+ DIV EXP	10.0	205.9	222	119	102	1	1	167
NON FWY	184.8	924.7	990	558	420	12	13	623
FREEWAY	53.3	1,496.2	1,198	769	422	7	7	585
TOTAL	238.1	2,420.9	2,188	1,327	842	19	20	1,208

Statewide Travel / Accident Summary

FOR 2017 PREPARED 4/7/2020

TRAVEL AND ACCIDENT SUMMARY FOR STA COUNTY

LANE TYPE	ROAD MILES	TRAVEL (MVM)	ACCIDENTS TOTAL	PDO	INJURY	FATAL	VICTIMS KILLED	INJURED
RURAL								
2 AND 3 LN	74.4	193.3	197	104	90	3	3	167
4+ UND	2.2	3.6	2	0	1	1	1	1
4+ DIV	0.4	1.7	21	10	11	0	0	22
SUBTOTAL	77.1	198.6	220	114	102	4	4	190
2 AND 3 LN EXP	4.1	19.3	16	6	10	0	0	11
4+ DIV EXP	0.8	3.5	0	0	0	0	0	0
NON FWY	82.0	221.4	236	120	112	4	4	201
FREEWAY	31.5	543.2	248	165	79	4	4	124
TOTAL	113.5	764.6	484	285	191	8	8	325
URBAN								
2 AND 3 LN	28.2	111.7	209	109	94	6	6	140
4+ UND	2.3	14.9	39	23	15	1	1	24
4+ DIV	15.2	126.1	287	112	172	3	3	270
SUBTOTAL	45.7	252.7	535	244	281	10	10	434
2 AND 3 LN EXP	0.0	0.0	0	0	0	0	0	0
4+ DIV EXP	0.0	0.0	0	0	0	0	0	0
NON FWY	45.7	252.7	535	244	281	10	10	434
FREEWAY	21.6	854.3	1,026	682	334	10	10	481
TOTAL	67.3	1,107.0	1,561	926	615	20	20	915
COUNTYWIDE								
2 AND 3 LN	102.6	305.0	406	213	184	9	9	307
4+ UND	4.5	18.5	41	23	16	2	2	25
4+ DIV	15.7	127.8	308	122	183	3	3	292
SUBTOTAL	122.8	451.3	755	358	383	14	14	624
2 AND 3 LN EXP	4.1	19.3	16	6	10	0	0	11
4+ DIV EXP	0.8	3.5	0	0	0	0	0	0
NON FWY	127.7	474.1	771	364	393	14	14	635
FREEWAY	53.1	1,397.5	1,274	847	413	14	14	605
TOTAL	180.8	1,871.6	2,045	1,211	806	28	28	1,240

Statewide Travel / Accident Summary

FOR 2017 PREPARED 4/7/2020

TRAVEL AND ACCIDENT SUMMARY FOR SUT COUNTY

LANE TYPE	ROAD MILES	TRAVEL (MVM)	ACCIDENTS TOTAL	PDO	INJURY	FATAL	VICTIMS KILLED	INJURED
RURAL								
2 AND 3 LN	33.8	118.2	78	39	35	4	5	59
4+ UND	2.0	12.7	11	6	5	0	0	7
4+ DIV	15.8	97.8	51	25	24	2	3	35
SUBTOTAL	51.6	228.6	140	70	64	6	8	101
2 AND 3 LN EXP	2.2	10.5	4	1	3	0	0	4
4+ DIV EXP	7.1	90.8	34	16	16	2	2	36
NON FWY	61.0	329.9	178	87	83	8	10	141
FREEWAY	5.4	46.9	12	6	6	0	0	9
TOTAL	66.3	376.8	190	93	89	8	10	150
URBAN								
2 AND 3 LN	2.8	18.7	33	21	12	0	0	18
4+ UND	0.1	0.7	5	2	3	0	0	5
4+ DIV	2.4	31.6	75	22	52	1	1	80
SUBTOTAL	5.3	51.1	113	45	67	1	1	103
2 AND 3 LN EXP	0.0	0.0	0	0	0	0	0	0
4+ DIV EXP	7.2	62.6	88	41	46	1	1	76
NON FWY	12.5	113.7	201	86	113	2	2	179
FREEWAY	4.1	28.8	7	2	4	1	1	7
TOTAL	16.6	142.4	208	88	117	3	3	186
COUNTYWIDE								
2 AND 3 LN	36.6	136.9	111	60	47	4	5	77
4+ UND	2.2	13.4	16	8	8	0	0	12
4+ DIV	18.2	129.4	126	47	76	3	4	115
SUBTOTAL	57.0	279.7	253	115	131	7	9	204
2 AND 3 LN EXP	2.2	10.5	4	1	3	0	0	4
4+ DIV EXP	14.3	153.4	122	57	62	3	3	112
NON FWY	73.5	443.6	379	173	196	10	12	320
FREEWAY	9.4	75.6	19	8	10	1	1	16
TOTAL	82.9	519.2	398	181	206	11	13	336

Statewide Travel / Accident Summary

FOR 2017 PREPARED 4/7/2020

TRAVEL AND ACCIDENT SUMMARY FOR TEH COUNTY

LANE TYPE	ROAD MILES	TRAVEL (MVM)	ACCIDENTS TOTAL	PDO	INJURY	FATAL	VICTIMS KILLED	INJURED
RURAL								
2 AND 3 LN	129.2	108.0	87	42	43	2	2	72
4+ UND	0.0	0.0	0	0	0	0	0	0
4+ DIV	0.0	0.0	0	0	0	0	0	0
SUBTOTAL	129.2	108.0	87	42	43	2	2	72
2 AND 3 LN EXP	21.3	28.5	13	8	5	0	0	8
4+ DIV EXP	0.2	0.1	0	0	0	0	0	0
NON FWY	150.7	136.6	100	50	48	2	2	80
FREEWAY	30.7	373.3	93	48	43	2	2	56
TOTAL	181.4	509.8	193	98	91	4	4	136
URBAN								
2 AND 3 LN	11.7	12.5	4	2	2	0	0	5
4+ UND	0.1	0.8	0	0	0	0	0	0
4+ DIV	3.0	16.9	33	26	7	0	0	10
SUBTOTAL	14.8	30.3	37	28	9	0	0	15
2 AND 3 LN EXP	0.0	0.0	0	0	0	0	0	0
4+ DIV EXP	0.0	0.0	0	0	0	0	0	0
NON FWY	14.8	30.3	37	28	9	0	0	15
FREEWAY	9.9	132.4	49	29	18	2	2	25
TOTAL	24.7	162.7	86	57	27	2	2	40
COUNTYWIDE								
2 AND 3 LN	140.9	120.5	91	44	45	2	2	77
4+ UND	0.1	0.8	0	0	0	0	0	0
4+ DIV	3.0	16.9	33	26	7	0	0	10
SUBTOTAL	144.0	138.2	124	70	52	2	2	87
2 AND 3 LN EXP	21.3	28.5	13	8	5	0	0	8
4+ DIV EXP	0.2	0.1	0	0	0	0	0	0
NON FWY	165.5	166.8	137	78	57	2	2	95
FREEWAY	40.6	505.7	142	77	61	4	4	81
TOTAL	206.1	672.5	279	155	118	6	6	176

Statewide Travel / Accident Summary

FOR 2017 PREPARED 4/7/2020

TRAVEL AND ACCIDENT SUMMARY FOR TRI COUNTY

LANE TYPE	ROAD MILES	TRAVEL (MVM)	ACCIDENTS TOTAL	PDO	INJURY	FATAL	VICTIMS KILLED	INJURED
RURAL								
2 AND 3 LN	177.2	106.2	158	86	70	2	2	99
4+ UND	0.8	1.0	1	1	0	0	0	0
4+ DIV	0.0	0.0	0	0	0	0	0	0
SUBTOTAL	178.1	107.2	159	87	70	2	2	99
2 AND 3 LN EXP	22.3	15.8	20	15	5	0	0	6
4+ DIV EXP	0.5	0.8	0	0	0	0	0	0
NON FWY	200.9	123.8	179	102	75	2	2	105
FREEWAY	0.0	0.0	0	0	0	0	0	0
TOTAL	200.9	123.8	179	102	75	2	2	105
URBAN								
2 AND 3 LN	0.0	0.0	0	0	0	0	0	0
4+ UND	0.0	0.0	0	0	0	0	0	0
4+ DIV	0.0	0.0	0	0	0	0	0	0
SUBTOTAL	0.0	0.0	0	0	0	0	0	0
2 AND 3 LN EXP	0.0	0.0	0	0	0	0	0	0
4+ DIV EXP	0.0	0.0	0	0	0	0	0	0
NON FWY	0.0	0.0	0	0	0	0	0	0
FREEWAY	0.0	0.0	0	0	0	0	0	0
TOTAL	0.0	0.0	0	0	0	0	0	0
COUNTYWIDE								
2 AND 3 LN	177.2	106.2	158	86	70	2	2	99
4+ UND	0.8	1.0	1	1	0	0	0	0
4+ DIV	0.0	0.0	0	0	0	0	0	0
SUBTOTAL	178.1	107.2	159	87	70	2	2	99
2 AND 3 LN EXP	22.3	15.8	20	15	5	0	0	6
4+ DIV EXP	0.5	0.8	0	0	0	0	0	0
NON FWY	200.9	123.8	179	102	75	2	2	105
FREEWAY	0.0	0.0	0	0	0	0	0	0
TOTAL	200.9	123.8	179	102	75	2	2	105

Statewide Travel / Accident Summary

FOR 2017 PREPARED 4/7/2020

TRAVEL AND ACCIDENT SUMMARY FOR TUL COUNTY

LANE TYPE	ROAD MILES	TRAVEL (MVM)	ACCIDENTS TOTAL	PDO	INJURY	FATAL	VICTIMS KILLED	INJURED
RURAL								
2 AND 3 LN	190.2	242.0	308	181	118	9	12	195
4+ UND	1.0	3.2	0	0	0	0	0	0
4+ DIV	4.6	42.7	25	20	5	0	0	6
SUBTOTAL	195.8	287.9	333	201	123	9	12	201
2 AND 3 LN EXP	17.0	49.1	35	21	13	1	1	25
4+ DIV EXP	4.9	31.0	37	26	11	0	0	15
NON FWY	217.7	368.1	405	248	147	10	13	241
FREEWAY	38.5	786.8	342	242	97	3	3	140
TOTAL	256.2	1,154.9	747	490	244	13	16	381
URBAN								
2 AND 3 LN	29.7	87.9	110	73	36	1	1	60
4+ UND	3.4	13.4	60	46	14	0	0	17
4+ DIV	12.0	87.0	136	77	56	3	3	78
SUBTOTAL	45.1	188.3	306	196	106	4	4	155
2 AND 3 LN EXP	5.5	19.8	19	9	10	0	0	21
4+ DIV EXP	11.0	82.4	84	50	34	0	0	71
NON FWY	61.7	290.5	409	255	150	4	4	247
FREEWAY	32.7	611.2	477	333	138	6	7	201
TOTAL	94.4	901.8	886	588	288	10	11	448
COUNTYWIDE								
2 AND 3 LN	219.9	330.0	418	254	154	10	13	255
4+ UND	4.4	16.5	60	46	14	0	0	17
4+ DIV	16.6	129.8	161	97	61	3	3	84
SUBTOTAL	240.9	476.3	639	397	229	13	16	356
2 AND 3 LN EXP	22.5	68.9	54	30	23	1	1	46
4+ DIV EXP	15.9	113.4	121	76	45	0	0	86
NON FWY	279.3	658.6	814	503	297	14	17	488
FREEWAY	71.3	1,398.0	819	575	235	9	10	341
TOTAL	350.6	2,056.6	1,633	1,078	532	23	27	829

Statewide Travel / Accident Summary

FOR 2017 PREPARED 4/7/2020

TRAVEL AND ACCIDENT SUMMARY FOR TUO COUNTY

LANE TYPE	ROAD MILES	TRAVEL (MVM)	ACCIDENTS TOTAL	PDO	INJURY	FATAL	VICTIMS KILLED	INJURED
RURAL								
2 AND 3 LN	87.6	94.2	74	32	40	2	2	55
4+ UND	0.2	0.2	0	0	0	0	0	0
4+ DIV	0.0	0.0	0	0	0	0	0	0
SUBTOTAL	87.8	94.4	74	32	40	2	2	55
2 AND 3 LN EXP	28.1	63.4	46	31	13	2	2	29
4+ DIV EXP	10.0	22.9	44	22	19	3	4	22
NON FWY	125.9	180.7	164	85	72	7	8	106
FREEWAY	0.0	0.0	0	0	0	0	0	0
TOTAL	125.9	180.7	164	85	72	7	8	106
URBAN								
2 AND 3 LN	17.4	81.7	181	101	78	2	2	127
4+ UND	0.0	0.0	0	0	0	0	0	0
4+ DIV	1.1	4.1	9	5	4	0	0	5
SUBTOTAL	18.5	85.8	190	106	82	2	2	132
2 AND 3 LN EXP	5.0	25.1	15	11	4	0	0	4
4+ DIV EXP	2.1	5.9	8	2	6	0	0	9
NON FWY	25.6	116.8	213	119	92	2	2	145
FREEWAY	0.0	0.0	0	0	0	0	0	0
TOTAL	25.6	116.8	213	119	92	2	2	145
COUNTYWIDE								
2 AND 3 LN	105.0	175.9	255	133	118	4	4	182
4+ UND	0.2	0.2	0	0	0	0	0	0
4+ DIV	1.1	4.1	9	5	4	0	0	5
SUBTOTAL	106.3	180.2	264	138	122	4	4	187
2 AND 3 LN EXP	33.1	88.5	61	42	17	2	2	33
4+ DIV EXP	12.1	28.8	52	24	25	3	4	31
NON FWY	151.4	297.5	377	204	164	9	10	251
FREEWAY	0.0	0.0	0	0	0	0	0	0
TOTAL	151.4	297.5	377	204	164	9	10	251

Statewide Travel / Accident Summary

FOR 2017 PREPARED 4/7/2020

TRAVEL AND ACCIDENT SUMMARY FOR VEN COUNTY

LANE TYPE	ROAD MILES	TRAVEL (MVM)	ACCIDENTS TOTAL	PDO	INJURY	FATAL	VICTIMS KILLED	INJURED
RURAL								
2 AND 3 LN	98.1	145.0	274	147	122	5	7	178
4+ UND	0.0	0.0	0	0	0	0	0	0
4+ DIV	17.4	146.2	78	50	26	2	2	48
SUBTOTAL	115.5	291.3	352	197	148	7	9	226
2 AND 3 LN EXP	0.0	0.0	0	0	0	0	0	0
4+ DIV EXP	0.0	0.0	0	0	0	0	0	0
NON FWY	115.5	291.3	352	197	148	7	9	226
FREEWAY	0.3	5.8	4	2	2	0	0	2
TOTAL	115.8	297.1	356	199	150	7	9	228
URBAN								
2 AND 3 LN	39.3	179.4	252	133	119	0	0	165
4+ UND	0.8	5.3	4	3	1	0	0	2
4+ DIV	16.3	169.5	253	154	98	1	1	167
SUBTOTAL	56.4	354.1	509	290	218	1	1	334
2 AND 3 LN EXP	0.1	0.1	0	0	0	0	0	0
4+ DIV EXP	2.6	69.7	43	28	15	0	0	21
NON FWY	59.1	423.9	552	318	233	1	1	355
FREEWAY	87.9	3,020.5	2,296	1,606	675	15	18	942
TOTAL	147.0	3,444.4	2,848	1,924	908	16	19	1,297
COUNTYWIDE								
2 AND 3 LN	137.4	324.4	526	280	241	5	7	343
4+ UND	0.8	5.3	4	3	1	0	0	2
4+ DIV	33.7	315.7	331	204	124	3	3	215
SUBTOTAL	171.9	645.4	861	487	366	8	10	560
2 AND 3 LN EXP	0.1	0.1	0	0	0	0	0	0
4+ DIV EXP	2.6	69.7	43	28	15	0	0	21
NON FWY	174.6	715.2	904	515	381	8	10	581
FREEWAY	88.2	3,026.3	2,300	1,608	677	15	18	944
TOTAL	262.8	3,741.5	3,204	2,123	1,058	23	28	1,525

Statewide Travel / Accident Summary

FOR 2017 PREPARED 4/7/2020

TRAVEL AND ACCIDENT SUMMARY FOR YOL COUNTY

LANE TYPE	ROAD MILES	TRAVEL (MVM)	ACCIDENTS TOTAL	PDO	INJURY	FATAL	VICTIMS KILLED	INJURED
RURAL								
2 AND 3 LN	87.7	98.5	92	43	49	0	0	62
4+ UND	0.0	0.0	0	0	0	0	0	0
4+ DIV	0.0	0.0	0	0	0	0	0	0
SUBTOTAL	87.7	98.5	92	43	49	0	0	62
2 AND 3 LN EXP	0.0	0.0	0	0	0	0	0	0
4+ DIV EXP	0.0	0.0	0	0	0	0	0	0
NON FWY	87.7	98.5	92	43	49	0	0	62
FREEWAY	57.7	792.1	347	223	121	3	4	195
TOTAL	145.4	890.6	439	266	170	3	4	257
URBAN								
2 AND 3 LN	4.0	10.9	16	9	7	0	0	14
4+ UND	0.2	0.3	0	0	0	0	0	0
4+ DIV	0.0	0.0	0	0	0	0	0	0
SUBTOTAL	4.3	11.2	16	9	7	0	0	14
2 AND 3 LN EXP	0.0	0.0	0	0	0	0	0	0
4+ DIV EXP	0.0	0.0	0	0	0	0	0	0
NON FWY	4.3	11.2	16	9	7	0	0	14
FREEWAY	18.9	509.3	538	348	187	3	3	304
TOTAL	23.2	520.5	554	357	194	3	3	318
COUNTYWIDE								
2 AND 3 LN	91.7	109.4	108	52	56	0	0	76
4+ UND	0.2	0.3	0	0	0	0	0	0
4+ DIV	0.0	0.0	0	0	0	0	0	0
SUBTOTAL	91.9	109.7	108	52	56	0	0	76
2 AND 3 LN EXP	0.0	0.0	0	0	0	0	0	0
4+ DIV EXP	0.0	0.0	0	0	0	0	0	0
NON FWY	91.9	109.7	108	52	56	0	0	76
FREEWAY	76.6	1,301.4	885	571	308	6	7	499
TOTAL	168.5	1,411.1	993	623	364	6	7	575

Statewide Travel / Accident Summary

FOR 2017 PREPARED 4/7/2020

TRAVEL AND ACCIDENT SUMMARY FOR YUB COUNTY

LANE TYPE	ROAD MILES	TRAVEL (MVM)	ACCIDENTS TOTAL	PDO	INJURY	FATAL	VICTIMS KILLED	INJURED
RURAL								
2 AND 3 LN	29.1	82.4	86	63	22	1	1	35
4+ UND	0.0	0.0	0	0	0	0	0	0
4+ DIV	3.5	24.3	1	1	0	0	0	0
SUBTOTAL	32.6	106.8	87	64	22	1	1	35
2 AND 3 LN EXP	1.9	11.1	7	4	3	0	0	4
4+ DIV EXP	5.0	34.2	7	4	3	0	0	3
NON FWY	39.5	152.1	101	72	28	1	1	42
FREEWAY	1.0	7.3	4	2	2	0	0	2
TOTAL	40.5	159.4	105	74	30	1	1	44
URBAN								
2 AND 3 LN	8.6	45.3	35	23	11	1	2	18
4+ UND	1.0	7.5	5	1	4	0	0	11
4+ DIV	1.6	22.5	15	2	13	0	0	21
SUBTOTAL	11.2	75.3	55	26	28	1	2	50
2 AND 3 LN EXP	5.6	29.2	26	10	15	1	1	35
4+ DIV EXP	1.1	8.0	3	3	0	0	0	0
NON FWY	17.9	112.5	84	39	43	2	3	85
FREEWAY	6.0	86.5	114	78	34	2	2	47
TOTAL	23.9	199.0	198	117	77	4	5	132
COUNTYWIDE								
2 AND 3 LN	37.6	127.7	121	86	33	2	3	53
4+ UND	1.0	7.5	5	1	4	0	0	11
4+ DIV	5.2	46.8	16	3	13	0	0	21
SUBTOTAL	43.8	182.1	142	90	50	2	3	85
2 AND 3 LN EXP	7.5	40.3	33	14	18	1	1	39
4+ DIV EXP	6.1	42.2	10	7	3	0	0	3
NON FWY	57.4	264.6	185	111	71	3	4	127
FREEWAY	7.0	93.7	118	80	36	2	2	49
TOTAL	64.4	358.3	303	191	107	5	6	176

4/7/2020

BASIC AVERAGE ACCIDENT RATE TABLE FOR HIGHWAYS

RATE GROUP	BASE RATE	+ ADT FACTOR	PCT FAT	PCT INJ	PCT F+I	HIGHWAY TYPE	TERRAIN OR ADT	DESIGN SPEED	AREA	ACC COSTS ($1,000) F+I	ACC COSTS ($1,000) ALL
H 01	0.78	0.29900 /	2.5	40.2	42.7	CONVENTIONAL 2 LANES OR LESS	FLAT	<=55	RURAL	806.8	349.4
H 02	0.70	0.00000	3.2	38.9	42.1	CONVENTIONAL 2 LANES OR LESS	FLAT	>55	RURAL	1001.4	426.6
H 03	1.14	0.72800 /	2.6	44.3	46.9	CONVENTIONAL 2 LANES OR LESS	ROLL	<=55	RURAL	772.1	366.7
H 04	0.65	0.47100 /	3.5	41.5	45.0	CONVENTIONAL 2 LANES OR LESS	ROLL	>55	RURAL	1021.1	464.2
H 05	1.57	0.42100 /	2.6	47.0	49.6	CONVENTIONAL 2 LANES OR LESS	MTN	<=55	RURAL	738.5	370.6
H 06	0.91	0.47600 /	2.8	42.3	45.1	CONVENTIONAL 2 LANES OR LESS	MTN	>55	RURAL	846.2	386.3
H 07	1.60	0.00000	1.0	38.3	39.3	CONVENTIONAL 2 LANES OR LESS		<45	SUBURBAN	417.1	170.6
H 08	1.32	0.00000	1.7	44.3	46.0	CONVENTIONAL 2 LANES OR LESS		45-55	SUBURBAN	538.5	253.7
H 09	0.62	0.02100 *	1.7	39.4	41.1	CONVENTIONAL 2 LANES OR LESS		>55	SUBURBAN	585.0	246.9
H 10	1.20	0.00000	1.0	39.9	40.9	CONVENTIONAL 2 LANES OR LESS		<45	URBAN	409.2	173.1
H 11	0.82	0.00000	1.6	47.2	48.8	CONVENTIONAL 2 LANES OR LESS		>=45	URBAN	498.0	248.0
H 12	1.12	0.00000	2.9	39.4	42.3	CONVENTIONAL 3 LANES			RURAL	918.3	393.4
H 13	1.44	0.00000	1.4	37.9	39.3	CONVENTIONAL 3 LANES			SUBURBAN	524.5	212.8
H 14	1.17	0.00000	2.1	38.8	40.9	CONVENTIONAL 3 LANES			URBAN	695.7	290.3
H 15	0.61	0.00000	2.1	36.7	38.8	EXPRESSWAY 3 LANES OR LESS	FLAT		RURAL	757.5	299.2
H 16	0.68	0.00000	3.2	36.8	40.0	EXPRESSWAY 3 LANES OR LESS	ROLL		RURAL	1045.9	423.5
H 17	0.97	0.00000	2.6	40.3	42.9	EXPRESSWAY 3 LANES OR LESS	MTN		RURAL	829.7	360.9
H 18	0.64	0.00000	2.8	41.7	44.5	EXPRESSWAY 3 LANES OR LESS		<=55	SUBURBAN	812.5	367.7
H 19	0.86	0.00000	2.6	33.5	36.1	EXPRESSWAY 3 LANES OR LESS		>55	SUBURBAN	908.5	335.0
H 20	0.62	0.00000	3.0	48.8	51.8	EXPRESSWAY 3 LANES OR LESS			URBAN	765.7	401.3
H 21	1.05	0.00000	1.9	34.9	36.8	UNDIVIDED 4 LANES	FLAT		RURAL	729.7	274.0
H 22	0.73	0.00000	2.0	34.4	36.4	UNDIVIDED 4 LANES	ROLL/MTN		RURAL	766.6	284.5
H 23	0.93	0.00000	2.1	27.4	29.5	UNDIVIDED 4 LANES		<=55	SUBURBAN	899.7	273.2
H 24	1.23	0.00000	2.0	35.5	37.5	UNDIVIDED 4 LANES		>55	SUBURBAN	711.3	273.6
H 25	0.94	0.00000	0.7	38.2	38.9	UNDIVIDED 4 LANES		<45	URBAN	340.5	138.4
H 26	0.67	0.00000	1.0	38.9	39.9	UNDIVIDED 4 LANES		>=45	URBAN	415.7	171.7
H 27	0.91	0.00000	3.1	31.3	34.4	UNDIVIDED 5-6 LANES	FLAT		RURAL	1158.6	404.2
H 28	0.91	0.00000	3.1	31.3	34.4	UNDIVIDED 5-6 LANES	ROLL/MTN		RURAL	1158.6	404.2
H 29	0.41	0.00000	2.6	48.7	51.3	UNDIVIDED 5-6 LANES		<=55	SUBURBAN	683.4	355.9
H 30	0.41	0.00000	2.6	48.7	51.3	UNDIVIDED 5-6 LANES		>55	SUBURBAN	683.4	355.9
H 31	1.37	0.00000	1.0	33.3	34.3	UNDIVIDED 5-6 LANES		<45	URBAN	459.3	163.9
H 32	3.02	0.00000	0.4	27.0	27.4	UNDIVIDED 5-6 LANES		>=45	URBAN	304.3	90.4

4/7/2020

BASIC AVERAGE ACCIDENT RATE TABLE FOR HIGHWAYS

RATE GROUP	BASE RATE	+ ADT FACTOR	PCT FAT	PCT INJ	PCT F+I	HIGHWAY TYPE	TERRAIN OR ADT	DESIGN SPEED	AREA	ACC COSTS ($1,000) F+I	ACC COSTS ($1,000) ALL
H 33	0.60	0.00000	2.0	36.4	38.4	DIVIDED 4 LANES	FLAT		RURAL	734.7	287.4
H 34	1.61	0.00000	0.9	33.4	34.3	DIVIDED 4 LANES	ROLL/MTN		RURAL	446.7	158.9
H 35	0.91	0.01500 *	0.9	39.2	40.1	DIVIDED 4 LANES		<=55	SUBURBAN	385.4	161.1
H 36	0.86	0.00000	2.1	38.1	40.2	DIVIDED 4 LANES		>55	SUBURBAN	699.8	287.9
H 37	0.91	0.00000	0.9	47.2	48.1	DIVIDED 4 LANES		<45	URBAN	348.1	172.5
H 38	0.90	0.00000	1.0	42.9	43.9	DIVIDED 4 LANES		>=45	URBAN	391.4	177.3
H 39	0.87	0.00000	2.4	37.9	40.3	DIVIDED 5 LANES OR MORE	FLAT		RURAL	818.0	334.8
H 40	0.78	0.00000	1.0	31.8	32.8	DIVIDED 5 LANES OR MORE	ROLL/MTN		RURAL	494.0	167.8
H 41	0.98	0.00000	0.3	41.2	41.5	DIVIDED 5 LANES OR MORE		<=55	SUBURBAN	224.9	99.8
H 42	1.29	0.00000	1.6	36.5	38.1	DIVIDED 5 LANES OR MORE		>55	SUBURBAN	591.7	232.2
H 43	1.00	0.00000	1.0	51.3	52.3	DIVIDED 5 LANES OR MORE		<45	URBAN	352.5	189.0
H 44	1.06	0.00000	0.8	47.3	48.1	DIVIDED 5 LANES OR MORE		>=45	URBAN	326.0	161.8
H 45	0.46	0.00500 *	1.8	34.4	36.2	DIV. EXPRESSWAY 4 LNS. OR MORE		<=65	RURAL	708.4	261.9
H 46	0.36	0.00000	2.0	35.8	37.8	DIV. EXPRESSWAY 4 LNS. OR MORE		>65	RURAL	743.9	286.6
H 47	0.93	0.00000	1.1	37.6	38.7	DIV. EXPRESSWAY 4 LNS. OR MORE		<=65	SUBURBAN	448.5	180.3
H 48	0.69	0.00000	1.6	30.6	32.2	DIV. EXPRESSWAY 4 LNS. OR MORE		>65	SUBURBAN	672.9	224.1
H 49	0.70	0.00000	1.2	46.6	47.8	DIV. EXPRESSWAY 4 LNS. OR MORE		<=55	URBAN	416.2	204.0
H 50	0.27	0.01200 *	0.6	37.4	38.0	DIV. EXPRESSWAY 4 LNS. OR MORE		>55	URBAN	317.0	126.5
H 51	0.81	0.00000	3.0	42.3	45.3	FREEWAY 4 LANES OR LESS	<=15000	<=65	RURAL	892.3	408.9
H 52	0.55	0.00000	3.1	37.0	40.1	FREEWAY 4 LANES OR LESS	<=15000	>65	RURAL	1015.8	412.5
H 53	0.46	0.00000	1.5	33.8	35.3	FREEWAY 4 LANES OR LESS	>15000	<=65	RURAL	627.8	227.2
H 54	0.47	0.00000	1.9	33.0	34.9	FREEWAY 4 LANES OR LESS	>15000	>65	RURAL	761.0	271.2
H 55	0.54	0.00000	1.4	33.0	34.4	FREEWAY 5-6 LANES			RURAL	607.8	214.7
H 56	0.70	0.00000	0.8	32.1	32.9	FREEWAY 7 LANES OR MORE			RURAL	425.2	145.7
H 57	1.24	0.00000	3.8	34.9	38.7	FREEWAY 4 LANES OR LESS	<=15000	<=65	SUBURBAN	1184.7	465.2
H 58	0.61	0.00000	1.7	34.4	36.1	FREEWAY 4 LANES OR LESS	<=15000	>65	SUBURBAN	645.5	240.0
H 59	0.91	0.00000	1.0	36.1	37.1	FREEWAY 4 LANES OR LESS	>15000	<=65	SUBURBAN	433.0	167.6
H 60	0.59	0.00000	0.9	33.5	34.4	FREEWAY 4 LANES OR LESS	>15000	>65	SUBURBAN	424.7	153.3
H 61	0.79	0.00000	0.8	32.3	33.1	FREEWAY 5-6 LANES			SUBURBAN	403.6	141.0
H 62	0.88	0.00000	0.5	32.0	32.5	FREEWAY 7 LANES OR MORE			SUBURBAN	310.9	108.5
H 63	0.83	0.00000	0.7	33.6	34.3	FREEWAY 4 LANES OR LESS			URBAN	366.2	132.0

4/7/2020

BASIC AVERAGE ACCIDENT RATE TABLE FOR HIGHWAYS

RATE GROUP	BASE RATE	+ ADT FACTOR	PCT FAT	PCT INJ	PCT F+I	HIGHWAY TYPE	TERRAIN OR ADT	DESIGN SPEED	AREA	ACC COSTS ($1,000) F+I	ACC COSTS ($1,000) ALL
H 64	0.64	0.00200 *	0.5	32.1	32.6	FREEWAY 5-6 LANES; URBAN			URBAN	312.2	108.3
H 65	0.73	0.00100 *	0.4	31.7	32.1	FREEWAY 7-8 LANES; URBAN			URBAN	281.5	97.0
H 66	0.67	0.00100 *	0.3	31.0	31.3	FREEWAY 9-10 LANES; URBAN			URBAN	250.9	85.2
H 67	0.59	0.00200 *	0.3	30.2	30.5	FREEWAY 11 LANES OR MORE			URBAN	253.6	84.1

BASE RATES:

HIGHWAY SEGMENTS	ACCIDENTS/MILLION VEHICLE MILES (MVM)
INTERSECTIONS	ACCIDENTS/MILLION VEHICLE (MV) ENTERING THE INTERSECTION
RAMPS	ACCIDENTS/MILLION VEHICLE (MV) TRAVERSING THE RAMPS

ADT FACTOR:

VALUE TO BE ADDED TO THE BASE RATE. "0.60/" MEANS 0.60 DIVIDED BY ADT IN THOUSANDS; I.E., WITH 5,000 ADT, 0.12 WOULD BE ADDED TO THE BASE RATE. "0.017" MEANS 0.017 TIMES ADT IN THOUSANDS; I.E., WITH 20,000 ADT, ADD 0.34 TO THE BASE RATE.

ACCIDENT COSTS ($1,000)

	F	I	PDO	ALL TYPES
RURAL	11,300.00	154.2	8.6	281.1
URBAN	10,800.00	148.8	9.7	185.6
SUBURBAN	10,700.00	148.6	11.0	104.6
AVERAGE	11,000.00	149.3	10.6	135.8

4/7/2020

BASIC AVERAGE ACCIDENT RATE TABLE FOR INTERSECTIONS

RATE GROUP		BASE RATE	+ ADT FACTOR	PCT FAT	PCT INJ	PCT F+ I	INTERSECTION TYPE*	CONTROL TYPE	AREA	ACC COST ($1000) F+I	ALL
I	01	0.130	0.00000	1.4	44.4	45.8	F, M and S	NO CONTROL	RURAL	494.9	231.3
I	02	0.250	0.00000	2.5	44.1	46.6	F, M and S	STOP & YIELD SIGNS (EXC 4WAY)	RURAL	752.2	355.1
I	03	0.490	0.00000	0.8	32.7	33.5	F, M and S	4 WAY STOP	RURAL	420.4	146.5
I	04	0.540	0.00000	1.0	37.0	38.0	F, M and S	SIGNALS	RURAL	447.5	175.4
I	05	0.460	0.00000	1.5	36.0	37.5	F, M and S	4 WAY FLASHERS	RURAL	600.0	230.4
I	06	0.160	0.00000	0.8	45.8	46.6	F, M and S	NO CONTROL	SUBURBAN	329.7	159.5
I	07	0.240	0.00000	1.7	41.2	42.9	F, M and S	STOP & YIELD SIGNS (EXC 4WAY)	SUBURBAN	566.7	249.4
I	08	0.430	0.00000	0.7	40.3	41.0	F, M and S	4 WAY STOP	SUBURBAN	328.7	141.3
I	09	0.420	0.00000	0.5	37.4	37.9	F, M and S	SIGNALS	SUBURBAN	287.8	115.9
I	10	0.340	0.00000	0.8	39.9	40.7	F, M and S	4 WAY FLASHERS	SUBURBAN	356.0	151.4
I	11	0.050	0.00000	2.6	44.9	47.5	F, M and S	NO CONTROL	URBAN	731.8	352.7
I	12	0.140	0.00000	1.1	46.2	47.3	F, M and S	STOP & YIELD SIGNS (EXC 4WAY)	URBAN	396.5	192.7
I	13	0.170	0.00000	0.4	26.8	27.2	F, M and S	4 WAY STOP	URBAN	305.4	90.1
I	14	0.240	0.00000	0.5	46.9	47.4	F, M and S	SIGNALS	URBAN	261.2	128.9
I	15	0.260	0.00000	1.5	41.4	42.9	F, M and S	4 WAY FLASHERS	URBAN	521.2	229.1
I	16	0.130	0.00000	1.4	41.0	42.4	T, Y and Z	NO CONTROL	RURAL	522.2	226.4
I	17	0.190	0.00000	1.7	39.8	41.5	T, Y and Z	STOP & YIELD SIGNS (EXC 4WAY)	RURAL	610.8	258.5
I	18	0.560	0.00000	2.0	35.7	37.7	T, Y and Z	4 WAY STOP	RURAL	745.5	286.4
I	19	0.450	0.00000	0.5	34.6	35.1	T, Y and Z	SIGNALS	RURAL	313.0	115.4
I	20	0.560	0.00000	2.0	35.7	37.7	T, Y and Z	4 WAY FLASHERS	RURAL	745.5	286.4
I	21	0.140	0.00000	0.6	39.1	39.7	T, Y and Z	NO CONTROL	SUBURBAN	308.1	128.9
I	22	0.170	0.00000	1.2	39.9	41.1	T, Y and Z	STOP & YIELD SIGNS (EXC 4WAY)	SUBURBAN	456.7	194.2
I	23	0.180	0.00000	1.7	25.5	27.2	T, Y and Z	4 WAY STOP	SUBURBAN	808.1	227.8
I	24	0.290	0.00000	0.5	37.7	38.2	T, Y and Z	SIGNALS	SUBURBAN	286.7	116.3
I	25	0.180	0.00000	2.9	25.5	28.4	T, Y and Z	4 WAY FLASHERS	SUBURBAN	1226.0	356.1
I	26	0.060	0.00000	1.9	41.7	43.6	T, Y and Z	NO CONTROL	URBAN	613.0	272.7
I	27	0.090	0.00000	1.2	46.9	48.1	T, Y and Z	STOP & YIELD SIGNS (EXC 4WAY)	URBAN	414.5	204.4
I	28	0.070	0.00000	1.1	38.6	39.7	T, Y and Z	4 WAY STOP	URBAN	443.9	182.1
I	29	0.200	0.00000	0.5	46.8	47.3	T, Y and Z	SIGNALS	URBAN	261.4	128.8
I	30	0.070	0.00000	2.6	38.6	41.2	T, Y and Z	4 WAY FLASHERS	URBAN	821.0	343.9
I	31	0.740	0.00000	0.8	19.1	19.9	R	YIELD ON ALL APPROACHES	ALL*	585.5	125.0

4/7/2020

BASIC AVERAGE ACCIDENT RATE TABLE FOR INTERSECTIONS

RATE GROUP	BASE RATE	+ ADT FACTOR	PCT FAT	PCT INJ	PCT F+ I	INTERSECTION TYPE*	CONTROL TYPE	AREA	ACC COST ($1000) F+I	ACC COST ($1000) ALL

* INTERSECTION TYPES

F - FOUR-LEGGED
M - MULTI-LEGED
S - OFFSET
T - TEE
Y - Y WYE
Z - OTHERS
R - ROUNDABOUT

(I- 31 - "R", Roundabout = Travel and Accident Cost based on Average)

4/7/2020

BASIC AVERAGE ACCIDENT RATE TABLE FOR RAMPS

RATE GROUP	BASE RATE	+ ADT FACTOR	PCT FAT	PCT INJ	PCT F + I	RAMP TYPE	RAMP AREAS	ON/ OFF	AREA	ACC COSTS ($1,000) F+I	ALL
R 01	1.370	0.00000	1.6	52.8	54.4	FRONTAGE ROAD	1-4	N/A	RURAL	482.0	266.1
R 02	1.370	0.00000	1.6	52.8	54.4	FRONTAGE ROAD	1-4	N/A	URBAN	462.1	255.8
R 03	0.360	0.00000	0.8	31.1	31.9	COLLECTOR ROAD	1-4	N/A	RURAL	433.7	144.2
R 04	0.360	0.00000	0.4	31.1	31.5	COLLECTOR ROAD	1-4	N/A	URBAN	284.1	96.1
R 05	0.500	0.00000	2.5	31.3	33.8	DIRECT, SEMI-DIR CONN (LT TRN TRAF)	1-4	OFF	RURAL	978.6	336.5
R 06	0.510	0.00000	0.8	32.8	33.6	DIRECT, SEMI-DIR CONN (LT TRN TRAF)	1-4	OFF	URBAN	402.4	141.6
R 07	0.750	0.00000	0.8	37.0	37.8	DIRECT, SEMI-DIR CONN (LT TRN TRAF)	1-4	ON	RURAL	390.1	152.8
R 08	0.480	0.00000	1.0	30.3	31.3	DIRECT, SEMI-DIR CONN (LT TRN TRAF)	1-4	ON	URBAN	489.1	159.8
R 09	1.350	0.00000	0.9	35.5	36.4	DIAMOND	1-4	OFF	RURAL	429.8	161.9
R 10	1.030	0.00000	0.8	37.1	37.9	DIAMOND	1-4	OFF	URBAN	373.6	147.6
R 11	0.640	0.00000	2.6	35.5	38.1	DIAMOND	1-4	ON	RURAL	914.8	353.9
R 12	0.630	0.00000	0.3	36.4	36.7	DIAMOND	1-4	ON	URBAN	235.9	92.7
R 13	0.300	0.00000	0.4	34.5	34.9	SLIP	1-4	OFF	RURAL	281.9	104.0
R 14	0.300	0.00000	0.7	34.5	35.2	SLIP	1-4	OFF	URBAN	360.6	133.2
R 15	0.300	0.00000	1.5	37.7	39.2	SLIP	1-4	ON	RURAL	580.7	232.9
R 16	0.300	0.00000	1.1	37.7	38.8	SLIP	1-4	ON	URBAN	450.8	180.8
R 17	0.640	0.00000	1.2	33.7	34.9	DIRECT, SEMI-DIR CONN (RT TRN TRAF)	1-4	OFF	RURAL	537.4	193.2
R 18	0.920	0.00000	0.5	33.9	34.4	DIRECT, SEMI-DIR CONN (RT TRN TRAF)	1-4	OFF	URBAN	303.6	110.8
R 19	0.770	0.00000	1.4	50.6	52.0	DIRECT, SEMI-DIR CONN (RT TRN TRAF)	1-4	ON	RURAL	454.3	240.4
R 20	0.700	0.00000	0.5	33.7	34.2	DIRECT, SEMI-DIR CONN (RT TRN TRAF)	1-4	ON	URBAN	304.5	110.5
R 21	2.440	0.00000	0.5	40.0	40.5	LOOP WITH LEFT TURN	1-4	OFF	RURAL	291.8	123.3
R 22	1.220	0.00000	0.4	33.8	34.2	LOOP WITH LEFT TURN	1-4	OFF	URBAN	273.4	99.9
R 23	0.350	0.00000	1.7	31.7	33.4	LOOP WITH LEFT TURN	1-4	ON	RURAL	721.5	246.7
R 24	0.810	0.00000	0.2	35.0	35.2	LOOP WITH LEFT TURN	1-4	ON	URBAN	209.3	80.0
R 25	2.960	0.00000	2.9	37.3	40.2	BUTTONHOOK	1-4	OFF	RURAL	958.3	390.4
R 26	1.250	0.00000	0.5	30.3	30.8	BUTTONHOOK	1-4	OFF	URBAN	321.7	105.8
R 27	0.880	0.00000	0.6	30.0	30.6	BUTTONHOOK	1-4	ON	RURAL	372.7	120.0
R 28	0.610	0.00000	1.1	32.4	33.5	BUTTONHOOK	1-4	ON	URBAN	498.5	173.5
R 29	0.590	0.00000	3.1	31.3	34.4	SCISSORS	1-4	OFF	RURAL	1158.6	404.2
R 30	1.010	0.00000	2.6	35.1	37.7	SCISSORS	1-4	OFF	URBAN	883.4	339.1
R 31	0.320	0.00000	0.2	30.5	30.7	SCISSORS	1-4	ON	RURAL	226.8	75.6

4/7/2020

BASIC AVERAGE ACCIDENT RATE TABLE FOR RAMPS

RATE GROUP	BASE RATE	+ ADT FACTOR	PCT FAT	PCT INJ	PCT F + I	RAMP TYPE	RAMP AREAS	ON/ OFF	AREA	ACC COSTS ($1,000) F+I	ALL
R 32	0.320	0.00000	0.2	30.5	30.7	SCISSORS	1-4	ON	URBAN	218.2	73.7
R 33	0.410	0.00000	2.0	25.0	27.0	SPLIT	1-4	OFF	RURAL	979.8	270.8
R 34	0.280	0.00000	0.6	32.0	32.6	SPLIT	1-4	OFF	URBAN	344.8	119.0
R 35	0.260	0.00000	0.5	25.2	25.7	SPLIT	1-4	ON	RURAL	371.0	101.7
R 36	0.260	0.00000	0.5	25.2	25.7	SPLIT	1-4	ON	URBAN	356.0	98.7
R 37	1.100	0.00000	0.4	31.2	31.6	LOOP WITHOUT LEFT TURN	1-4	OFF	RURAL	295.3	99.2
R 38	1.100	0.00000	0.4	31.2	31.6	LOOP WITHOUT LEFT TURN	1-4	OFF	URBAN	283.6	96.3
R 39	1.060	0.00000	1.7	32.6	34.3	LOOP WITHOUT LEFT TURN	1-4	ON	RURAL	706.6	248.0
R 40	0.750	0.00000	0.3	31.5	31.8	LOOP WITHOUT LEFT TURN	1-4	ON	URBAN	249.3	85.9
R 41	0.700	0.00000	1.2	22.2	23.4	TWO-WAY RAMP SEGMENT	1-4	N/A	RURAL	725.8	176.4
R 42	0.330	0.00000	1.2	26.2	27.4	TWO-WAY RAMP SEGMENT	1-4	N/A	URBAN	615.3	175.6
R 43	1.740	0.00000	0.5	12.0	12.5	REST AREA, VISTA PT, TRK SCALE	1-4	OFF	RURAL	600.0	82.5
R 44	1.680	0.00000	0.2	14.4	14.6	REST AREA, VISTA PT, TRK SCALE	1-4	OFF	URBAN	267.0	47.2
R 45	0.770	0.00000	0.2	1.1	1.3	REST AREA, VISTA PT, TRK SCALE	1-4	ON	RURAL	1581.5	28.4
R 46	0.630	0.00000	0.2	11.7	11.9	REST AREA, VISTA PT, TRK SCALE	1-4	ON	URBAN	293.9	43.4
R 47	0.780	0.00000	1.3	35.2	36.5	OTHER	1-4	OFF	RURAL	551.2	206.6
R 48	0.780	0.00000	1.3	35.2	36.5	OTHER	1-4	OFF	URBAN	528.2	198.9
R 49	0.920	0.00000	0.3	35.6	35.9	OTHER	1-4	ON	RURAL	247.3	94.3
R 50	0.920	0.00000	0.3	35.6	35.9	OTHER	1-4	ON	URBAN	237.8	91.6
R 51	0.370	0.00000	0.5	75.0	75.5	OTHER	1-4	N/A	RURAL	228.0	174.3
R 52	0.370	0.00000	0.5	75.0	75.5	OTHER	1-4	N/A	URBAN	219.3	168.0
R 53	0.850	0.00000	0.6	31.9	32.5	DIAMOND	1-3	OFF	RURAL	346.0	118.1
R 54	0.800	0.00000	0.5	35.9	36.4	DIAMOND	1-3	OFF	URBAN	295.1	113.6
R 55	0.550	0.00000	6.5	35.1	41.6	DIAMOND	1-3	ON	RURAL	1895.7	793.6
R 56	0.490	0.00000	0.5	34.8	35.3	DIAMOND	1-3	ON	URBAN	291.5	109.1
R 57	0.250	0.00000	0.3	29.2	29.5	SLIP	1-3	OFF	RURAL	261.7	83.2
R 58	0.250	0.00000	0.3	29.2	29.5	SLIP	1-3	OFF	URBAN	251.6	81.0
R 59	0.170	0.00000	0.4	32.1	32.5	SLIP	1-3	ON	RURAL	291.4	100.5
R 60	0.170	0.00000	0.4	32.1	32.5	SLIP	1-3	ON	URBAN	279.9	97.5
R 61	0.350	0.00000	5.7	47.1	52.8	DIRECT, SEMI-DIR CONN (RT TRN TRAF)	1-3	OFF	RURAL	1357.4	720.8
R 62	0.430	0.00000	0.8	32.7	33.5	DIRECT, SEMI-DIR CONN (RT TRN TRAF)	1-3	OFF	URBAN	403.2	141.5

4/7/2020

BASIC AVERAGE ACCIDENT RATE TABLE FOR RAMPS

RATE GROUP	BASE RATE	+ ADT FACTOR	PCT FAT	PCT INJ	PCT F + I	RAMP TYPE	RAMP AREAS	ON/ OFF	AREA	ACC COSTS ($1,000) F+I	ALL
R 63	0.530	0.00000	3.7	40.7	44.4	DIRECT, SEMI-DIR CONN (RT TRN TRAF)	1-3	ON	RURAL	1083.0	485.6
R 64	0.400	0.00000	0.9	30.3	31.2	DIRECT, SEMI-DIR CONN (RT TRN TRAF)	1-3	ON	URBAN	456.0	149.0
R 65	2.010	0.00000	0.7	25.0	25.7	LOOP WITH LEFT TURN	1-3	OFF	RURAL	449.5	121.8
R 66	1.790	0.00000	0.7	42.3	43.0	LOOP WITH LEFT TURN	1-3	OFF	URBAN	317.4	141.9
R 67	0.450	0.00000	0.7	25.0	25.7	LOOP WITH LEFT TURN	1-3	ON	RURAL	449.5	121.8
R 68	0.450	0.00000	0.7	25.0	25.7	LOOP WITH LEFT TURN	1-3	ON	URBAN	431.0	117.9
R 69	1.380	0.00000	1.0	36.4	37.4	LOOP WITHOUT LEFT TURN	1-3	OFF	RURAL	452.2	174.5
R 70	1.090	0.00000	0.7	31.1	31.8	LOOP WITHOUT LEFT TURN	1-3	OFF	URBAN	383.3	128.5
R 71	0.540	0.00000	1.0	33.3	34.3	LOOP WITHOUT LEFT TURN	1-3	ON	RURAL	479.2	170.0
R 72	0.600	0.00000	0.2	28.4	28.6	LOOP WITHOUT LEFT TURN	1-3	ON	URBAN	223.3	70.8
R 73	0.850	0.00000	3.6	32.1	35.7	TWO-WAY RAMP SEGMENT	1-3	N/A	RURAL	1278.1	461.8
R 74	0.850	0.00000	3.6	32.1	35.7	TWO-WAY RAMP SEGMENT	1-3	N/A	URBAN	1222.9	442.8
R 75	0.760	0.00000	1.5	27.6	29.1	OTHER	1-3	OFF	RURAL	728.7	218.2
R 76	0.760	0.00000	1.5	27.6	29.1	OTHER	1-3	OFF	URBAN	697.8	209.9
R 77	0.760	0.00000	1.5	27.6	29.1	OTHER	1-3	ON	RURAL	728.7	218.2
R 78	0.760	0.00000	1.5	27.6	29.1	OTHER	1-3	ON	URBAN	697.8	209.9
R 79	0.760	0.00000	1.5	27.6	29.1	OTHER	1-3	N/A	RURAL	728.7	218.2
R 80	0.760	0.00000	1.5	27.6	29.1	OTHER	1-3	N/A	URBAN	697.8	209.9

Pedestrian Fatality and Injury Data by County
Includes Ramp Area 4 and Intersection Area 6

ALAMEDA COUNTY

Highway Type		Total	Fatality	Injury
Expressway		0	0	0
Freeway		36	9	27
Conventional Highway		58	2	56
One-Way City Street		0	0	0
COUNTY TOTAL		94	11	83

ALPINE COUNTY

Highway Type		Total	Fatality	Injury
Expressway		0	0	0
Freeway		0	0	0
Conventional Highway		0	0	0
One-Way City Street		0	0	0
COUNTY TOTAL		0	0	0

AMADOR COUNTY

Highway Type		Total	Fatality	Injury
Expressway		0	0	0
Freeway		0	0	0
Conventional Highway		5	1	4
One-Way City Street		0	0	0
COUNTY TOTAL		5	1	4

BUTTE COUNTY

Highway Type		Total	Fatality	Injury
Expressway		2	0	2
Freeway		2	1	1
Conventional Highway		8	2	6
One-Way City Street		3	0	3
COUNTY TOTAL		15	3	12

CALAVERAS COUNTY

Highway Type		Total	Fatality	Injury
Expressway		0	0	0
Freeway		0	0	0
Conventional Highway		6	0	6
One-Way City Street		0	0	0
COUNTY TOTAL		6	0	6

COLUSA COUNTY

Highway Type		Total	Fatality	Injury
Expressway		0	0	0
Freeway		0	0	0
Conventional Highway		1	0	1
One-Way City Street		0	0	0
COUNTY TOTAL		1	0	1

Pedestrian Fatality and Injury Data by County
Includes Ramp Area 4 and Intersection Area 6

CONTRA COSTA COUNTY

Highway Type		Total	Fatality	Injury
Expressway		1	0	1
Freeway		21	4	17
Conventional Highway		7	0	7
One-Way City Street		0	0	0
COUNTY TOTAL		29	4	25

DEL NORTE COUNTY

Highway Type		Total	Fatality	Injury
Expressway		0	0	0
Freeway		0	0	0
Conventional Highway		1	1	0
One-Way City Street		0	0	0
COUNTY TOTAL		1	1	0

EL DORADO COUNTY

Highway Type		Total	Fatality	Injury
Expressway		0	0	0
Freeway		0	0	0
Conventional Highway		1	0	1
One-Way City Street		0	0	0
COUNTY TOTAL		1	0	1

FRESNO COUNTY

Highway Type		Total	Fatality	Injury
Expressway		0	0	0
Freeway		9	6	3
Conventional Highway		2	0	2
One-Way City Street		0	0	0
COUNTY TOTAL		11	6	5

GLENN COUNTY

Highway Type		Total	Fatality	Injury
Expressway		0	0	0
Freeway		0	0	0
Conventional Highway		1	0	1
One-Way City Street		0	0	0
COUNTY TOTAL		1	0	1

HUMBOLDT COUNTY

Highway Type		Total	Fatality	Injury
Expressway		3	1	2
Freeway		5	2	3
Conventional Highway		6	2	4
One-Way City Street		9	1	8
COUNTY TOTAL		23	6	17

Pedestrian Fatality and Injury Data by County
Includes Ramp Area 4 and Intersection Area 6

IMPERIAL COUNTY

Highway Type		Total	Fatality	Injury
Expressway		1	1	0
Freeway		3	1	2
Conventional Highway		3	2	1
One-Way City Street		0	0	0
COUNTY TOTAL		7	4	3

INYO COUNTY

Highway Type		Total	Fatality	Injury
Expressway		0	0	0
Freeway		0	0	0
Conventional Highway		4	0	4
One-Way City Street		0	0	0
COUNTY TOTAL		4	0	4

KERN COUNTY

Highway Type		Total	Fatality	Injury
Expressway		3	2	1
Freeway		10	3	7
Conventional Highway		13	6	7
One-Way City Street		1	1	0
COUNTY TOTAL		27	12	15

KINGS COUNTY

Highway Type		Total	Fatality	Injury
Expressway		0	0	0
Freeway		2	1	1
Conventional Highway		0	0	0
One-Way City Street		0	0	0
COUNTY TOTAL		2	1	1

LAKE COUNTY

Highway Type		Total	Fatality	Injury
Expressway		2	1	1
Freeway		1	0	1
Conventional Highway		7	1	6
One-Way City Street		0	0	0
COUNTY TOTAL		10	2	8

LASSEN COUNTY

Highway Type		Total	Fatality	Injury
Expressway		1	0	1
Freeway		0	0	0
Conventional Highway		1	1	0
One-Way City Street		0	0	0
COUNTY TOTAL		2	1	1

Pedestrian Fatality and Injury Data by County
Includes Ramp Area 4 and Intersection Area 6

LOS ANGELES COUNTY

Highway Type		Total	Fatality	Injury
Expressway		1	1	0
Freeway		188	42	146
Conventional Highway		85	14	71
One-Way City Street		0	0	0
COUNTY TOTAL		274	57	217

MADERA COUNTY

Highway Type		Total	Fatality	Injury
Expressway		0	0	0
Freeway		1	0	1
Conventional Highway		1	0	1
One-Way City Street		0	0	0
COUNTY TOTAL		2	0	2

MARIN COUNTY

Highway Type		Total	Fatality	Injury
Expressway		0	0	0
Freeway		6	1	5
Conventional Highway		1	0	1
One-Way City Street		0	0	0
COUNTY TOTAL		7	1	6

MARIPOSA COUNTY

Highway Type		Total	Fatality	Injury
Expressway		0	0	0
Freeway		0	0	0
Conventional Highway		1	0	1
One-Way City Street		0	0	0
COUNTY TOTAL		1	0	1

MENDOCINO COUNTY

Highway Type		Total	Fatality	Injury
Expressway		0	0	0
Freeway		1	0	1
Conventional Highway		5	0	5
One-Way City Street		0	0	0
COUNTY TOTAL		6	0	6

MERCED COUNTY

Highway Type		Total	Fatality	Injury
Expressway		0	0	0
Freeway		3	1	2
Conventional Highway		5	1	4
One-Way City Street		0	0	0
COUNTY TOTAL		8	2	6

Pedestrian Fatality and Injury Data by County
Includes Ramp Area 4 and Intersection Area 6

MODOC COUNTY

Highway Type		Total	Fatality	Injury
Expressway		0	0	0
Freeway		0	0	0
Conventional Highway		0	0	0
One-Way City Street		0	0	0
COUNTY TOTAL		0	0	0

MONO COUNTY

Highway Type		Total	Fatality	Injury
Expressway		0	0	0
Freeway		0	0	0
Conventional Highway		0	0	0
One-Way City Street		0	0	0
COUNTY TOTAL		0	0	0

MONTEREY COUNTY

Highway Type		Total	Fatality	Injury
Expressway		0	0	0
Freeway		4	1	3
Conventional Highway		8	1	7
One-Way City Street		0	0	0
COUNTY TOTAL		12	2	10

NAPA COUNTY

Highway Type		Total	Fatality	Injury
Expressway		1	0	1
Freeway		1	0	1
Conventional Highway		5	1	4
One-Way City Street		0	0	0
COUNTY TOTAL		7	1	6

NEVADA COUNTY

Highway Type		Total	Fatality	Injury
Expressway		0	0	0
Freeway		3	1	2
Conventional Highway		1	1	0
One-Way City Street		0	0	0
COUNTY TOTAL		4	2	2

ORANGE COUNTY

Highway Type		Total	Fatality	Injury
Expressway		2	0	2
Freeway		49	17	32
Conventional Highway		69	9	60
One-Way City Street		0	0	0
COUNTY TOTAL		120	26	94

Pedestrian Fatality and Injury Data by County
Includes Ramp Area 4 and Intersection Area 6

PLACER COUNTY

Highway Type		Total	Fatality	Injury
Expressway		7	4	3
Freeway		6	1	5
Conventional Highway		5	1	4
One-Way City Street		0	0	0
COUNTY TOTAL		18	6	12

PLUMAS COUNTY

Highway Type		Total	Fatality	Injury
Expressway		0	0	0
Freeway		0	0	0
Conventional Highway		4	0	4
One-Way City Street		0	0	0
COUNTY TOTAL		4	0	4

RIVERSIDE COUNTY

Highway Type		Total	Fatality	Injury
Expressway		3	1	2
Freeway		35	13	22
Conventional Highway		40	8	32
One-Way City Street		0	0	0
COUNTY TOTAL		78	22	56

SACRAMENTO COUNTY

Highway Type		Total	Fatality	Injury
Expressway		0	0	0
Freeway		26	4	22
Conventional Highway		0	0	0
One-Way City Street		0	0	0
COUNTY TOTAL		26	4	22

SAN BENITO COUNTY

Highway Type		Total	Fatality	Injury
Expressway		0	0	0
Freeway		1	1	0
Conventional Highway		1	1	0
One-Way City Street		0	0	0
COUNTY TOTAL		2	2	0

SAN BERNARDINO COUNTY

Highway Type		Total	Fatality	Injury
Expressway		1	0	1
Freeway		71	25	46
Conventional Highway		33	9	24
One-Way City Street		0	0	0
COUNTY TOTAL		105	34	71

Pedestrian Fatality and Injury Data by County
Includes Ramp Area 4 and Intersection Area 6

SAN DIEGO COUNTY

Highway Type		Total	Fatality	Injury
Expressway		8	1	7
Freeway		86	27	59
Conventional Highway		9	0	9
One-Way City Street		0	0	0
COUNTY TOTAL		103	28	75

SAN FRANCISCO COUNTY

Highway Type		Total	Fatality	Injury
Expressway		0	0	0
Freeway		8	3	5
Conventional Highway		12	1	11
One-Way City Street		0	0	0
COUNTY TOTAL		20	4	16

SAN JOAQUIN COUNTY

Highway Type		Total	Fatality	Injury
Expressway		0	0	0
Freeway		11	3	8
Conventional Highway		8	1	7
One-Way City Street		0	0	0
COUNTY TOTAL		19	4	15

SAN LUIS OBISPO COUNTY

Highway Type		Total	Fatality	Injury
Expressway		2	0	2
Freeway		6	1	5
Conventional Highway		2	0	2
One-Way City Street		0	0	0
COUNTY TOTAL		10	1	9

SAN MATEO COUNTY

Highway Type		Total	Fatality	Injury
Expressway		1	1	0
Freeway		10	3	7
Conventional Highway		50	7	43
One-Way City Street		0	0	0
COUNTY TOTAL		61	11	50

SANTA BARBARA COUNTY

Highway Type		Total	Fatality	Injury
Expressway		2	1	1
Freeway		6	0	6
Conventional Highway		20	3	17
One-Way City Street		0	0	0
COUNTY TOTAL		28	4	24

Pedestrian Fatality and Injury Data by County
Includes Ramp Area 4 and Intersection Area 6

SANTA CLARA COUNTY

Highway Type		Total	Fatality	Injury
Expressway		2	1	1
Freeway		36	2	34
Conventional Highway		25	1	24
One-Way City Street		0	0	0
COUNTY TOTAL		63	4	59

SANTA CRUZ COUNTY

Highway Type		Total	Fatality	Injury
Expressway		0	0	0
Freeway		1	0	1
Conventional Highway		19	2	17
One-Way City Street		0	0	0
COUNTY TOTAL		20	2	18

SHASTA COUNTY

Highway Type		Total	Fatality	Injury
Expressway		0	0	0
Freeway		4	2	2
Conventional Highway		7	0	7
One-Way City Street		1	0	1
COUNTY TOTAL		12	2	10

SIERRA COUNTY

Highway Type		Total	Fatality	Injury
Expressway		0	0	0
Freeway		0	0	0
Conventional Highway		0	0	0
One-Way City Street		0	0	0
COUNTY TOTAL		0	0	0

SISKIYOU COUNTY

Highway Type		Total	Fatality	Injury
Expressway		0	0	0
Freeway		3	0	3
Conventional Highway		1	1	0
One-Way City Street		0	0	0
COUNTY TOTAL		4	1	3

SOLANO COUNTY

Highway Type		Total	Fatality	Injury
Expressway		0	0	0
Freeway		5	1	4
Conventional Highway		12	0	12
One-Way City Street		0	0	0
COUNTY TOTAL		17	1	16

Pedestrian Fatality and Injury Data by County
Includes Ramp Area 4 and Intersection Area 6

SONOMA COUNTY

Highway Type		Total	Fatality	Injury
Expressway		2	0	2
Freeway		9	2	7
Conventional Highway		15	2	13
One-Way City Street		0	0	0
COUNTY TOTAL		26	4	22

STANISLAUS COUNTY

Highway Type		Total	Fatality	Injury
Expressway		0	0	0
Freeway		9	3	6
Conventional Highway		30	5	25
One-Way City Street		2	0	2
COUNTY TOTAL		41	8	33

SUTTER COUNTY

Highway Type		Total	Fatality	Injury
Expressway		4	0	4
Freeway		0	0	0
Conventional Highway		1	0	1
One-Way City Street		0	0	0
COUNTY TOTAL		5	0	5

TEHAMA COUNTY

Highway Type		Total	Fatality	Injury
Expressway		0	0	0
Freeway		0	0	0
Conventional Highway		1	0	1
One-Way City Street		0	0	0
COUNTY TOTAL		1	0	1

TRINITY COUNTY

Highway Type		Total	Fatality	Injury
Expressway		0	0	0
Freeway		0	0	0
Conventional Highway		0	0	0
One-Way City Street		0	0	0
COUNTY TOTAL		0	0	0

TULARE COUNTY

Highway Type		Total	Fatality	Injury
Expressway		2	0	2
Freeway		4	3	1
Conventional Highway		10	2	8
One-Way City Street		5	1	4
COUNTY TOTAL		21	6	15

Pedestrian Fatality and Injury Data by County
Includes Ramp Area 4 and Intersection Area 6

TUOLUMNE COUNTY

Highway Type		Total	Fatality	Injury
Expressway		0	0	0
Freeway		0	0	0
Conventional Highway		10	1	9
One-Way City Street		0	0	0
COUNTY TOTAL		10	1	9

VENTURA COUNTY

Highway Type		Total	Fatality	Injury
Expressway		0	0	0
Freeway		14	4	10
Conventional Highway		11	0	11
One-Way City Street		0	0	0
COUNTY TOTAL		25	4	21

YOLO COUNTY

Highway Type		Total	Fatality	Injury
Expressway		0	0	0
Freeway		4	0	4
Conventional Highway		1	0	1
One-Way City Street		0	0	0
COUNTY TOTAL		5	0	5

YUBA COUNTY

Highway Type		Total	Fatality	Injury
Expressway		1	0	1
Freeway		0	0	0
Conventional Highway		1	1	0
One-Way City Street		0	0	0
COUNTY TOTAL		2	1	1

2017 STATEWIDE

Highway Type		Total	Fatality	Injury
Expressway		52	15	37
Freeway		700	188	512
Conventional Highway		633	91	542
One-Way City Street		21	3	18
TOTAL		**1406**	**297**	**1109**

Bicycle Fatality and Injury Data by County
Includes Ramp Area 4 and Intersection Area 6

ALAMEDA COUNTY

Highway Type		Total	Fatality	Injury
Expressway		0	0	0
Freeway		10	0	10
Conventional Highway		33	1	32
One-Way City Street		0	0	0
COUNTY TOTAL		43	1	42

ALPINE COUNTY

Highway Type		Total	Fatality	Injury
Expressway		1	0	1
Freeway		0	0	0
Conventional Highway		0	0	0
One-Way City Street		0	0	0
COUNTY TOTAL		1	0	1

AMADOR COUNTY

Highway Type		Total	Fatality	Injury
Expressway		1	0	1
Freeway		0	0	0
Conventional Highway		1	0	1
One-Way City Street		0	0	0
COUNTY TOTAL		2	0	2

BUTTE COUNTY

Highway Type		Total	Fatality	Injury
Expressway		2	0	2
Freeway		2	0	2
Conventional Highway		3	0	3
One-Way City Street		4	0	4
COUNTY TOTAL		11	0	11

CALAVERAS COUNTY

Highway Type		Total	Fatality	Injury
Expressway		0	0	0
Freeway		0	0	0
Conventional Highway		0	0	0
One-Way City Street		0	0	0
COUNTY TOTAL		0	0	0

COLUSA COUNTY

Highway Type		Total	Fatality	Injury
Expressway		0	0	0
Freeway		0	0	0
Conventional Highway		1	0	1
One-Way City Street		0	0	0
COUNTY TOTAL		1	0	1

Bicycle Fatality and Injury Data by County
Includes Ramp Area 4 and Intersection Area 6

CONTRA COSTA COUNTY

Highway Type		Total	Fatality	Injury
Expressway		0	0	0
Freeway		4	0	4
Conventional Highway		2	0	2
One-Way City Street		0	0	0
COUNTY TOTAL		6	0	6

DEL NORTE COUNTY

Highway Type		Total	Fatality	Injury
Expressway		0	0	0
Freeway		0	0	0
Conventional Highway		1	0	1
One-Way City Street		0	0	0
COUNTY TOTAL		1	0	1

EL DORADO COUNTY

Highway Type		Total	Fatality	Injury
Expressway		0	0	0
Freeway		0	0	0
Conventional Highway		5	1	4
One-Way City Street		0	0	0
COUNTY TOTAL		5	1	4

FRESNO COUNTY

Highway Type		Total	Fatality	Injury
Expressway		0	0	0
Freeway		0	0	0
Conventional Highway		0	0	0
One-Way City Street		0	0	0
COUNTY TOTAL		0	0	0

GLENN COUNTY

Highway Type		Total	Fatality	Injury
Expressway		0	0	0
Freeway		0	0	0
Conventional Highway		0	0	0
One-Way City Street		0	0	0
COUNTY TOTAL		0	0	0

HUMBOLDT COUNTY

Highway Type		Total	Fatality	Injury
Expressway		1	0	1
Freeway		2	0	2
Conventional Highway		7	0	7
One-Way City Street		1	0	1
COUNTY TOTAL		11	0	11

Bicycle Fatality and Injury Data by County
Includes Ramp Area 4 and Intersection Area 6

IMPERIAL COUNTY

Highway Type		Total	Fatality	Injury
Expressway		2	0	2
Freeway		1	0	1
Conventional Highway		2	0	2
One-Way City Street		0	0	0
COUNTY TOTAL		5	0	5

INYO COUNTY

Highway Type		Total	Fatality	Injury
Expressway		0	0	0
Freeway		0	0	0
Conventional Highway		1	0	1
One-Way City Street		0	0	0
COUNTY TOTAL		1	0	1

KERN COUNTY

Highway Type		Total	Fatality	Injury
Expressway		0	0	0
Freeway		1	0	1
Conventional Highway		8	1	7
One-Way City Street		0	0	0
COUNTY TOTAL		9	1	8

KINGS COUNTY

Highway Type		Total	Fatality	Injury
Expressway		0	0	0
Freeway		0	0	0
Conventional Highway		0	0	0
One-Way City Street		0	0	0
COUNTY TOTAL		0	0	0

LAKE COUNTY

Highway Type		Total	Fatality	Injury
Expressway		0	0	0
Freeway		1	0	1
Conventional Highway		2	1	1
One-Way City Street		0	0	0
COUNTY TOTAL		3	1	2

LASSEN COUNTY

Highway Type		Total	Fatality	Injury
Expressway		0	0	0
Freeway		0	0	0
Conventional Highway		0	0	0
One-Way City Street		0	0	0
COUNTY TOTAL		0	0	0

Bicycle Fatality and Injury Data by County
Includes Ramp Area 4 and Intersection Area 6

LOS ANGELES COUNTY

Highway Type		Total	Fatality	Injury
Expressway		1	0	1
Freeway		55	2	53
Conventional Highway		79	3	76
One-Way City Street		0	0	0
COUNTY TOTAL		135	5	130

MADERA COUNTY

Highway Type		Total	Fatality	Injury
Expressway		0	0	0
Freeway		0	0	0
Conventional Highway		1	0	1
One-Way City Street		0	0	0
COUNTY TOTAL		1	0	1

MARIN COUNTY

Highway Type		Total	Fatality	Injury
Expressway		0	0	0
Freeway		7	0	7
Conventional Highway		14	0	14
One-Way City Street		0	0	0
COUNTY TOTAL		21	0	21

MARIPOSA COUNTY

Highway Type		Total	Fatality	Injury
Expressway		0	0	0
Freeway		0	0	0
Conventional Highway		1	0	1
One-Way City Street		0	0	0
COUNTY TOTAL		1	0	1

MENDOCINO COUNTY

Highway Type		Total	Fatality	Injury
Expressway		0	0	0
Freeway		1	0	1
Conventional Highway		4	0	4
One-Way City Street		0	0	0
COUNTY TOTAL		5	0	5

MERCED COUNTY

Highway Type		Total	Fatality	Injury
Expressway		0	0	0
Freeway		3	0	3
Conventional Highway		5	0	5
One-Way City Street		0	0	0
COUNTY TOTAL		8	0	8

Bicycle Fatality and Injury Data by County
Includes Ramp Area 4 and Intersection Area 6

MODOC COUNTY

Highway Type		Total	Fatality	Injury
Expressway		1	0	1
Freeway		0	0	0
Conventional Highway		0	0	0
One-Way City Street		0	0	0
COUNTY TOTAL		1	0	1

MONO COUNTY

Highway Type		Total	Fatality	Injury
Expressway		0	0	0
Freeway		0	0	0
Conventional Highway		2	0	2
One-Way City Street		0	0	0
COUNTY TOTAL		2	0	2

MONTEREY COUNTY

Highway Type		Total	Fatality	Injury
Expressway		0	0	0
Freeway		3	0	3
Conventional Highway		6	0	6
One-Way City Street		0	0	0
COUNTY TOTAL		9	0	9

NAPA COUNTY

Highway Type		Total	Fatality	Injury
Expressway		1	0	1
Freeway		1	0	1
Conventional Highway		3	1	2
One-Way City Street		0	0	0
COUNTY TOTAL		5	1	4

NEVADA COUNTY

Highway Type		Total	Fatality	Injury
Expressway		1	0	1
Freeway		0	0	0
Conventional Highway		1	0	1
One-Way City Street		0	0	0
COUNTY TOTAL		2	0	2

ORANGE COUNTY

Highway Type		Total	Fatality	Injury
Expressway		4	1	3
Freeway		30	0	30
Conventional Highway		96	2	94
One-Way City Street		0	0	0
COUNTY TOTAL		130	3	127

Bicycle Fatality and Injury Data by County
Includes Ramp Area 4 and Intersection Area 6

PLACER COUNTY

Highway Type		Total	Fatality	Injury
Expressway		0	0	0
Freeway		2	1	1
Conventional Highway		5	0	5
One-Way City Street		0	0	0
COUNTY TOTAL		7	1	6

PLUMAS COUNTY

Highway Type		Total	Fatality	Injury
Expressway		2	0	2
Freeway		0	0	0
Conventional Highway		1	0	1
One-Way City Street		0	0	0
COUNTY TOTAL		3	0	3

RIVERSIDE COUNTY

Highway Type		Total	Fatality	Injury
Expressway		0	0	0
Freeway		6	0	6
Conventional Highway		12	0	12
One-Way City Street		0	0	0
COUNTY TOTAL		18	0	18

SACRAMENTO COUNTY

Highway Type		Total	Fatality	Injury
Expressway		0	0	0
Freeway		19	0	19
Conventional Highway		0	0	0
One-Way City Street		0	0	0
COUNTY TOTAL		19	0	19

SAN BENITO COUNTY

Highway Type		Total	Fatality	Injury
Expressway		0	0	0
Freeway		0	0	0
Conventional Highway		2	0	2
One-Way City Street		0	0	0
COUNTY TOTAL		2	0	2

SAN BERNARDINO COUNTY

Highway Type		Total	Fatality	Injury
Expressway		0	0	0
Freeway		17	0	17
Conventional Highway		11	0	11
One-Way City Street		0	0	0
COUNTY TOTAL		28	0	28

Bicycle Fatality and Injury Data by County
Includes Ramp Area 4 and Intersection Area 6

SAN DIEGO COUNTY

Highway Type		Total	Fatality	Injury
Expressway		5	1	4
Freeway		27	1	26
Conventional Highway		12	0	12
One-Way City Street		2	0	2
COUNTY TOTAL		46	2	44

SAN FRANCISCO COUNTY

Highway Type		Total	Fatality	Injury
Expressway		0	0	0
Freeway		4	0	4
Conventional Highway		8	0	8
One-Way City Street		0	0	0
COUNTY TOTAL		12	0	12

SAN JOAQUIN COUNTY

Highway Type		Total	Fatality	Injury
Expressway		0	0	0
Freeway		6	1	5
Conventional Highway		4	0	4
One-Way City Street		0	0	0
COUNTY TOTAL		10	1	9

SAN LUIS OBISPO COUNTY

Highway Type		Total	Fatality	Injury
Expressway		1	0	1
Freeway		1	0	1
Conventional Highway		8	0	8
One-Way City Street		0	0	0
COUNTY TOTAL		10	0	10

SAN MATEO COUNTY

Highway Type		Total	Fatality	Injury
Expressway		5	0	5
Freeway		5	0	5
Conventional Highway		35	1	34
One-Way City Street		0	0	0
COUNTY TOTAL		45	1	44

SANTA BARBARA COUNTY

Highway Type		Total	Fatality	Injury
Expressway		1	0	1
Freeway		10	0	10
Conventional Highway		17	1	16
One-Way City Street		0	0	0
COUNTY TOTAL		28	1	27

Bicycle Fatality and Injury Data by County
Includes Ramp Area 4 and Intersection Area 6

SANTA CLARA COUNTY

Highway Type		Total	Fatality	Injury
Expressway		0	0	0
Freeway		20	0	20
Conventional Highway		27	0	27
One-Way City Street		0	0	0
COUNTY TOTAL		47	0	47

SANTA CRUZ COUNTY

Highway Type		Total	Fatality	Injury
Expressway		3	0	3
Freeway		1	0	1
Conventional Highway		25	1	24
One-Way City Street		0	0	0
COUNTY TOTAL		29	1	28

SHASTA COUNTY

Highway Type		Total	Fatality	Injury
Expressway		0	0	0
Freeway		3	0	3
Conventional Highway		6	0	6
One-Way City Street		0	0	0
COUNTY TOTAL		9	0	9

SIERRA COUNTY

Highway Type		Total	Fatality	Injury
Expressway		0	0	0
Freeway		0	0	0
Conventional Highway		1	0	1
One-Way City Street		0	0	0
COUNTY TOTAL		1	0	1

SISKIYOU COUNTY

Highway Type		Total	Fatality	Injury
Expressway		1	0	1
Freeway		0	0	0
Conventional Highway		0	0	0
One-Way City Street		0	0	0
COUNTY TOTAL		1	0	1

SOLANO COUNTY

Highway Type		Total	Fatality	Injury
Expressway		0	0	0
Freeway		0	0	0
Conventional Highway		2	0	2
One-Way City Street		0	0	0
COUNTY TOTAL		2	0	2

Bicycle Fatality and Injury Data by County
Includes Ramp Area 4 and Intersection Area 6

SONOMA COUNTY

Highway Type		Total	Fatality	Injury
Expressway		1	0	1
Freeway		2	0	2
Conventional Highway		11	0	11
One-Way City Street		0	0	0
COUNTY TOTAL		14	0	14

STANISLAUS COUNTY

Highway Type		Total	Fatality	Injury
Expressway		0	0	0
Freeway		2	0	2
Conventional Highway		20	0	20
One-Way City Street		2	0	2
COUNTY TOTAL		24	0	24

SUTTER COUNTY

Highway Type		Total	Fatality	Injury
Expressway		4	0	4
Freeway		0	0	0
Conventional Highway		0	0	0
One-Way City Street		0	0	0
COUNTY TOTAL		4	0	4

TEHAMA COUNTY

Highway Type		Total	Fatality	Injury
Expressway		0	0	0
Freeway		0	0	0
Conventional Highway		2	0	2
One-Way City Street		0	0	0
COUNTY TOTAL		2	0	2

TRINITY COUNTY

Highway Type		Total	Fatality	Injury
Expressway		0	0	0
Freeway		0	0	0
Conventional Highway		1	0	1
One-Way City Street		0	0	0
COUNTY TOTAL		1	0	1

TULARE COUNTY

Highway Type		Total	Fatality	Injury
Expressway		0	0	0
Freeway		0	0	0
Conventional Highway		7	0	7
One-Way City Street		1	0	1
COUNTY TOTAL		8	0	8

Bicycle Fatality and Injury Data by County
Includes Ramp Area 4 and Intersection Area 6

TUOLUMNE COUNTY

Highway Type		Total	Fatality	Injury
Expressway		0	0	0
Freeway		0	0	0
Conventional Highway		1	0	1
One-Way City Street		0	0	0
COUNTY TOTAL		1	0	1

VENTURA COUNTY

Highway Type		Total	Fatality	Injury
Expressway		0	0	0
Freeway		5	0	5
Conventional Highway		20	0	20
One-Way City Street		0	0	0
COUNTY TOTAL		25	0	25

YOLO COUNTY

Highway Type		Total	Fatality	Injury
Expressway		0	0	0
Freeway		5	0	5
Conventional Highway		1	0	1
One-Way City Street		0	0	0
COUNTY TOTAL		6	0	6

YUBA COUNTY

Highway Type		Total	Fatality	Injury
Expressway		0	0	0
Freeway		1	1	0
Conventional Highway		3	0	3
One-Way City Street		0	0	0
COUNTY TOTAL		4	1	3

2017 STATEWIDE

Highway Type		Total	Fatality	Injury
Expressway		38	2	36
Freeway		257	6	251
Conventional Highway		520	13	507
One-Way City Street		10	0	10
TOTAL		**825**	**21**	**804**

2017 *ALL* ACCIDENTS BY MONTH

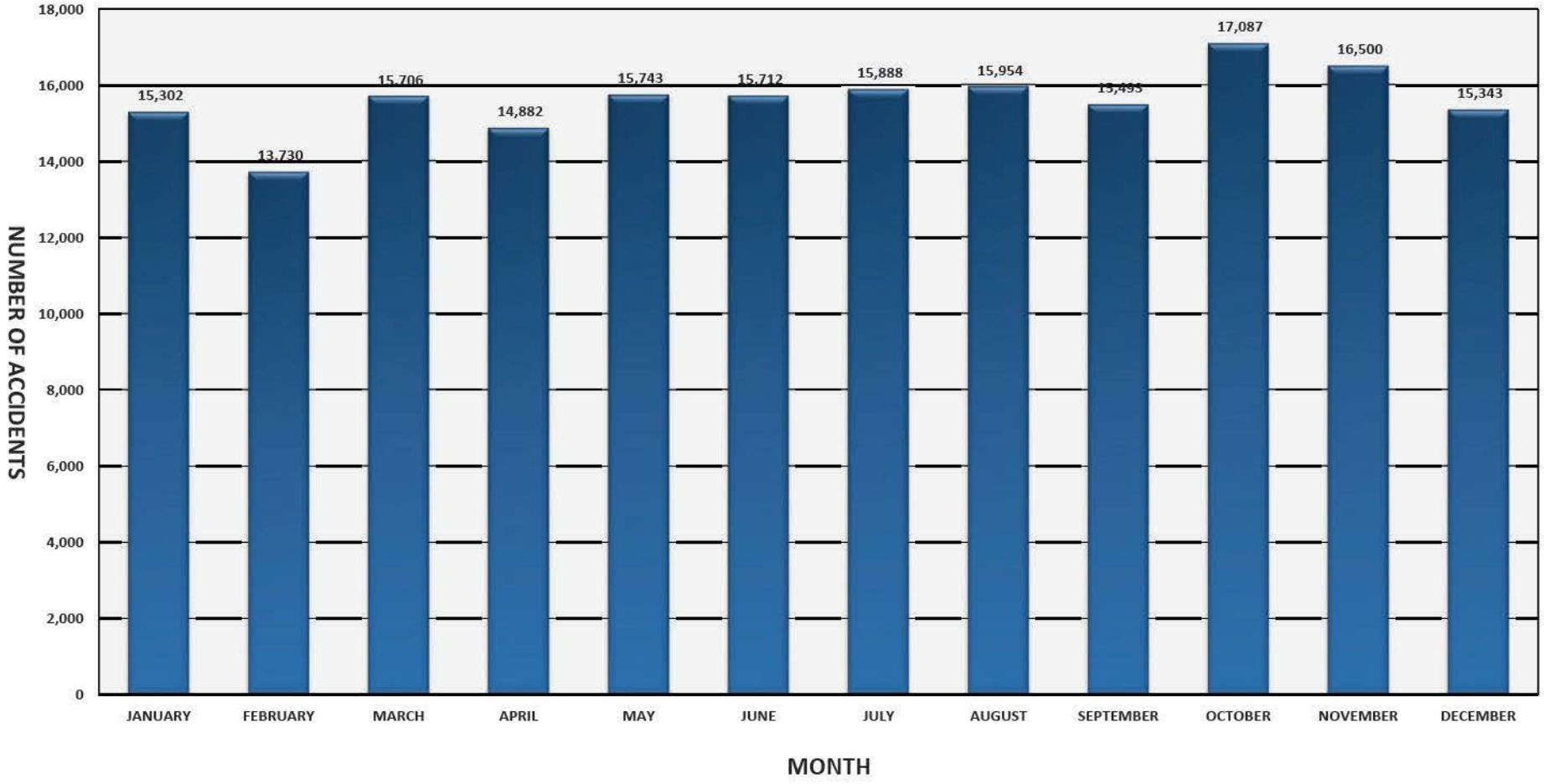

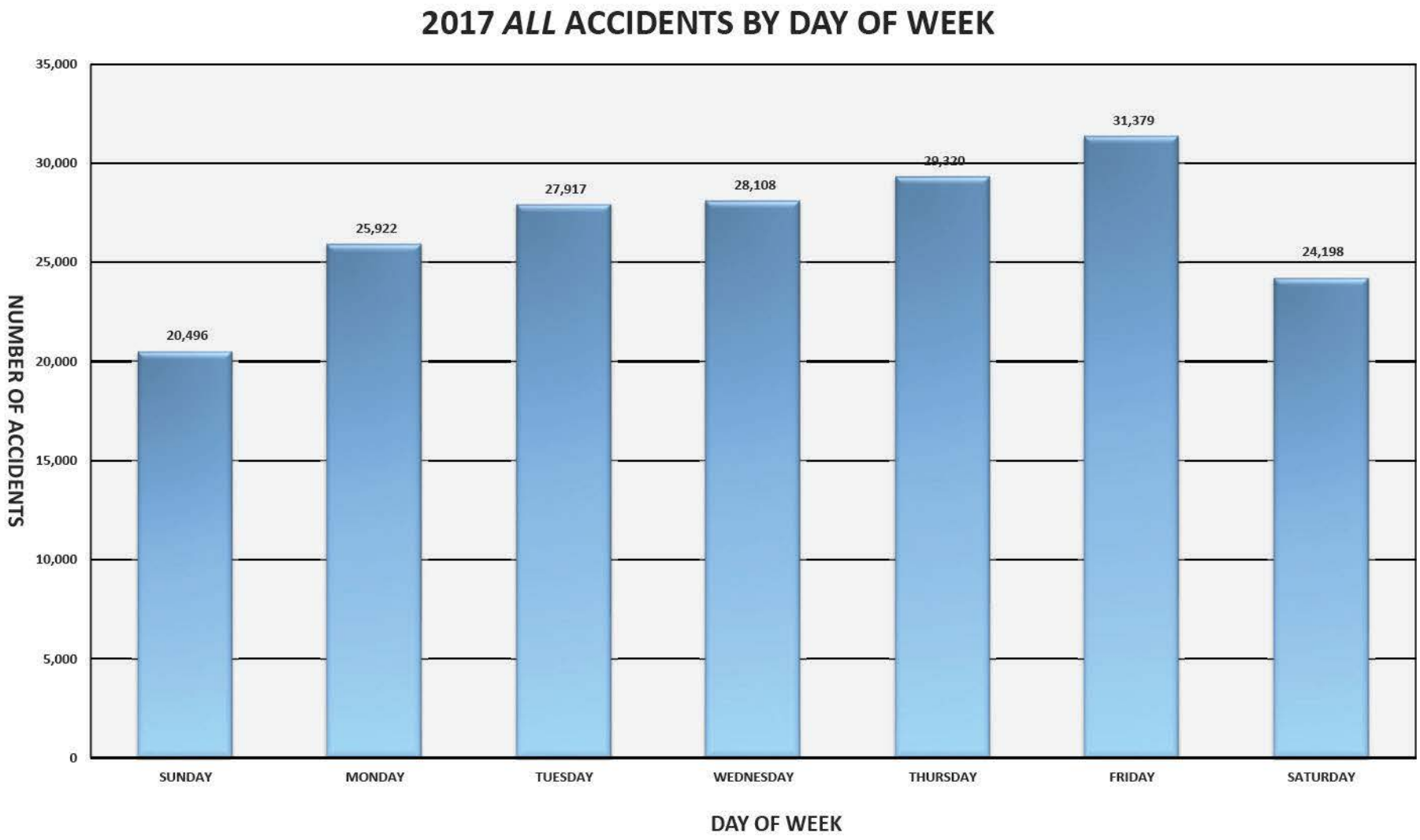
2017 ALL ACCIDENTS BY DAY OF WEEK
35,000
30,000
25,000
20,000
15,000
10,000
5,000
0
NUMBER OF ACCIDENTS
20,496
25,922
27,917
28,108
29,320
31,379
24,198
SUNDAY
MONDAY
TUESDAY
WEDNESDAY
THURSDAY
FRIDAY
SATURDAY
DAY OF WEEK

2017 *ALL* ACCIDENTS BY HOUR OF DAY

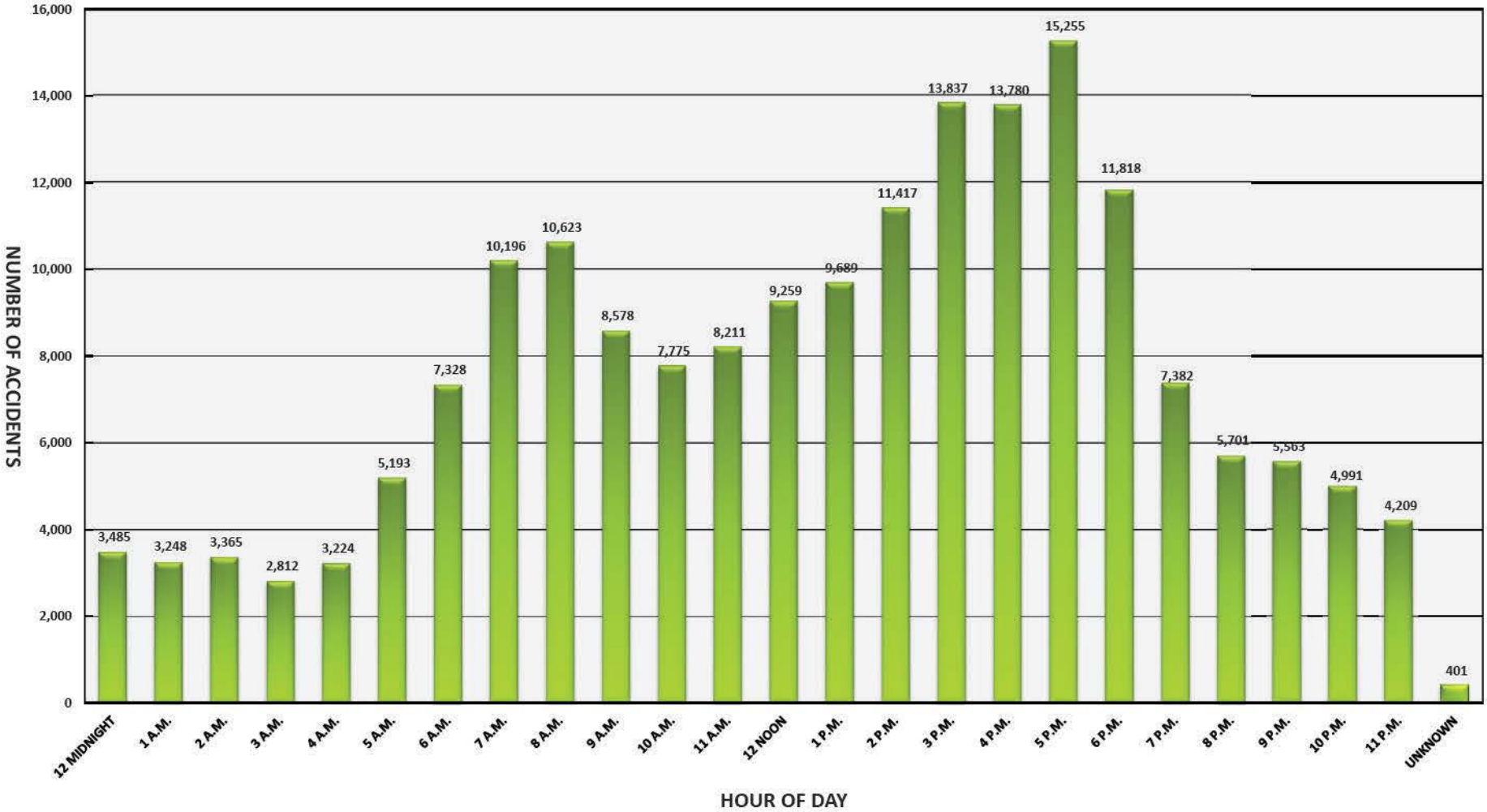

2017 *ALL* ACCIDENTS BY TYPE OF COLLISION

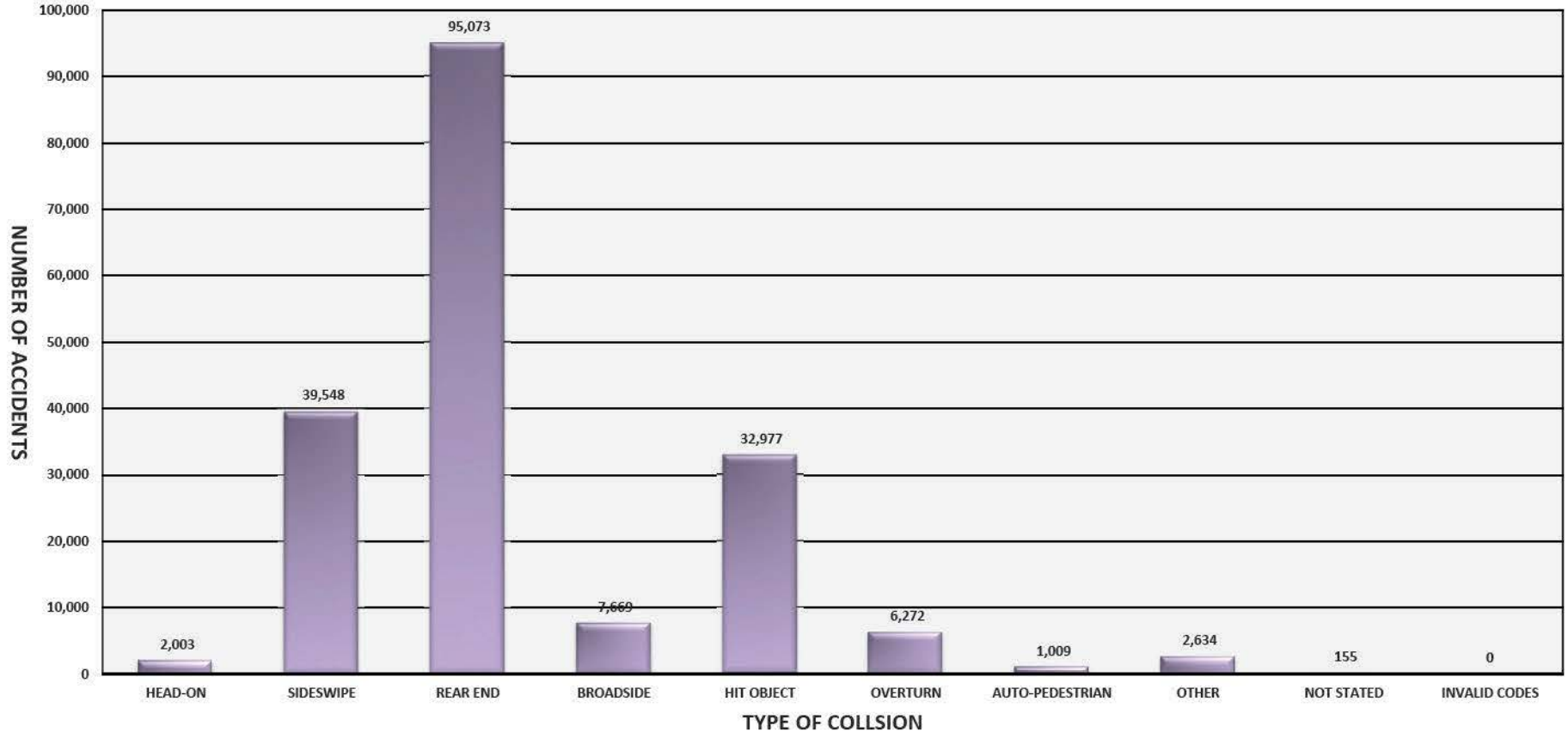

2017 *ALL* ACCIDENTS BY PRIMARY COLLISION FACTOR

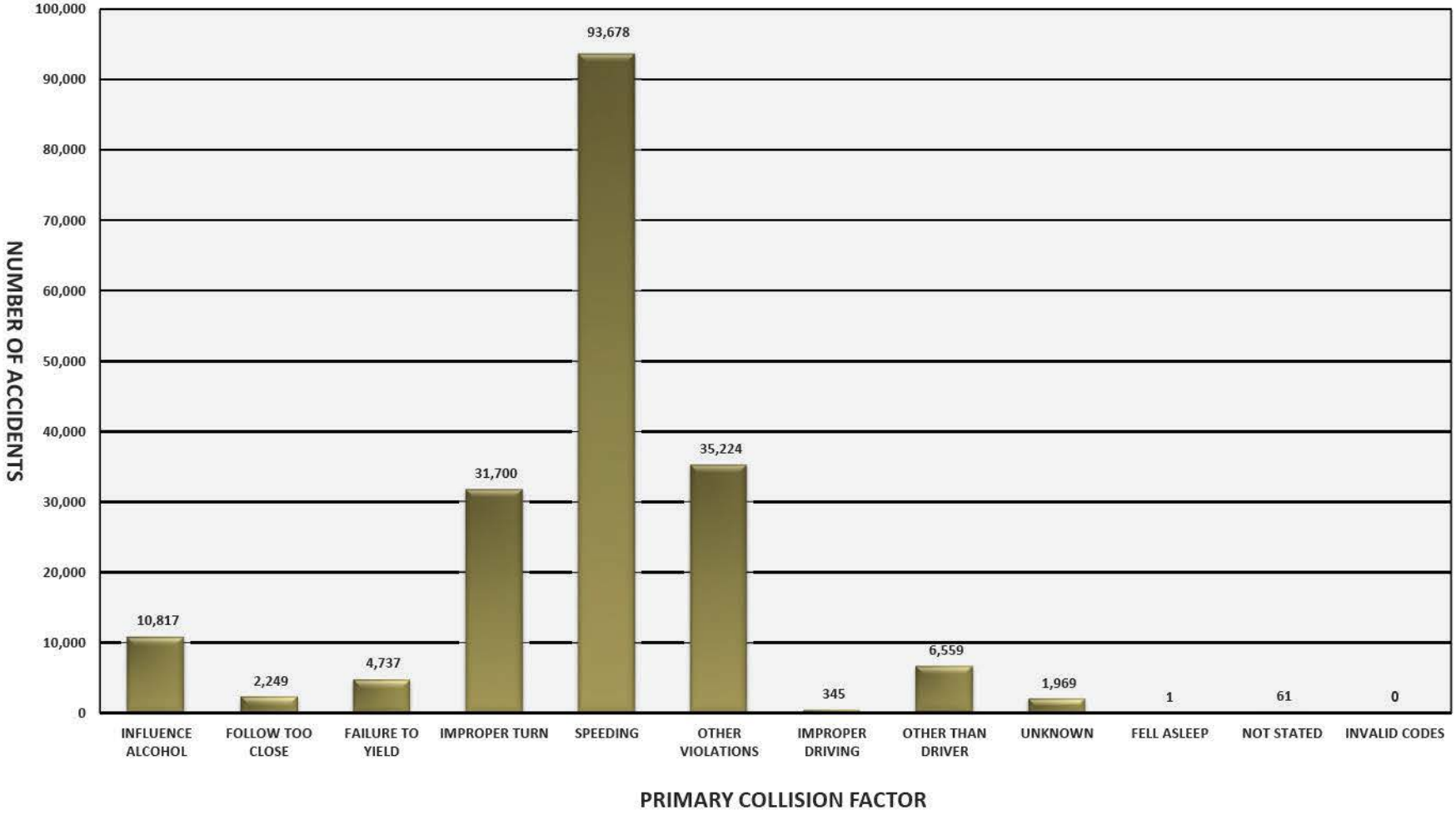

2017 *ALL* ACCIDENTS BY WEATHER CONDITION

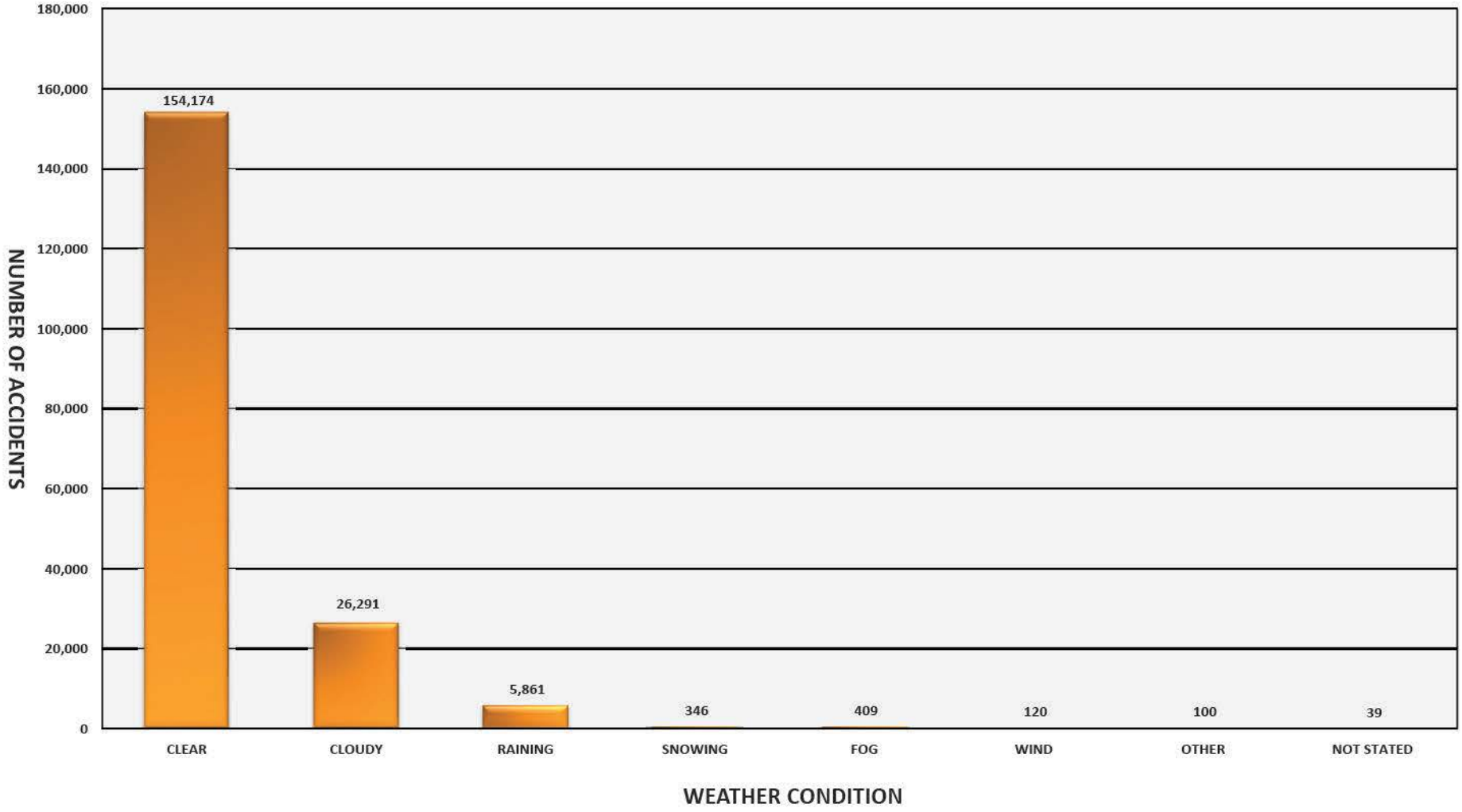

2017 *ALL* ACCIDENTS BY LIGHTING CONDITION

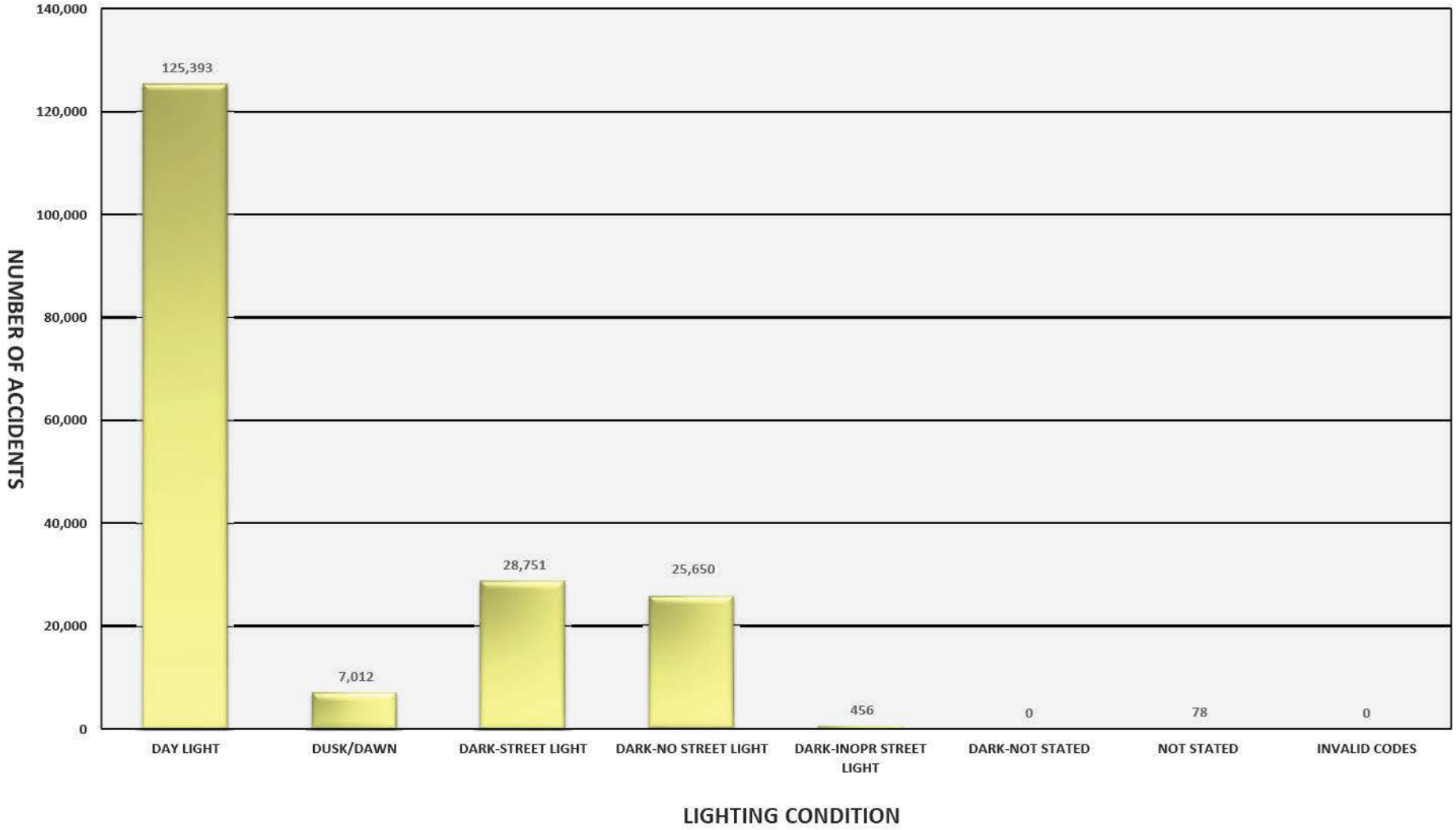

2017 *FATAL* ACCIDENTS BY MONTH

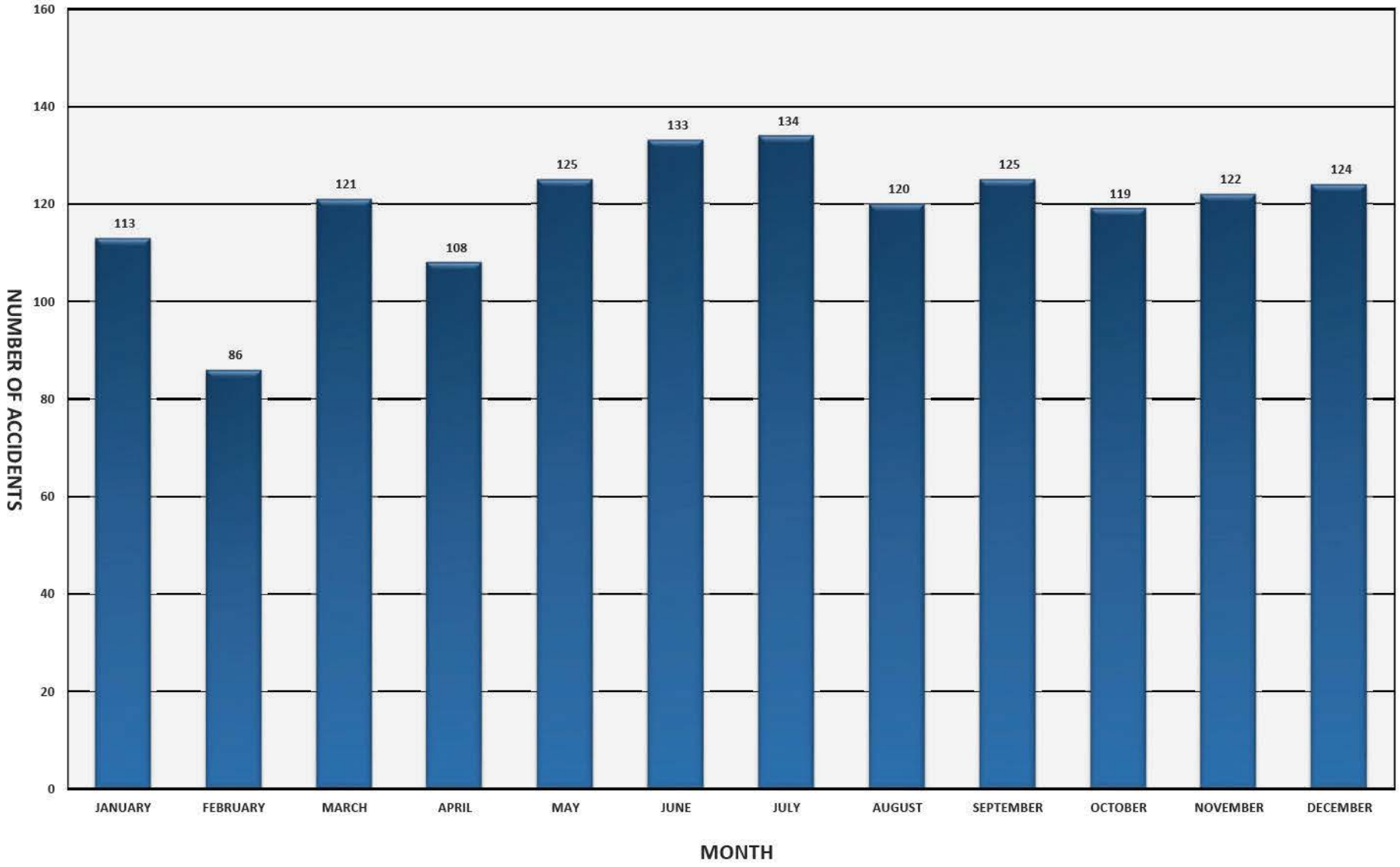

2017 *FATAL* ACCIDENTS BY DAY OF WEEK

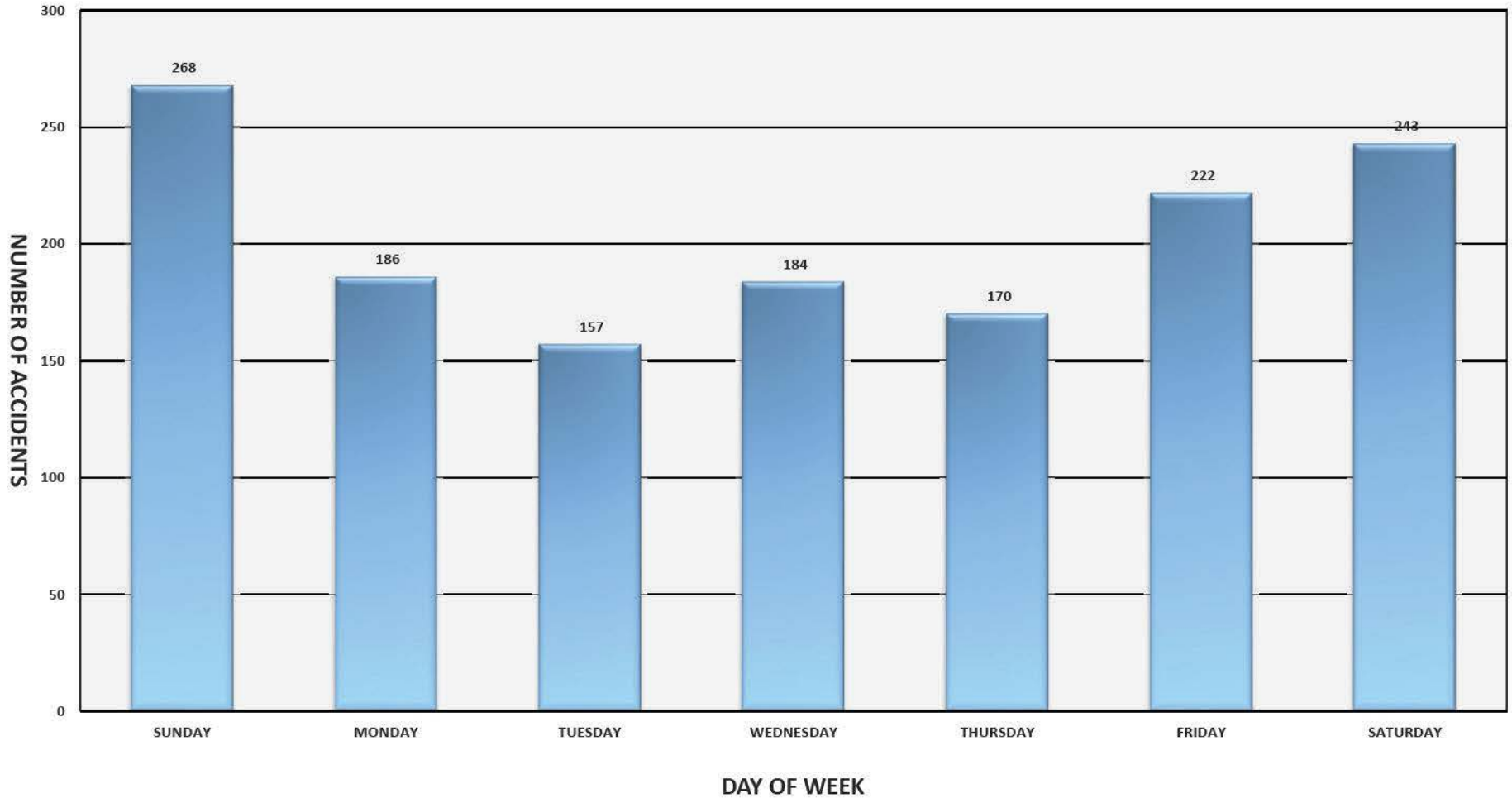

2017 *FATAL* ACCIDENTS BY HOUR OF DAY

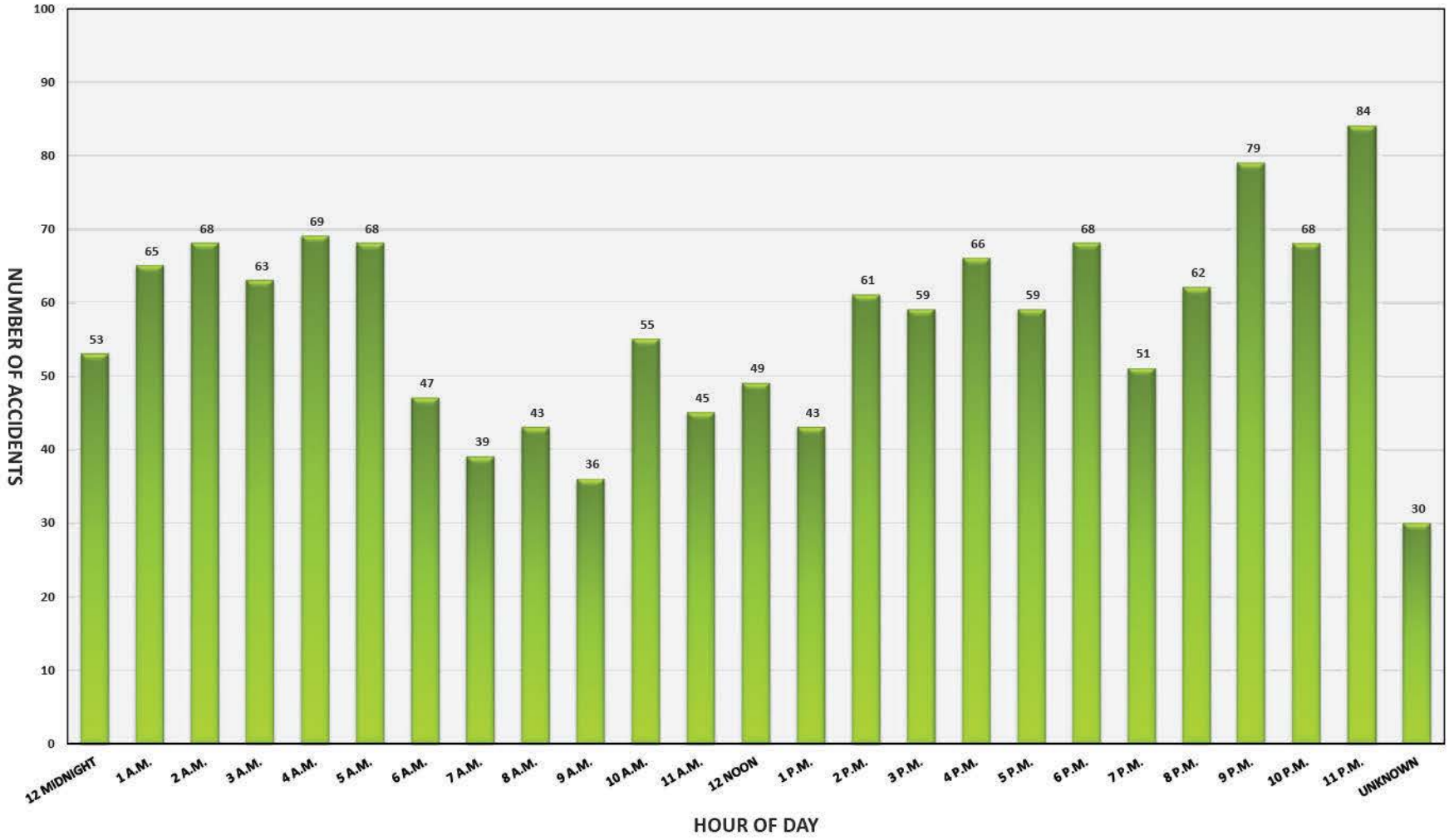

2017 *FATAL* ACCIDENTS BY TYPE OF COLLISION

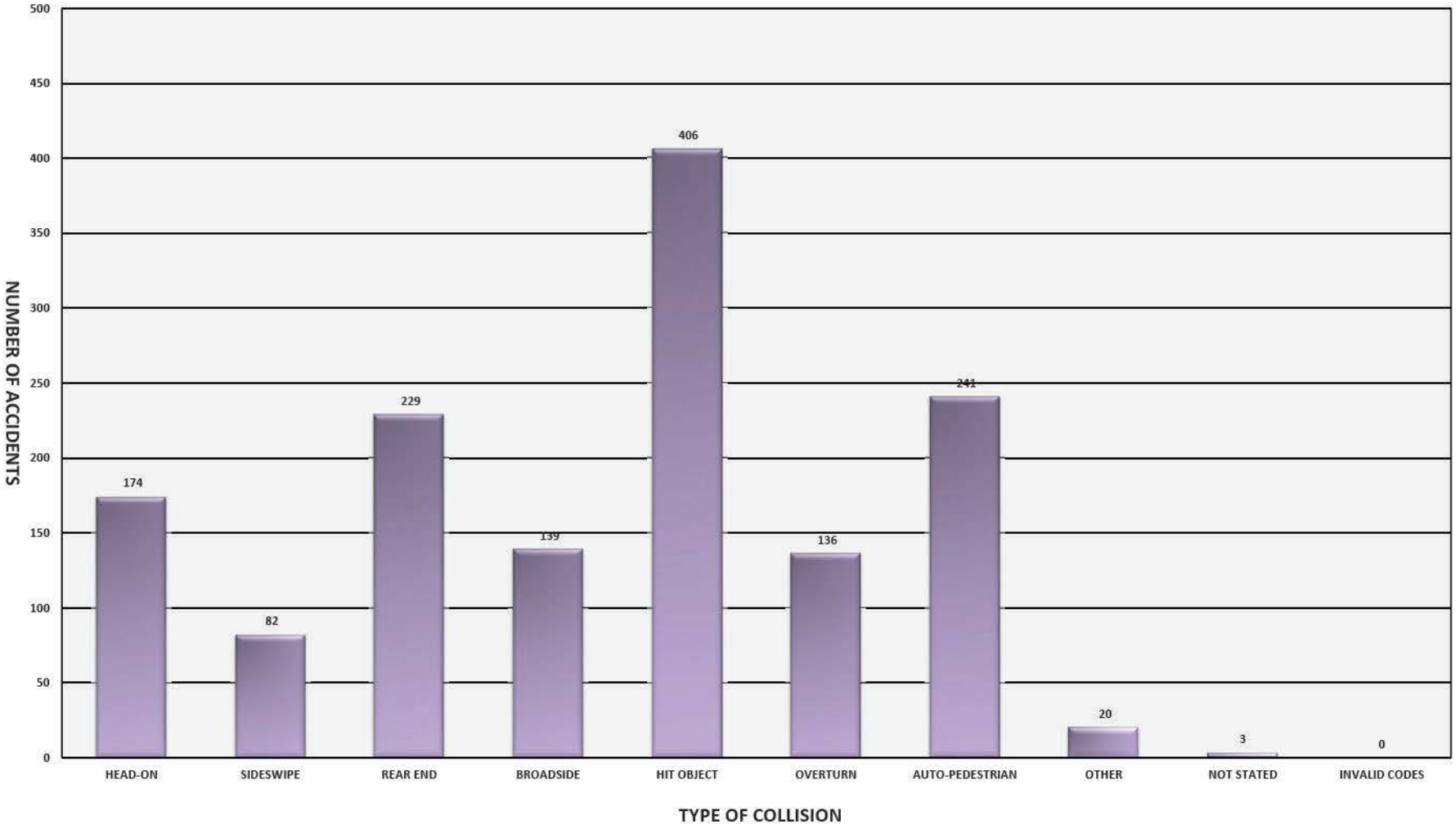

2017 *FATAL* ACCIDENTS BY PRIMARY COLLISION FACTOR

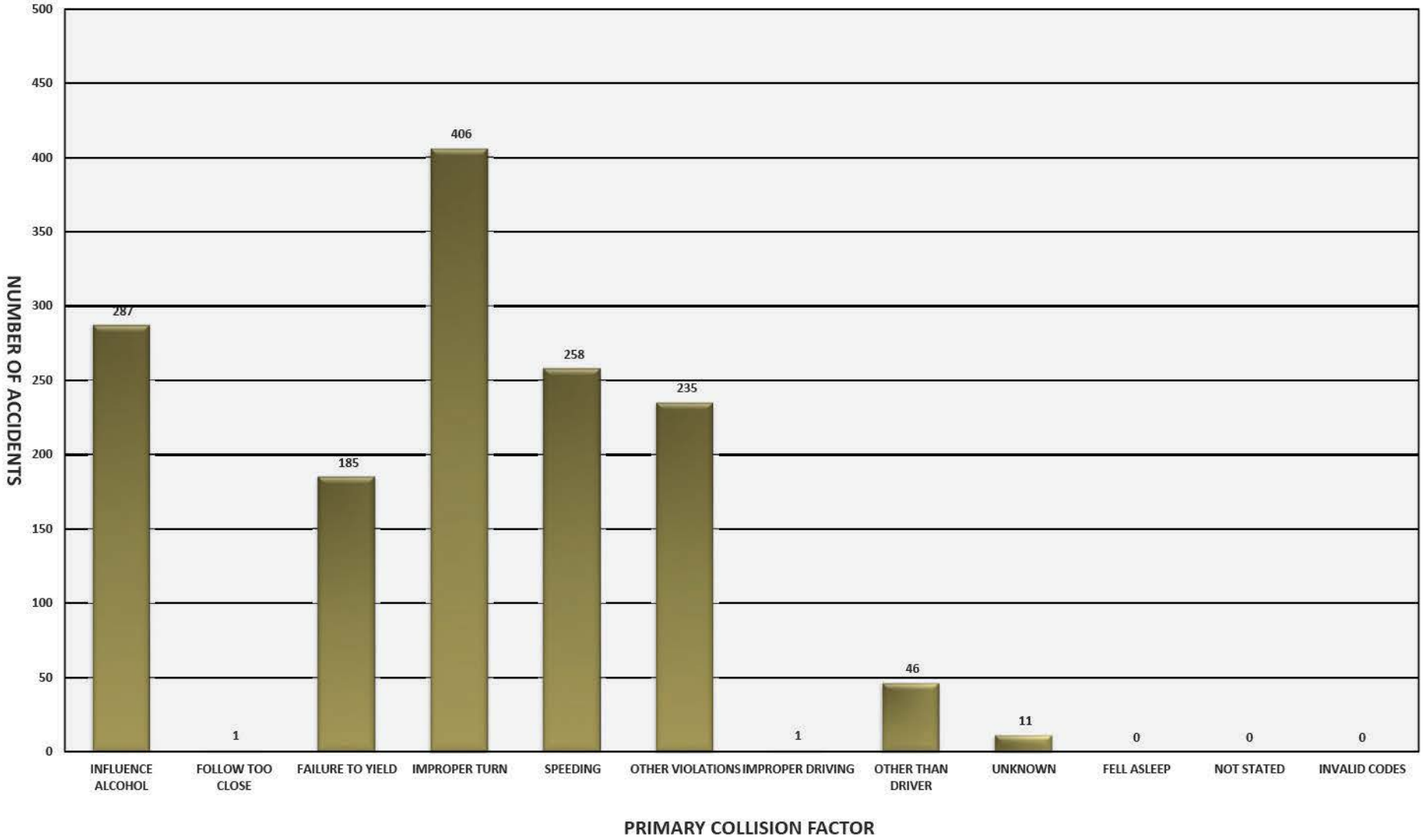

2017 *FATAL* ACCIDENTS BY WEATHER CONDITION

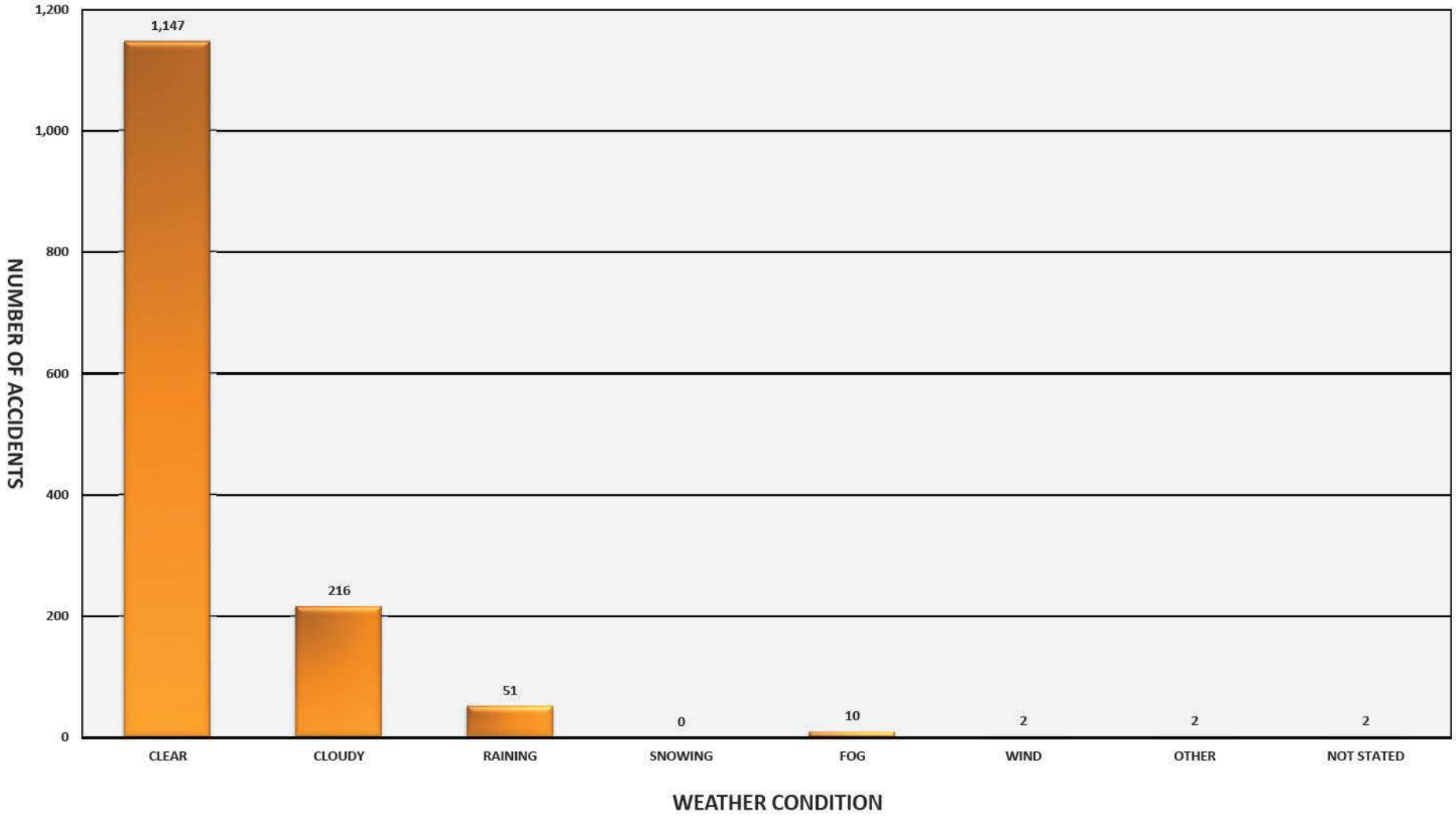

2017 *FATAL* ACCIDENTS BY LIGHTING CONDITION

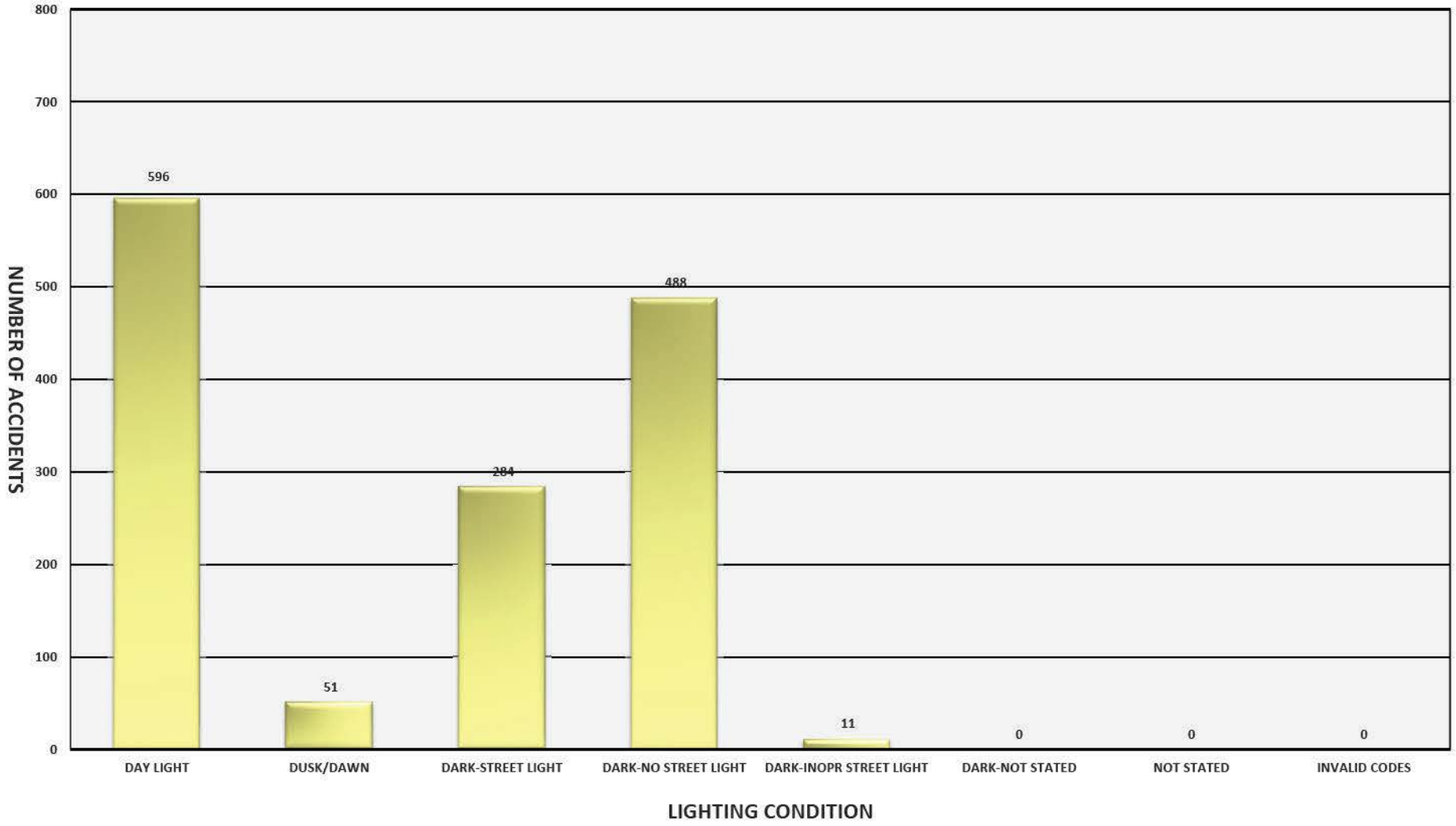

2017 *INJURY* ACCIDENTS BY MONTH

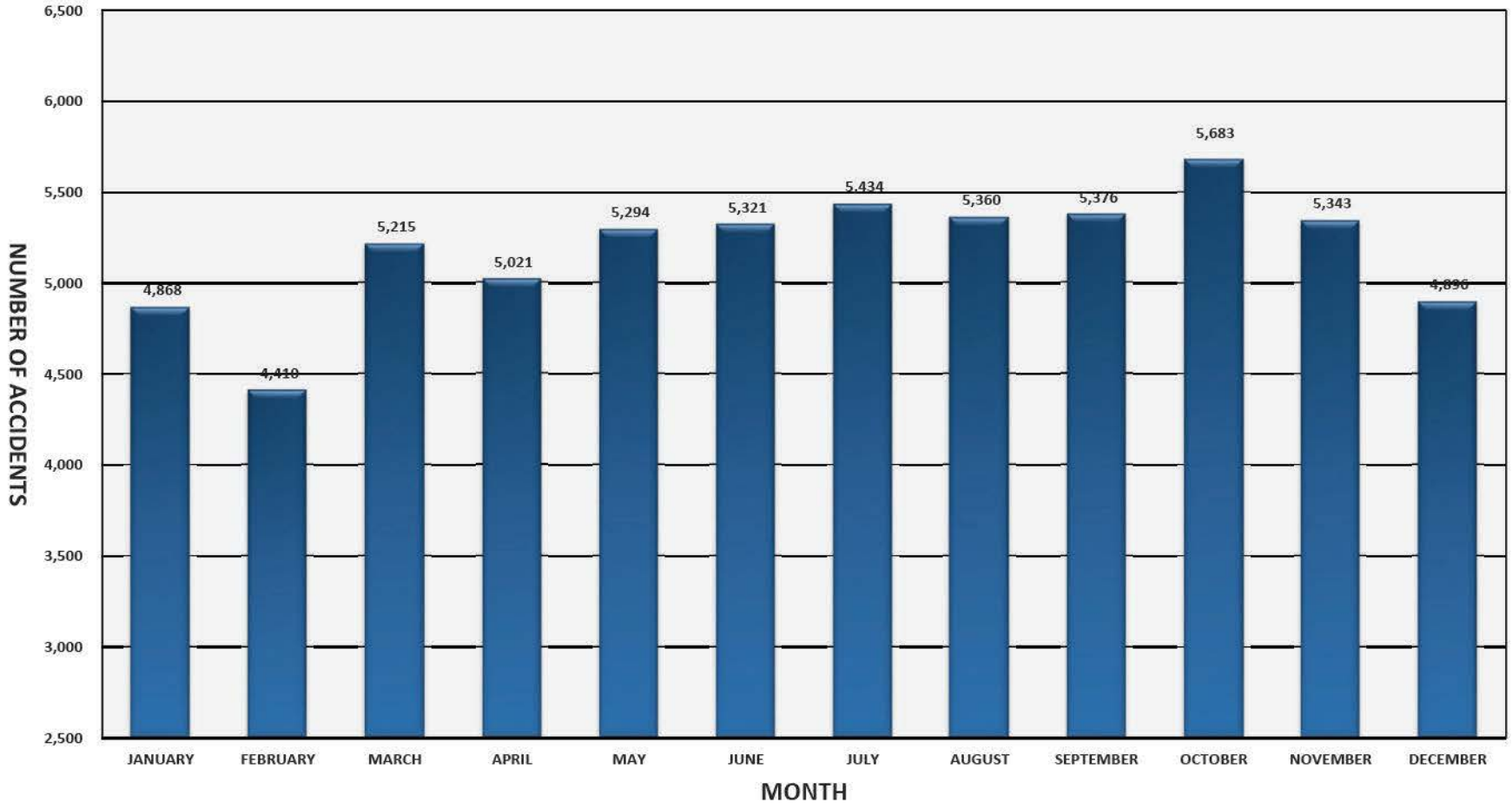

2017 *INJURY* ACCIDENTS BY DAY OF WEEK

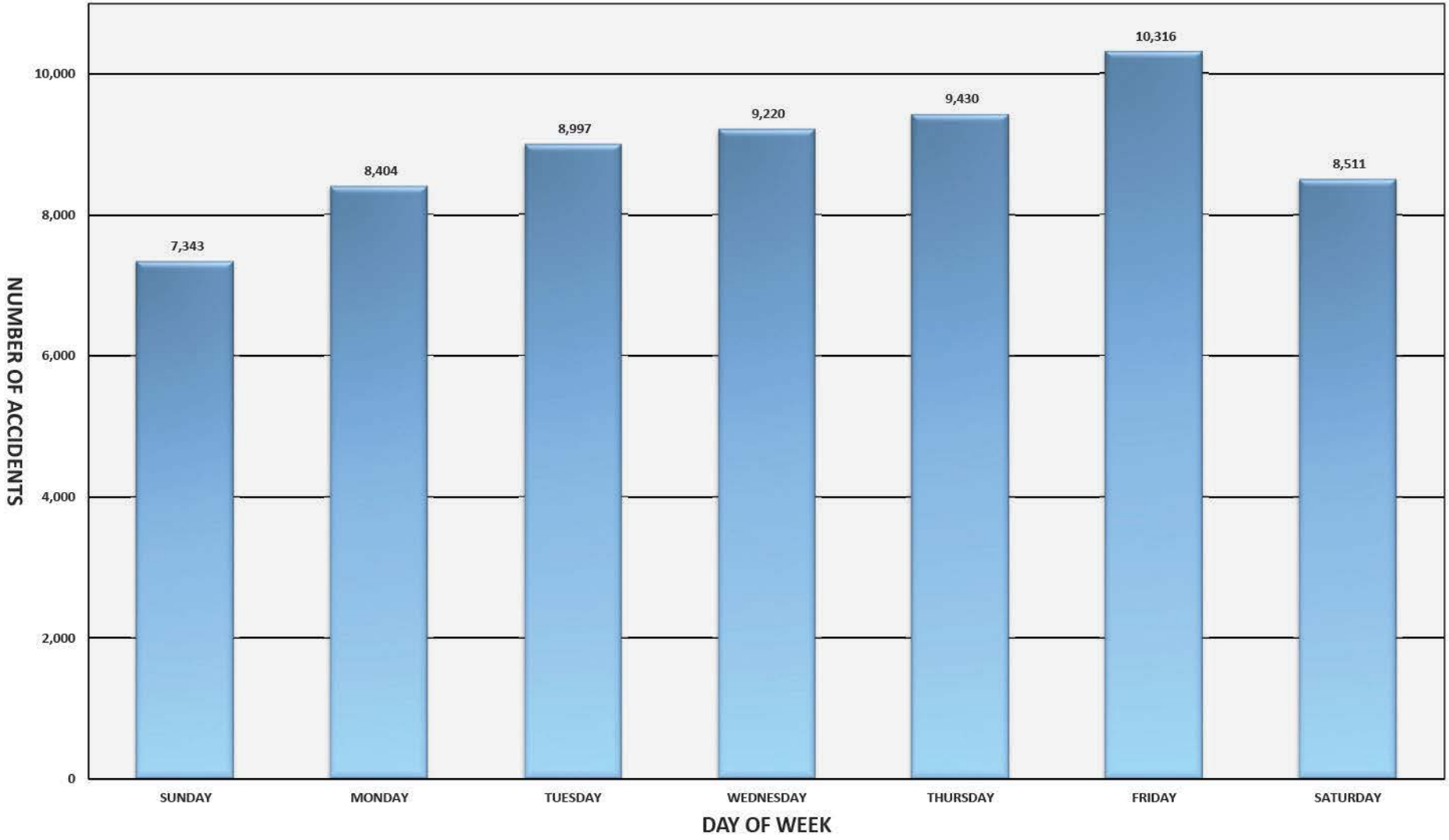

2017 *INJURY* ACCIDENTS BY HOUR OF DAY

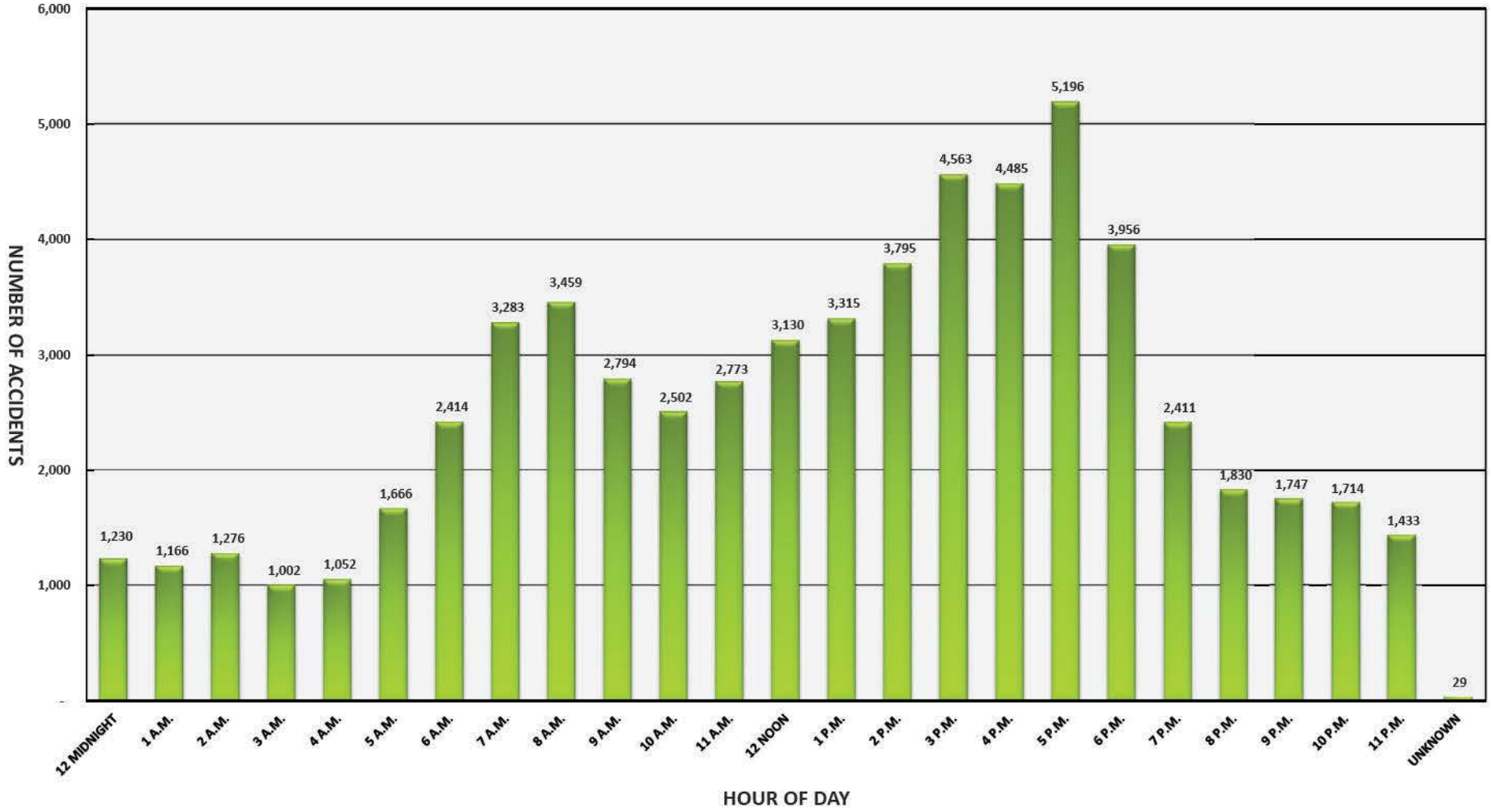

2017 *INJURY* ACCIDENTS BY TYPE OF COLLISION

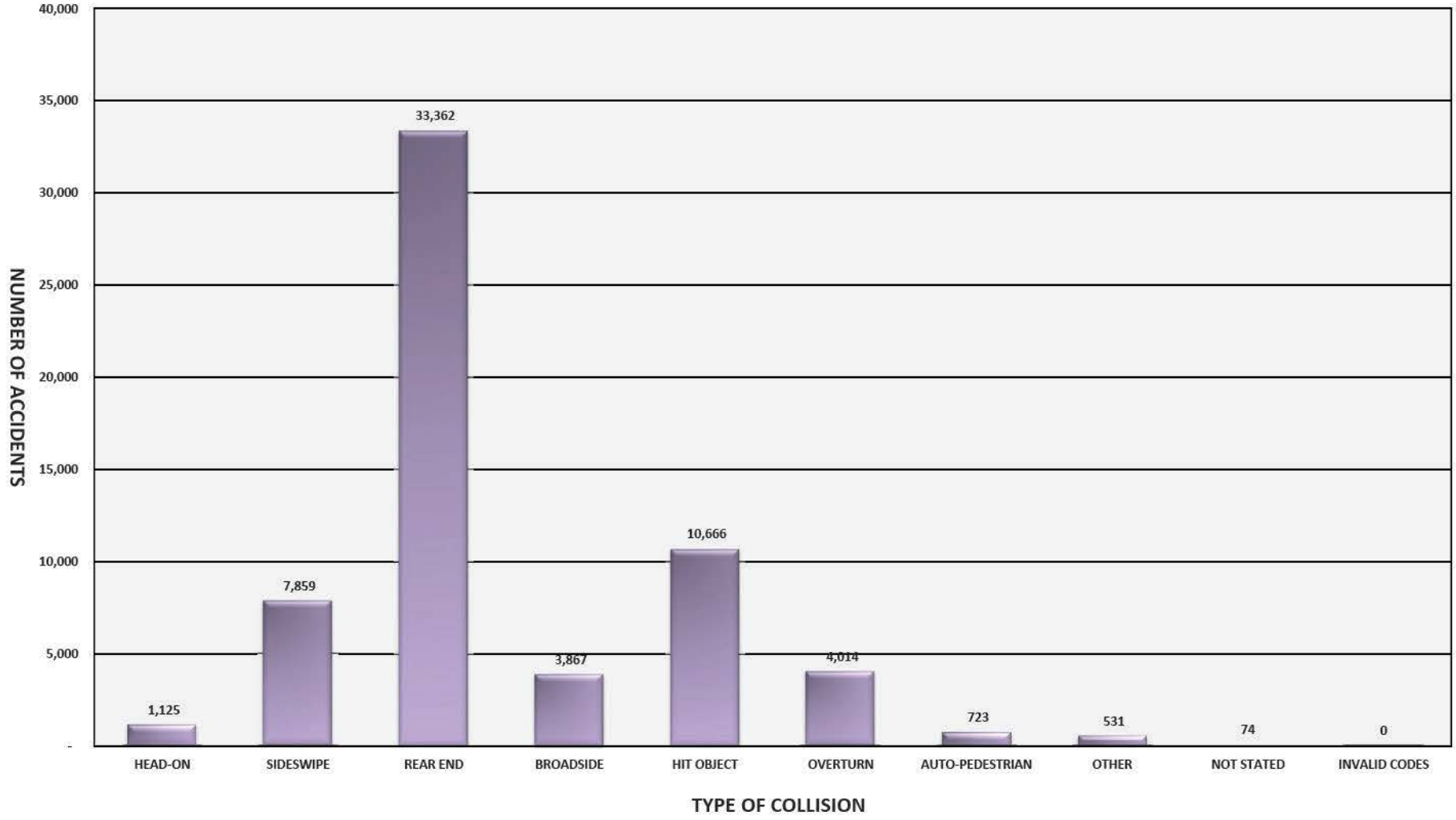

2017 *INJURY* ACCIDENTS BY PRIMARY COLLISION FACTOR

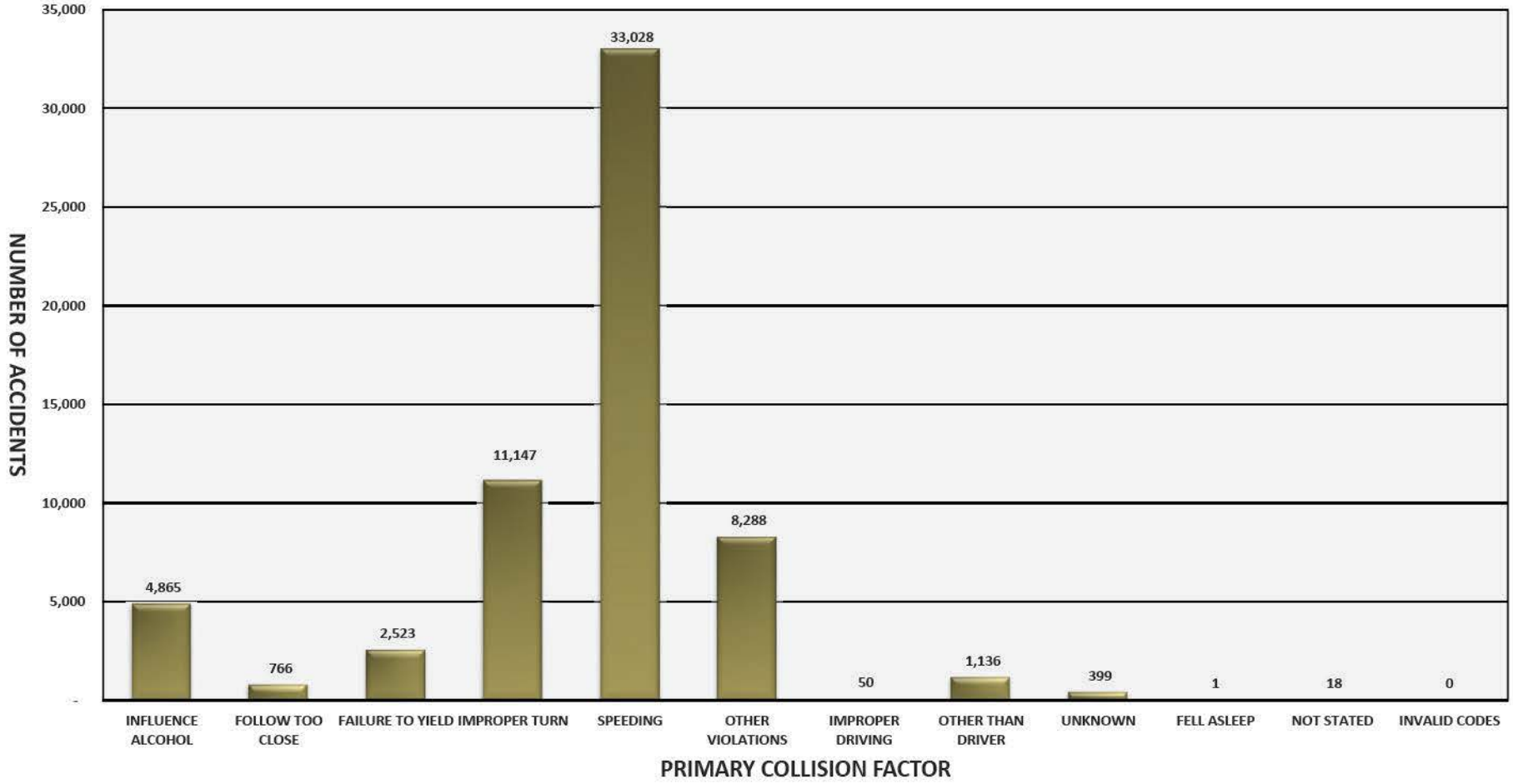

2017 *INJURY* ACCIDENTS BY WEATHER CONDITION

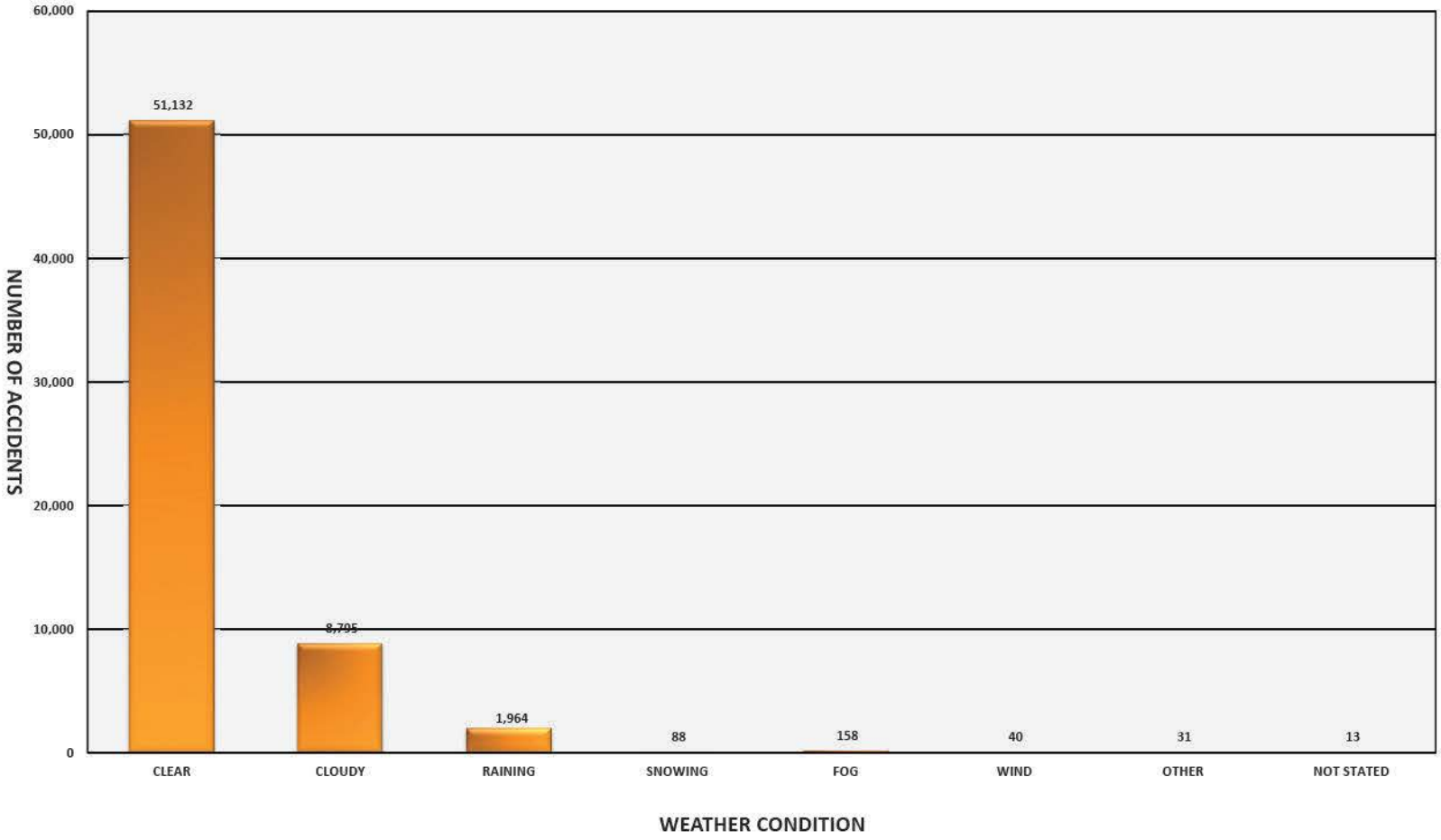
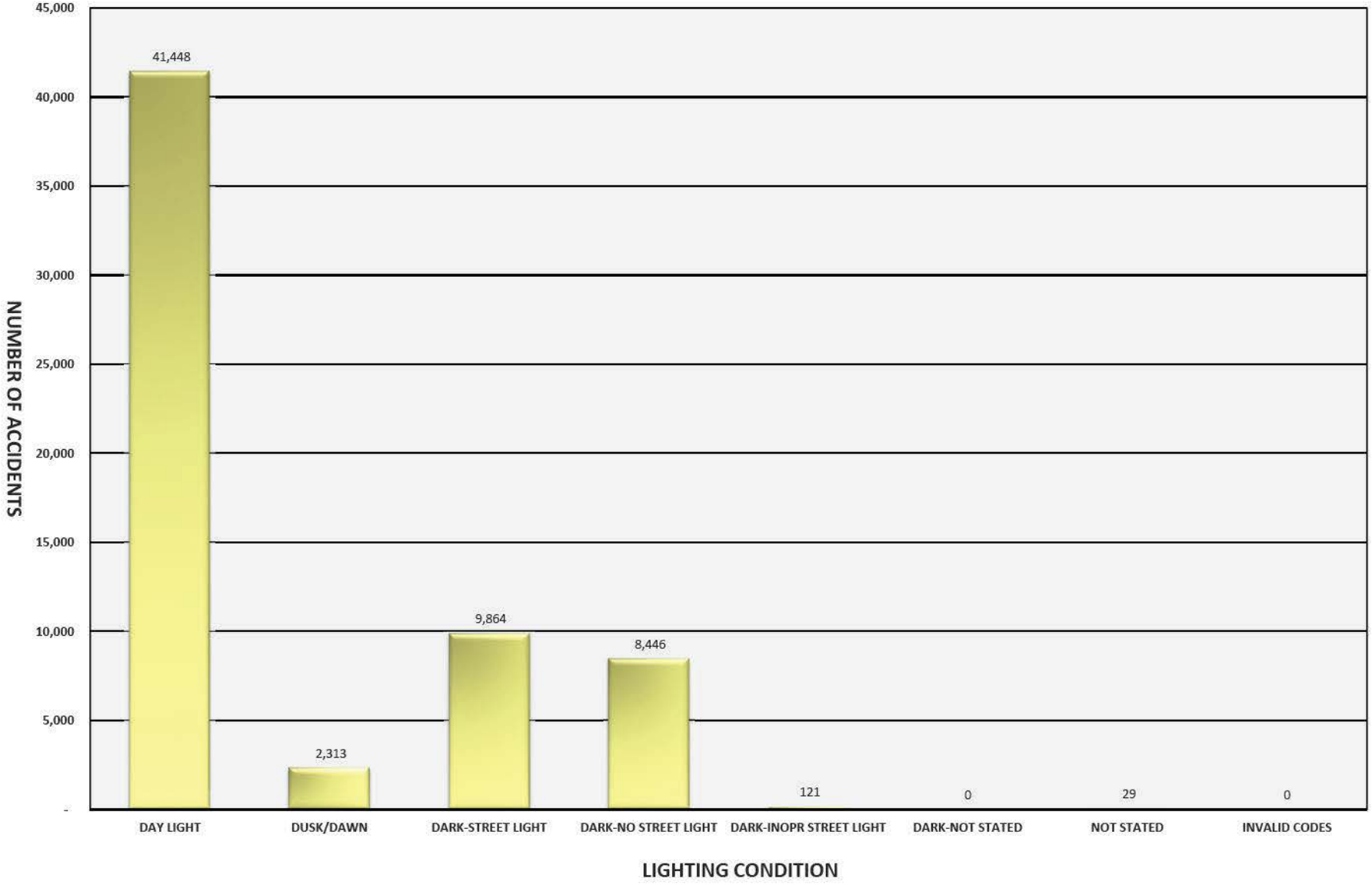
2017 *INJURY* ACCIDENTS BY LIGHTING CONDITION