

California Log of Bridges on State Highways



District 7

California Log of Bridges on State Highways

Contents

Bridge List Items and Keys to Coded Information.....	ii
County Table.....	v
Alphabetic City Code Table.....	vi
District Log.....	1
Index of Bridge Numbers.....	11

Prepared by
California Department of Transportation
Structure Maintenance & Investigations

The information in this publication is available on the World Wide Web at:
<http://www.dot.ca.gov/hq/structur/strmaint/brlog2.htm>

BRIDGE LIST ITEMS AND KEYS TO CODED INFORMATION

Postmile

Entries in BOLD type show DISTRICT-COUNTY-ROUTE. Other entries show postmile prefix followed by postmile to the nearest hundredth of a mile. Prefixes of R, M, and N refer to re-aligned routes. Prefix L refers to a section or route paralleling another route. When the route is on the deck of the bridge, the postmile is recorded at the beginning of the structure (i.e. the lowest postmile on the bridge). When the route goes under the structure, the postmile is recorded on the underpassing route where the structure is first encountered. All other measurements in this publication are given in meters.

Bridge Number

The official structure number assigned by CalTrans. The Bridge Number Suffix carries information about the function of the structure.

Blank	Structure carrying two-way traffic
C	Center structure
E	Connector structure
F	Connector structure
G	Connector structure
H	Connector structure
J	Outer outer left
K	Left outer highway structure
L	Left structure of left inner structure
M	Burried Hazard or miscellaneous structure
R	Right structure or right inner structure
S	Right outer highway structure
T	Outer outer right
W	Drainage pumping plant
Y	Structure on State-owned and maintained connections no on main highway (may be closed)
Z	Access to private property or closed with no access

OU

"O" Indicates that the route is carried on the deck of the structure

"U" Indicates a route crossing under the structure.

O - Structure Name U - Roadway Under or Route Information

When route traffic is on (O) the structure, the structure name is shown. When route traffic is under (U) the structure, the roadway name is shown, otherwise, miscellaneous route information is shown.

Structure Types

Code for main span type followed by approach span type (if different).

First character (Material):

1 = Concrete
 2 = Concrete continuous
 3 = Steel
 4 = Steel continuous
 5 = Prestressed concrete
 6 = Prestressed concrete continuous
 7 = Wood or timber
 8 = Masonry
 9 = Aluminum, wrought iron, or cast iron
 0 = Other

Second & Third characters (Design):

01 = Slab
 02 = Stringer/Multi-beam or Girder
 03 = Girder and Floorbeam System
 04 = Tee Beam
 05 = Box Beam or Girders - Multiple
 06 = Box Beam or Girders - Single or Spread
 07 = Frame (except frame culverts)
 08 = Orthotropic
 09 = Truss - Deck
 10 = Truss - Thru
 11 = Arch - Deck
 12 = Arch - Thru
 13 = Suspension
 14 = Stayed Girder
 15 = Movable - Lift
 16 = Movable - Bascule
 17 = Movable - Swing
 18 = Tunnel
 19 = Culvert
 21 = Segmental Box Girder
 22 = Channel Beam
 00 = Other

City

CalTrans alphabetic code for the city or government land within whose limits the bridge exists. The Alphabetic City Codes Table shows the full city names corresponding to these codes. Where a name is preceded by an asterisk, it indicates a bridge on government lands not within any city limits.

Bridge Length

The length of the structure from paving notch to paving notch in meters.

Width

The out-to-out width of the structure to the nearest tenth of a meter. For through structures, the lateral clearance between superstructure members. For flared structures, the minimum deck width. No width is shown for non-grade-top culverts or structures not carrying vehicular traffic, such as underpasses or pedestrian overcrossings.

Number of Spans

The number of span in the structure. Upper-level spans of double deck structures are not included in this count.

Min VC Over Roadway

The minimum vertical clearance over the traveled way portion of the ROUTE in meters. In the case of arches, tunnels, through trusses, etc, where the minimum clearance does not give a true picture, an asterisk ("**") is shown after the clearance. In such cases, an accurate depiction of the available vertical clearance may be obtained from the structure clearance diagram which resides within the office of Structure Maintenance and Investigations.

Sidewalk Widths

The minimum width of left and right sidewalks or curbs, to the nearest tenth of a meter. Where this value is 1 meter or greater, the structure is considered to carry pedestrian traffic.

Year Built (Original Construction) and Year Widened or Extended

The year of original construction. For some older bridges, this may be an estimate.

Permit Rating

Permit ratings are shown for information only. They should not be used for permit issuance. .

The permit rating is usually a string of five characters showing permit capacity for 5,7,9,11, and 13 axle vehicles. Where a single character is shown, it represents an "administrative" rating.

- P Purple permit capacity
- G Green permit capacity
- O Orange permit capacity
- X No permit capacity

Permit rating are for information only. They are not to be used for permit issuance.

P (Posting)

Posting -

- B Open - posting recommended
- D Open under temporary conditions
- E Open - temporary structure
- G New structure - not yet open
- K Closed to all traffic
- M Closed or partially closed pending repairs
- J Posted for load

COUNTY NAMES, NUMBERS AND ABBREVIATION

County	No.	Abbr.
Alameda	33	ALA
Alpine	31	ALP
Amador	26	AMA
Butte	12	BUT
Calaveras	30	CAL
Colusa	15	COL
Contra Costa	28	CC
Del Norte	1	DN
El Dorado	25	ED
Fresno	42	FRE
Glenn	11	GLE
Humboldt	4	HUM
Imperial	58	IMP
Inyo	48	INY
Kern	50	KER
Kings	45	KIN
Lake	14	LAK
Lassen	7	LAS
Los Angeles	53	LA
Madera	41	MAD
Marin	27	MRN
Mariposa	40	MPA
Mendocino	10	MEN
Merced	39	MER
Modoc	3	MOD
Mono	47	MNO
Monterey	44	MON
Napa	21	NAP
Nevada	17	NEV
Orange	55	ORA
Placer	19	PLA
Plumas	9	PLU
Riverside	56	RIV
Sacramento	24	SAC
San Benito	43	SBT
San Bernardino	54	SBD
San Diego	57	SD
San Francisco	34	SF
San Joaquin	29	SJ
San Luis Obispo	49	SLO
San Mateo	35	SM
Santa Barbara	51	SB
Santa Clara	37	SCL
Santa Cruz	36	SCR
Shasta	6	SHA
Sierra	13	SIE
Siskiyou	2	SIS
Solano	23	SOL
Sonoma	20	SON
Stanislaus	38	STA
Sutter	18	SUT
Tehama	8	TEH
Trinity	5	TRI
Tulare	46	TUL
Tuolumne	32	TUO
Ventura	52	VEN
Yolo	22	YOL
Yuba	16	YUB

County	No.	Abbr.
Del Norte	1	DN
Siskiyou	2	SIS
Modoc	3	MOD
Humboldt	4	HUM
Trinity	5	TRI
Shasta	6	SHA
Lassen	7	LAS
Tehama	8	TEH
Plumas	9	PLU
Mendocino	10	MEN
Glenn	11	GLE
Butte	12	BUT
Sierra	13	SIE
Lake	14	LAK
Colusa	15	COL
Yuba	16	YUB
Nevada	17	NEV
Sutter	18	SUT
Placer	19	PLA
Sonoma	20	SON
Napa	21	NAP
Yolo	22	YOL
Solano	23	SOL
Sacramento	24	SAC
El Dorado	25	ED
Amador	26	AMA
Marin	27	MRN
Contra Costa	28	CC
San Joaquin	29	SJ
Calaveras	30	CAL
Alpine	31	ALP
Tuolumne	32	TUO
Alameda	33	ALA
San Francisco	34	SF
San Mateo	35	SM
Santa Cruz	36	SCR
Santa Clara	37	SCL
Stanislaus	38	STA
Merced	39	MER
Mariposa	40	MPA
Madera	41	MAD
Fresno	42	FRE
San Benito	43	SBT
Monterey	44	MON
Kings	45	KIN
Tulare	46	TUL
Mono	47	MNO
Inyo	48	INY
San Luis Obispo	49	SLO
Kern	50	KER
Santa Barbara	51	SB
Ventura	52	VEN
Los Angeles	53	LA
San Bernardino	54	SBD
Orange	55	ORA
Riverside	56	RIV
San Diego	57	SD
Imperial	58	IMP

ALPHABETIC CITY CODES

City Code	City	City Code	City	City Code	City
0000	00000	BLV	BELVEDERE	CMAD	CORTE MADERA
ADA	ARCADIA	BLY	BLYTHE	CMB	CAMPBELL
ADEL	ADELANTO	BMT	BELMONT	CML	CARMEL-BY-THE-SEA
AGRH	AGOURA HILLS	BMTN	BLOOMINGTON	CMRC	COMMERCE
ALA	ALAMEDA	BONT	BONITA	CMRL	CAMARILLO
ALB	ALBANY	BOST	BOSTONIA	CMS	COSTA MESA
ALH	ALHAMBRA	BPK	BUENA PARK	CMSA	CALIMESA
ALMO	ALAMO	BRB	BURBANK	CND	CONCORD
ALT	ALTURAS	BRE	BREA	CNG	CORNING
ALTA	ALTADENA	BRW	BRAWLEY	CNLK	CANYON LAKE
ALV	ALISO VIEJO	BSBN	BRISBANE	COA	COACHELLA
AMA	AMADOR CITY	BSW	BARSTOW	COL	COLTON
AMCN	AMERICAN CANYON	BTWD	BRENTWOOD	COM	COMPTON
ANA	ANAHEIM	BURE	*BUREAU OF RECLAMATION	COR	CORONA
AND	ANDERSON	BURL	BURLINGAME	CORD	CORONADO
ANDP	ALONDRA PARK	BVHS	BEVERLY HILLS	COTI	COTATI
ANG	ANGELS	BWP	BALDWIN PARK	COV	COVINA
ANT	ANTIOCH	BYWD	BAYWOOD-LOS OSOS	CPO	CUPERTINO
APLV	APPLE VALLEY	CADE	CASA DE ORO-MOUNT HELIX	CPTL	CAPITOLA
ARC	ARCATA	CAEL	CARMICHAEL	CRC	CRESCENT CITY
ARDN	ARDEN-ARCADE	CAL	CALABASAS	CRCN	CORCORAN
ARGD	ARROYO GRANDE	CALC	CALIFORNIA CITY	CRSN	CARSON
ART	ARTESIA	CAMA	CAMP PENDLETON SOUTH	CRTS	CERRITOS
ARV	ARVIN	CAMN	CAMP PENDLETON NORTH	CSTG	CALISTOGA
ASHD	ASHLAND	CAPA	CAMERON PARK	CTHC	CATHEDRAL CITY
ATAS	ATASCADERO	CARP	CARPINTERIA	CYP	CYPRESS
ATN	ATHERTON	CAVA	CASTRO VALLEY	CYTN	CLAYTON
ATW	ATWATER	CBD	CARLSBAD	DAPT	DANA POINT
AUB	AUBURN	CDHY	CUDAHY	DBA	DINUBA
AVA	AVALON	CER	CERES	DBLN	DUBLIN
AVDH	AVOCADO HEIGHTS	CFX	COLFAX	DHSP	DESERT HOT SPRINGS
AVNL	AVENAL	CHC	CHICO	DLC	DALY CITY
AZU	AZUSA	CHLD	CHERRYLAND	DLMR	DEL MAR
BAN	BANNING	CHN	CHINO	DLN	DELANO
BAU	BEAUMONT	CHNH	CHINO HILLS	DMBR	DIAMOND BAR
BBL	BIG BEAR LAKE	CHTS	CITRUS HEIGHTS	DMR	DUNSMUIR
BBY	BRADBURY	CHV	CHULA VISTA	DNVL	DANVILLE
BELL	BELL	CHW	CHOWCHILLA	DNY	DOWNEY
BEN	BENICIA	CLA	CLAREMONT	DPLS	DOS PALOS
BER	BERKELEY	CLC	CULVER CITY	DRO	DEL REY OAKS
BFL	BELLFLOWER	CLLK	CLEARLAKE	DRS	DORRIS
BGDN	BELL GARDENS	CLM	COLMA	DRT	DUARTE
BIA	*BUREAU OF INDIAN AFFAIRS	CLNG	COALINGA	DVS	DAVIS
BIG	BIGGS	CLO	CLOVIS	DXN	DIXON
BIS	BISHOP	CLP	CALIPATRIA	EAFH	EAST FOOTHILLS
BKD	BAKERSFIELD	CLU	COLUSA	EAHE	EAST HEMET
BLK	BLUE LAKE	CLVD	CLOVERDALE	EALA	EAST LOS ANGELES
BLTN	BUELLTON	CLX	CALEXICO	EAPA	EAST PALO ALTO

ALPHABETIC CITY CODES

City Code	City	City Code	City	City Code	City
EASA	EAST SAN GABRIEL	GNFD	GREENFIELD	LASI	LAKESIDE
ECJ	EL CAJON	GNZ	GONZALES	LATS	LOS ALTOS
ECN	EL CENTRO	GRC	GROVER CITY	LBCH	LONG BEACH
ECR	EL CERRITO	GRD	GRIDLEY	LBNS	LOS BANOS
ELKG	ELK GROVE	GRTR	GRAND TERRACE	LCF	LA CANADA-FLINTRIDGE
ELTO	EL TORO	GUS	GUSTINE	LCMR	LA CRESCENTA-MONTROSE
EMTE	EL MONTE	GVY	GRASS VALLEY	LEM	LEMOORE
EMV	EMERYVILLE	HAHE	HACIENDA HEIGHTS	LENX	LENNOX
ENTS	ENCINITAS	HAN	HANFORD	LFYT	LAFAYETTE
EPAO	EAST OAKDALE	HAW	HAWTHORNE	LGNB	LAGUNA BEACH
ESD	ESCONDIDO	HAY	HAYWARD	LGNG	LAGUNA NIGUEL
ESEG	EL SEGUNDO	HEM	HEMET	LGNH	LAGUNA HILLS
ESL	ESCALON	HER	HERCULES	LGTS	LOS GATOS
ESN	LAKE ELSINORE	HES	HESPERIA	LHB	LA HABRA
ETN	ETNA	HGDN	HAWAIIAN GARDENS	LHHS	LA HABRA HEIGHTS
EUR	EUREKA	HIDH	HIDDEN HILLS	LIDA	LINDA
EXR	EXETER	HIGH	HIGHLAND	LIO	LIVE OAK
FABK	FALLBROOK	HIL	HILLSBOROUGH	LIOK	LIVE OAK
FAOK	FAIR OAKS	HLBG	HEALDSBURG	LKFR	LAKE FOREST
FBG	FORT BRAGG	HMB	HERMOSA BEACH	LKPT	LAKEPORT
FER	FERNDALE	HMBY	HALF MOON BAY	LKSP	LARKSPUR
FIL	FILLMORE	HNTB	HUNTINGTON BEACH	LKW	LAKEWOOD
FIR	FIREBAUGH	HNTP	HUNTINGTON PARK	LMGR	LEMON GROVE
FJN	FORT JONES	HOLT	HOLTVILLE	MLN	LOMA LINDA
FLGR	FLORENCE-GRAHAM	HRN	HURON	LMRD	LA MIRADA
FLIN	FLORIN	HST	HOLLISTER	LMS	LOOMIS
FMT	FREMONT	HUSN	HUGHSON	LMSA	LA MESA
FMVL	FARMERSVILLE	IDY	INDUSTRY	LMTA	LOMITA
FNA	FONTANA	IMB	IMPERIAL BEACH	LNCN	LINCOLN
FNV	FOUNTAIN VALLEY	IMP	IMPERIAL	LNDL	LAWNDALE
FOFA	FOOTHILL FARMS	IND	INDIO	LNSY	LINDSAY
FOL	FOLSOM	INDW	INDIAN WELLS	LOD	LODI
FOW	FOWLER	ING	INGLEWOOD	LOM	LOMPOC
FRE	FRESNO	ION	IONE	LOY	LOYALTON
FRFD	FAIRFIELD	IRVN	IRVINE	LPMA	LA PALMA
FRFX	FAIRFAX	IRW	IRWINDALE	LPU	LA PUENTE
FSTC	FOSTER CITY	IST	ISLETON	LQNT	LA QUINTA
FTA	FORTUNA	ISVA	ISLA VISTA	LTRP	LATHROP
FUL	FULLERTON	JKN	JACKSON	LVMR	LIVERMORE
GAL	GALT	KMN	KERMAN	LVN	LA VERNE
GAR	GARDENA	KNC	KING CITY	LVTN	LIVINGSTON
GDLP	GUADALUPE	KNGB	KINGSBURG	LYN	LYNWOOD
GDR	GLENDORA	LA	LOS ANGELES	MAD	MADERA
GGR	GARDEN GROVE	LAH	LOS ALTOS HILLS	MAL	MALIBU
GIL	GILROY	LALM	LOS ALAMITOS	MANB	MANHATTAN BEACH
GLAV	GLEN AVON	LAMT	LAMONT	MCF	MCFARLAND
GLTA	GOLETA	LAN	LANCASTER	MCL	MONTCLAIR
GNDL	GLENDALE	LARI	LA RIVIERA	MCP	MARICOPA

ALPHABETIC CITY CODES

City Code	City	City Code	City	City Code	City
MDA	MENDOTA	OJI	OJAI	RBL	RED BLUFF
MEN	MENIFEE	OKDL	OAKDALE	RCH	RICHMOND
MER	MERCED	OKLY	OAKLEY	RCUC	RANCHO CUCAMONGA
MGH	MORGAN HILL	OLDL	OILDALE	RDEL	RIO DELL
MILO	MIRA LOMA	ONT	ONTARIO	RDG	REDDING
MKVL	MCKINLEYVILLE	ORA	ORANGE	RDL	REDLANDS
MLBR	MILLBRAE	ORCV	ORANGE COVE	RDOB	REDONDO BEACH
MLP	MENLO PARK	ORIN	ORINDA	RDWC	REDWOOD CITY
MLV	MILL VALLEY	ORL	ORLAND	REED	REEDLEY
MMLK	MAMMOTH LAKES	ORVL	ORANGEVALE	RGCR	RIDGECREST
MNRO	MONROVIA	OTM	OTAY MESA	RHE	ROLLING HILLS ESTATES
MNTG	MONTAGUE	OVL	OROVILLE	RIA	RIALTO
MOBY	MORRO BAY	OXN	OXNARD	RIP	RIPON
MOD	MODESTO	PA	PALO ALTO	RIV	RIVERSIDE
MON	MONTEREY	PAR	PARLIER	RLH	ROLLING HILLS
MONP	MONTEREY PARK	PAS	PASADENA	RMIR	RANCHO MIRAGE
MORV	MORENO VALLEY	PAT	PATTERSON	RNPK	ROHNERT PARK
MPS	MILPITAS	PBCH	PISMO BEACH	ROC	ROCKLIN
MRGA	MORAGA	PDMT	PIEDMONT	ROHE	ROWLAND HEIGHTS
MRNA	MARINA	PDST	PALM DESERT	ROPV	RANCHO PALOS VERDES
MRPK	MOORPARK	PER	PERRIS	ROS	ROSS
MRTA	MURRIETA	PET	PETALUMA	RSM	Rancho Santa Margarita
MSHA	MOUNT SHASTA	PFA	PACIFICA	RSMD	ROSEMEAD
MSNV	MISSION VIEJO	PGR	PACIFIC GROVE	RSMT	ROSEMONT
MSO	MONTE SERENO	PHME	PORT HUENEME	RSV	ROSEVILLE
MTBL	MONTEBELLO	PIN	PINOLE	RUDX	RUBIDOUX
MTCA	MANTECA	PIT	PITTSBURG	RVBK	RIVERBANK
MTZ	MARTINEZ	PKSH	PARKWAY-SOUTH SACRAMENTO	RVS	RIO VISTA
MVL	MARYSVILLE	PLCN	PLACENTIA	SA	SANTA ANA
MVW	MOUNTAIN VIEW	PLCR	PLACERVILLE	SAC	SACRAMENTO
MYD	MAYWOOD	PLE	PLEASANTON	SAL	SALINAS
NAP	NAPA	PLHL	PLEASANT HILL	SALR	SAN LORENZO
NATC	NATIONAL CITY	PLY	PLYMOUTH	SAR	SARATOGA
NED	NEEDLES	PMDL	PALMDALE	SAUS	SAUSALITO
NEVC	NEVADA CITY	POM	POMONA	SB	SANTA BARBARA
NEWM	NEWMAN	PRDS	PARADISE	SBD	SAN BERNARDINO
NMON	*NATIONAL MONUMENT	PRM	PARAMOUNT	SBR	SAN BRUNO
NOAU	NORTH AUBURN	PRTL	PORTOLA	SCAR	SAN CARLOS
NOHI	NORTH HIGHLANDS	PRV	PICO RIVERA	SCL	SANTA CLARA
NPTB	NEWPORT BEACH	PSP	PALM SPRINGS	SCLE	SAN CLEMENTE
NRA	*NATIONAL RECREATION AREA	PSRS	EL PASO DE ROBLES	SCR	SANTA CRUZ
NRCO	NORCO	PTA	POINT ARENA	SCTA	SANTA CLARITA
NRW	NORWALK	PTLV	PORTOLA VALLEY	SCTV	SCOTTS VALLEY
NTPK	*NATIONAL PARK	PTRV	PORTERVILLE	SD	SAN DIEGO
NVTO	NOVATO	PVE	PALOS VERDES ESTATES	SDMS	SAN DIMAS
NWK	NEWARK	PWY	POWAY	SEA	SEASIDE
OAK	OAKLAND	RACO	RANCHO CORDOVA	SEB	SEBASTOPOL
OCN	OCEANSIDE	RAMO	RAMONA	SEL	SELMA

ALPAHBETIC CITY CODES

City Code	City	City Code	City	City Code	City
SEMT	SOUTH EL MONTE	STPK	*STATE PARK	WD	WOODLAND
SF	SAN FRANCISCO	STT	STANTON	WDS	WOODSIDE
SFR	SAN FERNANDO	SUCI	SUN CITY	WEED	WEED
SFSP	SANTA FE SPRINGS	SUIS	SUISUN CITY	WHT	WHEATLAND
SGB	SAN GABRIEL	SUNV	SUNNYVALE	WHWD	WEST HOLLYWOOD
SGR	SANGER	SUSV	SUSANVILLE	WIBK	WILLOWBROOK
SGT	SOUTH GATE	TAF	TAFT	WIMR	WILDOMAR
SHF	SHAFTER	TBRN	TIBURON	WIN	WINTERS
SHLA	SAINT HELENA	TEH	TEHAMA	WIT	WHITTIER
SHLK	SHASTA LAKE	THOK	THOUSAND OAKS	WLC	WALNUT CREEK
SIEM	SIERRA MADRE	THPI	TEHACHAPI	WLK	WOODLAKE
SIGH	SIGNAL HILL	TLK	TULELAKE	WLKV	WESTLAKE VILLAGE
SIMV	SIMI VALLEY	TMCA	TEMECULA	WLOS	WILLOWS
SJ	SAN JOAQUIN	TMPC	TEMPLE CITY	WLPK	WALNUT PARK
SJB	SAN JUAN BAUTISTA	TNP	TWENTYNINE PALMS	WLTS	WILLITS
SJC	SAN JACINTO	TNPB	TWENTYNINE PALMS BASE	WMD	WESTMORLAND
SJCP	SAN JUAN CAPISTRANO	TOR	TORRANCE	WMNT	WESTMONT
SJS	SAN JOSE	TRA	TRACY	WMS	WILLIAMS
SLB	SEAL BEACH	TRK	TRUCKEE	WNSR	WINDSOR
SLMO	SAN ANSELMO	TRND	TRINIDAD	WPBG	WEST PITTSBURG
SLN	SAN LEANDRO	TUFH	TUSTIN FOOTHILLS	WPVY	WEST PUENTE VALLEY
SLO	SAN LUIS OBISPO	TUL	TULARE	WSAC	WEST SACRAMENTO
SLTO	SOUTH LAKE TAHOE	TUR	TURLOCK	WTM	WESTMINSTER
SLVG	SOLVANG	TUS	TUSTIN	WTRF	WATERFORD
SM	SAN MATEO	UKI	UKIAH	WWLS	WEST WHITTIER-LOS NIETOS
SMCA	SANTA MONICA	UNC	UNION CITY	YBLN	YORBA LINDA
SMCS	SAN MARCOS	UPL	UPLAND	YC	YUBA CITY
SMRA	SANTA MARIA	USA	*US ARMY	YNTV	YOUNTVILLE
SMRO	SAN MARINO	USAF	*US AIR FORCE	YRE	YREKA CITY
SNDC	SAND CITY	USCG	*US COAST GUARD	YUCP	YUCAIPA
SNT	SANTEE	USFS	*US FORESTRY SERVICE	YUCV	YUCCA VALLEY
SOL	SOLEDAD	USN	*US NAVY		
SOLB	SOLANA BEACH	VAC	VACAVILLE		
SON	SONOMA	VAL	VALLEJO		
SOWH	SOUTH WHITTIER	VALA	VALINDA		
SPA	SANTA PAULA	VCTV	VICTORVILLE		
SPAS	SOUTH PASADENA	VEN	SAN BUENAVENTURA		
SPB	SAN PABLO	VER	VERNON		
SPVA	SPRING VALLEY	VIS	VISALIA		
SRA	SONORA	VLPK	VILLA PARK		
SRF	SAN RAFAEL	VNCT	VINCENT		
SRMN	SAN RAMON	VPWH	VIEW PARK-WINDSOR HILLS		
SRO	SANTA ROSA	VSTA	VISTA		
SSF	SOUTH SAN FRANCISCO	WAL	WALNUT		
SSJH	SOUTH SAN JOSE HILLS	WAS	WASCO		
STCK	SUTTER CREEK	WAT	WATSONVILLE		
STFD	STANFORD	WCOV	WEST COVINA		
STKN	STOCKTON	WCRN	WEST CARSON		



Structure Maintenance & Investigations



Log of Bridges on State Highways

October, 2018

DISTRICT 07

07-LA-001

Postmile	Bridge Number	OU	Structure Name or Route Information	Structure Types		City	Bridge Length	Width	Min VC		Sidewalk Lt	Sidewalk Rt	Year Built	Year Wid/Ext	Permit Rating	P
				Main	Appr				Spans	over Rdway						
_000.00			ORANGE CO LINE			LBCH										
_000.04	53 0060	O	SAN GABRIEL RIVER	104	001	LBCH	121.6	21.9	7	None	1.5	1.5	1931	1962	PPPPP	
_000.98	53 0064	O	ALAMITOS BAY	201		LBCH	123.4	28.0	19	None	1.5	1.5	1959	1967	PPPPP	
_001.97			JCT RTE 22 RT			LBCH										
_003.45			JCT RTE 19 RT			LBCH										
_007.08	53 1047	O	DE FOREST AVENUE UC	205		LBCH	34.7	24.0	2	None	1.6	0.6	1957		PPPPP	
_007.11	53 0341	O	LOS ANGELES RIVER	205		LBCH	190.5	24.1	7	None	1.5	0.6	1957		PPPPP	
_007.29	53 0725	O	ROUTE 1/710 SEPARATION	105		LBCH	49.4	30.8	3	None	1.6	0.6	1952	1957	PPPPP	
_007.30			JCT RTE 710													
_008.27	53 0145	O	ROUTE 1/103 SEPARATION	302		LBCH	62.2	34.1	4	None	1.5	1.5	1948		PPPPP	
_008.28			JCT RTE 103													
_008.34	53 0347	O	HOBSON AVENUE OH	302		LBCH	46.3	34.4	3	None	1.6	1.6	1948		PPPPP	
_008.43	53 0399	O	CLASSIFICATION ROAD UC	302		LA	98.5	27.6	6	None	1.6	1.6	1948		PPPPP	
_008.43	53 0399	U	CLASSIFICATION ROAD UC	302		LA	98.5	27.6	6	6.68	1.6	1.6	1948		PPPPP	
_008.62	53 0719	O	DOMINGUEZ CHANNEL	402		LA	80.5	32.5	3	None	1.6	1.6	1948		PPPPP	
_008.69	53 2152	O	TEXACO OH	101		LA	8.5	31.5	1	None	1.3	1.3	1967		PPPPP	
_008.72	53 0355	O	PIPE LINE UC	201		LA	16.8	27.4	3	None	1.2	1.2	1934	1948	PPPPP	
_008.78	53 0356	O	REFINERY ROAD UC	101		LA	10.1	26.2	1	None	1.5	1.5	1934		PPPPP	
_009.00	53 0767	O	TEXACO PUC	101	101	LA	2.4	26.3	1	None	1.6	1.6	1934		PPPPP	
_009.05	53 2901	O	ALAMEDA STREET VIADUCT	605		LA	521.8	32.2	14	None	1.5		2004		PPPPP	
_009.15	53 2970H	O	"O" STREET RAMP	605		LA	79.4	17.8	4	None	1.5		2004		PPPPP	
_009.93	53 0352	O	WILMINGTON OH	302		LA	124.4	23.2	8	None	1.5	1.5	1936		PPPPP	
_011.61			JCT ROUTE 110													
_011.61	53 0969	U	ROUTE 110/1 SEPARATION	105		LA	36.6	61.0	2	4.57	3.0	3.0	1956	1995	PPPPP	
_012.01	53 1270	O	BIXBY SLOUGH	119		LA	30.8	30.0	8	None	2.6	2.6	1934	1975	PPPPP	
_013.10			JCT RTE 213													
_016.01			JCT RTE 107			TOR										
_016.81	53 0040	U	HARRLEE LANE POC	201		TOR	110.0	2.7	4	4.57			1959			
_021.92			JCT RTE 91 RT			MANB										
_023.79	53 0062	O	MANHATTAN UC	104		MANB	50.3	26.2	5	None	1.5	1.5	1930	1972	PPPPP	
_024.94	53 2400L	U	AIRPORT VIADUCT	605	205	LA	2662.6	17.3	60	5.61			1990		PPPPP	
_024.94	53 2400R	U	AIRPORT VIADUCT	605	205	LA	2592.9	17.3	58	5.33			1990		PPPPP	
_025.95	53 2801F	O	S1-E105 CONNECTOR SEPARATION	605		LA	159.1	12.0	4	None			1990		PPPPP	
_025.95	53 2801F	U	S1-E105 CONNECTOR SEPARATION	605		LA	159.1	12.0	4	7.49			1990		PPPPP	
_025.99	53 2652F	O	S1-W105 CONNECTOR (BIKEWAY UC)	101	101	LA	4.6	8.8	1	None			1990		PPPPP	
_025.99	53 2800F	U	W105-S1 CONNECTOR OC	605		LA	159.9	8.4	4	6.55			1990		PPPPP	
_026.15	53 2695	U	AIRPORT ACCESS ROAD OC	502		LA	27.1	15.4	1	5.26	1.5	0.6	1982		PPPPP	
_026.84	53 2709	U	WORLD WAY (SOUTH) OC	602		LA	53.0	11.0	2	5.18			1983		PPPPP	
_026.90	53 1834R	U	CENTURY BLVD OC	502	102	LA	61.9	18.9	4	4.75			1966		PGGOO	
_026.91	53 1834L	U	CENTURY BLVD OC	502	102	LA	62.2	17.7	4	4.59			1966		PPPPP	
_026.94	53 2710	U	WORLD WAY CONNECTOR OC	602		LA	78.3	12.0	4	4.85			1983		PPPPP	
_026.96	53 2711	U	WORLD WAY (NORTH) OC	602		LA	82.6	11.0	4	4.75			1983		PPPPP	



Structure Maintenance & Investigations



Log of Bridges on State Highways

October, 2018

DISTRICT 07

07-LA-001

Postmile	Bridge Number	OU	Structure Name or Route Information	Structure Types		City	Bridge Length	Width	Num Spans	Min VC over Rdway		Year Built	Year Wid/Ext	Permit Rating	P	
				Main	Appr					Lt	Rt					
_027.40	53 2772	U	96TH STREET OC	605		LA	54.9	19.2	2	5.05	2.1	1.2	1993	PPPPP		
_028.50	53 2725	U	WESTCHESTER PARKWAY OC	605		LA	120.7	33.5	2	5.18	2.7	2.7	1993	PPPPP		
_029.08			JCT ROUTE 105			LA										
_030.36	53 0118	O	BALLONA CREEK	403 003		LA	102.1	21.0	4	None	0.3	0.3	1937	PPPPP		
_030.47	53 0089	U	CULVER BLVD OC	303 103		LA	44.8	15.3	3	4.42	1.2	1.2	1933	OOOOO		
_030.70	53 0776	O	MARINA DITCH	119		LA	7.3	33.5	2	None			1932	PPPPP		
_031.28			JCT RTE 90			LA										
_032.17			JCT RTE 187			LA										
R034.55	53 1594	O	ROUTE 1/10 SEPARATION	205		SMCA	70.1	31.4	2	None	2.4	2.4	1965	PPPPP		
R034.58			JCT RTE 2 & 10			SMCA										
R034.67	53 2649S	O	5TH STREET OFF-RAMP SEPARATION	605		SMCA	131.1	8.4	4	None			1979	PPPPP		
R034.67	53 2649S	U	5TH STREET OFF-RAMP SEPARATION	605		SMCA	131.1	8.4	4	4.19			1979	PPPPP		
R034.83	53 2740K	O	4TH STREET ON-RAMP SEPARATION	605		SMCA	144.5	10.8	5	None			1992	PPPPP		
R034.83	53 2740K	U	4TH STREET ON-RAMP SEPARATION	605		SMCA	144.5	10.8	5	5.26			1992	PPPPP		
R034.89	53 1592	U	FOURTH STREET OC	205		SMCA	46.6	22.9	2	4.65	2.7	2.7	1965	PPPPP		
_035.07	53 0316	U	MAIN STREET OC	111 011		SMCA	45.7	16.5	1	6.52	1.7	1.7	1926	OOOOO		
_035.17			JCT RTE 187			SMCA										
_035.59	53 0388	U	PALISADES POC	311 001		SMCA	37.2	2.6	1	4.14			1935			
_036.04	53 2579	U	CALIFORNIA INCLINE POC	605		SMCA	72.8	3.0	3	5.56			1979			
_036.25	53 2602	U	MONTANA AVENUE POC	605		SMCA	90.8	2.9	3	5.82			1979			
_036.89	53 0498	O	BEACH PUC	107		LA	2.7	23.0	1	None	1.5		1934	GGGGG		
_037.01	53 0138	O	SANTA MONICA STORM DRAIN	101		LA	13.1	38.0	1	None	1.2	1.1	1940	1951	PPPPP	
_037.05	53 0499	O	ROOSEVELT PUC	107		LA	2.7	0.0	1	None	0.2	7.3	1934	1951	GGGGG	
_038.12	53 0364	O	TEMESCAL CANYON CREEK	107 0-2		LA	7.0	29.8	4	None	1.5	1.5	1932	1969	PPPPP	
_039.33	53 0993M	O	SUNSET BLVD STORM DRAIN	119		LA	11.0	34.2	3	None	2.1	1.5	1969		PPPPP	
_039.62	53 0068	U	CASTELLAMMARE POC	505 0-2		LA	58.5	3.0	4	5.38			1979			
R039.94	53 0502M	O	COBBLE PUC	107		LA	2.4	23.0	1	None			1934		PPPPP	
_040.77			JCT RTE 27													
_040.99	53 0035	O	TOPANGA CREEK	201		MAL	24.1	26.8	2	None	1.5	1.5	1933		PPPPP	
_041.81	53 0365	O	PENA CANYON	101		MAL	7.0	27.6	1	None		0.2	1940		PPPPP	
_044.15	53 0034	O	LAS FLORES CREEK	104		MAL	15.8	23.5	2	None	0.3	1.5	1926	1931	PPPPP	
_044.89	53 0033	O	COAL CANYON	101		MAL	6.7	34.7	1	None	1.1	2.4	1925	1949	PPPPP	
_046.88	53 2818	O	MALIBU LAGOON	605		MAL	159.4	26.8	6	None	1.5	1.5	1995		PPPPP	
_049.89	53 0031	O	CORRAL CANYON	101 104			18.9	25.6	3	None	1.5	1.5	1926	1938	PPPPP	
_050.36	53 0030	O	SOLSTICE CANYON CREEK	119 001			6.4	22.6	1	None			1947		PPPPP	
_051.79	53 0029	O	ESCONDIDO CREEK	101 004			16.5	25.7	2	None	0.9	0.9	1926	1938	PPPPP	
_053.01	53 0778	O	RAMIREZ CANYON ROAD UC	101 119		MAL	3.7	28.5	2	None			1940		PPPPP	
_054.95	53 0028	O	ZUMA CREEK	104			30.2	24.0	3	None			1927	1938	PPPPP	
_056.71	53 0027	O	TRANCAS CREEK	104 004			29.6	25.6	3	None			1927	1938	PPPPP	
_059.90			JCT RTE 23													
_062.26	53 0026	O	ARROYO SEQUIT	104			29.0	24.2	3	None			1927	1954	PPPPP	



Structure Maintenance & Investigations



Log of Bridges on State Highways

October, 2018

DISTRICT 07

07-VEN-001

Postmile	Bridge Number	OU	Structure Name or Route Information	Structure Types		City	Bridge Length	Width	Num Spans	Min VC over Rdway		Sidewalk Lt	Sidewalk Rt	Year Built	Year Wid/Ext	Permit Rating	P
				Main	Appr												
_000.00			LOS ANGELES CL														
_001.23	52 0012	O	LITTLE SYCAMORE CREEK	104			6.7	20.4	1	None				1928	1935	PPPPP	
_004.54	52 0011	O	BIG SYCAMORE CREEK	104			20.4	22.0	1	None	1.2	1.2		1938		PPPPP	
_009.87	52 0010L	O	CALLEGUAS CREEK	104			73.2	11.4	8	None				1934		PPPPP	
_009.87	52 0010R	O	CALLEGUAS CREEK	201			73.0	10.2	8	None				1957		PPPPP	
_010.00	52 0421L	O	REVOLON CHANNEL	501			56.1	15.1	3	None				1985		PPPPP	
_010.00	52 0421R	O	REVOLON CHANNEL	501			56.1	12.3	3	None	0.2	0.2		1985		PPPPP	
_010.23	52 0248	U	LAS POSAS ROAD OC	502 104			71.5	17.7	4	4.87	0.6	0.6		1962		PPPPP	
_010.69	52 0201	U	NAVAL MISSILE CENTER POC	101 103			293.0	3.3	4	4.8				1957			
_011.59	52 0192	U	WOOD ROAD OC	205			62.8	10.2	4	4.62	0.6	0.6		1957		PPPPP	
_012.79	52 0193L	O	HUENEME ROAD UC	205			51.2	12.6	3	None				1957	2002	PPPPP	
_012.79	52 0193R	O	HUENEME ROAD UC	205			51.2	12.6	3	None	0.6	0.6		1957	2002	PPPPP	
R014.67	52 0444S	O	NORTHBOUND CONNECTOR OC	605		OXN	200.3	11.8	4	None				2003		PPPPP	
R014.67	52 0444S	U	NORTHBOUND CONNECTOR OC	605		OXN	200.3	11.8	4	5.28				2003		PPPPP	
R014.75	52 0445K	O	SOUTHBOUND CONNECTOR OC	605		OXN	112.0	11.9	3	None				2003		PPPPP	
R014.75	52 0445K	U	SOUTHBOUND CONNECTOR OC	605		OXN	112.0	11.9	3	5.13				2003		PPPPP	
R015.01	52 0443	U	PLEASANT VALLEY ROAD OVERCROSS	605		OXN	77.9	28.3	3	5.51		1.5		2003		PPPPP	
_018.15			JCT RTE 34			OXN											
_020.14			JCT RTE 232														
_021.00	52 0454	O	OXNARD BLVD OC	605			76.0	40.8	2	None	1.5	3.9		2004		PPPPP	
_021.25			BREAK IN ROUTE	AT R32.70													
_021.25			JCT RTE 101														
_021.54	52 0040	O	VENTURA OH	302 104			173.7	14.6	12	None				1934	1961	XXXXX	
_027.67	52 0207L	U	SEACLIFF OH & SEPARATION	605			147.5	19.4	4	7.62				1973		PPPPP	
_027.69	52 0207R	U	SEACLIFF OH & SEPARATION	605			147.5	16.3	4	7.62				1973		PPPPP	
_028.15	52 0003	O	WILLOW CREEK	101			18.6	16.3	3	None				1927	1936	PPPPP	
_028.48			JCT RTE 101	END RTE 1													

07-LA-002

Postmile	Bridge Number	OU	Structure Name or Route Information	Structure Types		City	Bridge Length	Width	Num Spans	Min VC over Rdway		Sidewalk Lt	Sidewalk Rt	Year Built	Year Wid/Ext	Permit Rating	P
				Main	Appr												
_003.65			JCT RTE 405			LA											
_003.65	53 0708	U	ROUTE 405/2 SEPARATION	105		LA	34.7	59.0	1	4.49				1959	2013	PPPPP	
_010.90			JCT RTE 170	HGLD AVE		LA											
_012.73			JCT RTE 101	GO 101		LA											
_012.73			BREAK IN ROUTE	AT 5.55		LA											
_012.73	53 0675	O	SANTA MONICA BLVD SEPARATION	205		LA	46.9	25.0	2	None	3.0	3.0		1950		PPPPP	
_012.75	53 0617	U	ALVARADO STREET SEPARATION (10)	105		LA	34.4	56.1	1	4.75	3.0	3.0		1948		PPPPP	
_012.81			BREAK IN ROUTE	AT 2.86		LA											
_012.81			JCT RTE 101	GO 101		LA											
_014.02	53 1814	O	CLIFFORD STREET PUC	101		LA	2.1	25.3	1	None						PPPPP	



Structure Maintenance & Investigations



Log of Bridges on State Highways

October, 2018

DISTRICT 07

07-LA-002

Postmile	Bridge Number	OU	Structure Name or Route Information	Structure Types		City	Bridge Length	Width	Num Spans	Min VC over Rdway	Sidewalk		Year Built	Year Wid/Ext	Permit Rating	P
				Main	Appr						Lt	Rt				
_014.21	53 1474	O	GLENDAL BLVD UC	205	104	LA	62.2	21.0	4	None			1962		PPPPP	
_014.46	53 1414	U	OAK GLEN PLACE OC	205		LA	52.1	12.2	2	4.62	1.5	1.5	1962		PPPPP	
_014.84	53 1475G	O	ROSEBUD AVENUE UC	201		LA	29.6	14.3	3	None			1962		PPPPP	
_014.84	53 1475L	O	ROSEBUD AVENUE UC	201		LA	31.7	27.6	3	None			1962		PPPPP	
_014.84	53 1475R	O	ROSEBUD AVENUE UC	201		LA	28.0	17.9	3	None			1962		PPPPP	
_014.95	53 0570G	O	RIVERSIDE DRIVE UC	205		LA	118.0	11.0	5	None			1961		PPPPP	
_014.96	53 0567G	O	RIVERSIDE DRIVE UC	205		LA	153.3	11.7	5	4.62			1961		PPPPP	
_014.97	53 0162H	O	NEWELL STREET UC	105		LA	21.0	14.8	1	None		0.6	1961		PPPPP	
_014.98	53 0527L	O	ROUTE 2/5 SEPARATION	205		LA	444.7	19.0	14	None		0.6	1961		PPPPP	
_014.98	53 0527R	O	ROUTE 2/5 SEPARATION	205		LA	360.6	15.2	11	None	0.6		1961		PPPPP	
_014.98	53 0527R	U	ROUTE 2/5 SEPARATION	205		LA	360.6	15.2	11	4.62	0.6		1961		PPPPP	
_015.00	53 0562G	U	NW CONNECTOR SEPARATION	205		LA	43.3	8.0	3	4.62	0.6		1961		PPPPP	
_015.15			JCT RTE 5			LA										
_015.30	53 0164H	O	GILROY STRET UC	105		LA	15.8	14.1	1	None		0.6	1961		PPPPP	
_015.32	53 0256	O	RIPPLE STREET UC	105		LA	16.5	41.6	1	None			1961		PPPPP	
_015.32	53 0256F	O	RIPPLE STREET UC	105		LA	16.5	11.7	1	None		0.6	1961		PPPPP	
_015.44	53 0283F	O	RIPPLE STREET UC	105		LA	16.5	8.0	1	None	0.6		1961		PPPPP	
_015.52	53 0255	O	LOS ANGELES RIVER	302		LA	171.3	41.6	7	None			1961		PPPPP	
_015.52	53 0255	U	LOS ANGELES RIVER	302		LA	171.3	41.6	7	4.52			1961		PPPPP	
_015.81	53 1039	O	TAYLOR YARD OH	302		LA	140.8	46.9	3	None			1958	1976	PGOOO	
_016.02	53 0743	O	SAN FERNANDO ROAD UC	105		LA	58.2	40.8	1	None			1958	1976	PPPPP	
_016.12	53 1040	O	DELAY DRIVE OH	201		LA	30.2	58.5	2	None			1958	1976	PPPPP	
_016.38	53 0879	U	ESTARA AVENUE OC	605		LA	60.4	18.9	2	5.08	3.0	3.0	1976		PPPPP	
_016.64	53 0780	U	AVENUE 36 OC	605		LA	63.4	25.0	2	5.18	3.0	3.0	1976		PPPPP	
R017.00	53 1929	O	VERDUGO ROAD UC	505		LA	51.5	53.2	1	None			1976		PPPPP	
R017.29	53 1993	O	YORK BLVD UC	505		LA	48.5	46.6	1	None			1976		PPPPP	
R017.52	53 2018	U	TRENT WAY POC	605	205	LA	147.8	2.7	6	5.18			1976		PPPPP	
R017.78	53 1975	O	ROUNDTOP DRIVE UC	505		LA	34.7	50.2	1	None			1976		PPPPP	
R018.52	53 1915	O	COLORADO BLVD UC	505		LA	61.6	46.3	1	None			1976		PPPPP	
R018.52	53 1915G	O	COLORADO BLVD UC	505		LA	59.4	12.5	1	None			1976		PPPPP	
R018.64	53 1942G	O	BROADWAY UC	505		LA	55.5	10.4	1	None			1976		PPPPP	
R018.65	53 1916	O	BROADWAY UC	505		LA	61.0	49.5	1	None			1976		PPPPP	
R018.72	53 1917F	U	W134-S2 CONNECTOR OC	605	605	LA	436.3	10.4	10	4.75			1976		PPPPP	
R018.74	53 1917F	U	W134-S2 CONNECTOR OC	605	605	LA	436.3	10.4	10	4.75			1976		PPPPP	
R018.80	53 1919S	U	ROUTE 134/2 SEPARATION	205		LA	87.8	10.4	3	4.62			1971		PPPPP	
R018.81			JCT RTE 134			LA										
R018.81	53 1919	U	ROUTE 134/2 SEPARATION	205		LA	91.7	46.3	3	5.11			1971		PPPGG	
R018.81	53 1921F	O	W2-E134 CONNECTOR OC	605	105	LA	228.0	10.4	5	None			1971		PPPPP	
R018.81	53 1921F	U	W2-E134 CONNECTOR OC	605	105	LA	228.0	10.4	5	4.7			1971		PPPPP	
R018.82	53 1920G	O	E2-W134 CONNECTOR OC	205		LA	89.0	10.4	3	4.7			1971		PPPPP	
R018.82	53 1920G	U	E2-W134 CONNECTOR OC	205		LA	89.0	10.4	3	5.59			1971		PPPPP	
R018.83	53 1884G	O	HARVEY DRIVE UC	205		GNDL	121.3	10.4	3	None			1967		PPPPP	
R018.91	53 1907G	U	E134-E&W2 CONNECTOR OC	605		GNDL	981.2	10.4	28	5			1967	1978	PPPPP	



Structure Maintenance & Investigations



Log of Bridges on State Highways

October, 2018

DISTRICT 07

07-LA-002

Postmile	Bridge Number	OU	Structure Name or Route Information	Structure Types		City	Bridge Length	Width	Num Spans	Min over Rdway	Sidewalk		Year Built	Year Wid/Ext	Permit Rating	P
				Main	Appr						Lt	Rt				
R018.92	53 1901	U	HARVEY DRIVE OC	105		GNDL	22.6	23.2	1	4.75	1.5	1.5	1967		PPPPP	
R018.94	53 1878F	O	SINCLAIR AVENUE UC	205		GNDL	51.8	10.4	3	None			1967		PPPPP	
R019.05	53 1946	U	HOLLY DRIVE OC	605		GNDL	68.0	24.4	2	4.57	2.1	2.1	1978		PPPPP	
R019.05	53 1947	U	HOLLY DRIVE OC	205		GNDL	61.0	24.4	2	4.64	2.1	2.1	1978		PPPPP	
R019.18	53 1967	O	GLENOAKS BLVD UC	205		GNDL	64.6	51.5	3	None			1978		PPPPP	
R019.18	53 1967F	O	GLENOAKS BLVD UC	205		GNDL	57.0	12.8	3	None			1978		PPPPP	
R019.39	53 1968	O	CHEVY CHASE DRIVE UC	205		GNDL	121.6	57.3	3	None			1978		PPPPP	
R020.05	53 1893	U	MOUNTAIN STREET OC	205		GNDL	70.7	29.0	2	5.05	2.4	2.4	1975		PPPPP	
R020.57	53 1894	O	SHERER LANE UC	205		GNDL	64.9	49.2	3	None			1978		PPPPP	
R021.59	53 2366	O	FERN LANE UC	505		GNDL	46.0	49.4	1	None			1978		PPPPP	
R022.69	53 2242	O	STANCREST DRIVE UC	505		GNDL	39.3	82.9	1	None			1972		PPPPP	
R022.90	53 2231L	U	ROUTE 2/210 SEPARATION	605	205	GNDL	410.9	10.4	9	7.62			1972		PPPPP	
R022.94	53 2231L	O	ROUTE 2/210 SEPARATION	605	205	GNDL	410.9	10.4	9	None			1972		PPPPP	
R022.97	53 2231R	O	ROUTE 2/210 SEPARATION	205		GNDL	345.0	10.4	9	None			1972		PPPPP	
R023.00	53 2220G	O	VERDUGO BLVD UC	205		GNDL	159.4	16.2	5	5.41			1972		PPPPP	
R023.00	53 2690G	O	E2-E210 CONNECTOR OC	205		GNDL	101.2	12.5	3	None			1972		PPPPP	
R023.15	53 2191G	U	E2-W210 CONNECTOR UC	105		LCF	50.3	48.1	1	5.41			1972		PPPPP	
R023.15	53 2228G	O	WALTONIA DRIVE UC	205		LCF	64.9	16.2	3	None			1972		PPPPP	
R023.16			JCT RTE 210			R ON 210										
R023.16			BREAK IN ROUTE			AT R18.88										
_024.42			BREAK IN ROUTE			AT R19.88										
_024.42			JCT RTE 210			LT ON 2										
_024.43	53 2230	O	ROUTE 2/210 SEPARATION	605			90.5	29.9	2	None	2.1	2.1	1972		PPPPP	
R025.51	53 0061	O	LA CANADA ARCH	101			46.6	20.7	1	None	1.5	1.5	1930	1966	PPPPP	
_028.43	53 2798	O	SOUTH SLIDE CANYON VIADUCT	201		PAS	24.4	9.8	11	None			1995		PPPPP	
_028.46	53 2799	O	NORTH SLIDE CANYON VIADUCT	201		PAS	30.0	9.8	13	None			1995		PPPPP	
_028.58	53 0063	O	SLIDE CANYON	101		PAS	55.2	11.5	1	None	0.3	0.3	1931		PPPPP	
_029.08	53 0088	O	SIDEHILL VIADUCT	101		PAS	25.0	7.9	4	None			1931		PPPPP	
_029.55	53 0086	O	WOODWARDIA CANYON	111	201		70.1	11.5	10	None			1931		GGGGG	
_064.09			JCT RTE 39													
_074.10	53 3029	O	ANGELE CREST BRIDGE 1	104			63.6	12.9	1	None			2011		PPPPP	

07-LA-005

Postmile	Bridge Number	OU	Structure Name or Route Information	Structure Types		City	Bridge Length	Width	Num Spans	Min over Rdway	Sidewalk		Year Built	Year Wid/Ext	Permit Rating	P
				Main	Appr						Lt	Rt				
_002.33	53 3019K	O	CARMENITA ROAD SB 5 ONRAMP	205		NRW	83.0	12.3	3	None			2016		PPPPP	
_002.37	53 3019S	O	CARMENITA ROAD NB 5 OFFRAMP	205		NRW	61.0	15.9	3	None			2016		PPPPP	
_002.45	53 3018K	O	CARMENITA ROAD SB 5 OFFRAMP	205		NRW	115.7	12.3	4	None			2016		PPPPP	
_002.48	53 3018S	O	CARMENITA ROAD NB 5 ONRAMP	205		NRW	78.9	11.7	3	None			2016		PPPPP	
_003.44	53 3040	O	ROSECRANS AVENUE UC	505		NRW	82.2	62.5	2	None			2016		PPPPP	
_003.63	53 3042K	O	SB ROUTE 5 OFFRAMP TO ROSECRAN	505		NRW	69.8	12.5	1	None			2015		PPPPP	
_003.68	53 3041	O	BLOOMFIELD AVENUE UC	605		NRW	57.2	67.2	2	None			2016		PPPPP	



Structure Maintenance & Investigations



Log of Bridges on State Highways

October, 2018

DISTRICT 07

07-LA-005

Postmile	Bridge Number	OU	Structure Name or Route Information	Structure Types		City	Bridge Length	Width	Num Spans	Min VC over Rdway		Sidewalk Lt	Sidewalk Rt	Year Built	Year Wid/Ext	Permit Rating	P
				Main	Appr												
_003.98	53 3075M	O	SILVERBOW CULVERT COVER	101		NWK	7.9	16.8	1	99				2015		PPPPP	
_003.04	53 3039	U	SHOEMAKER AVE OC	605		NRW	143.3	14.0	4	5.51	1.8	1.8		2014		PPPPP	
_003.97	53 3043	U	SILVERBOW AVE POC	606	201	NRW	147.8	3.7	11	5.99				2016			
_025.78			JCT RTE 134			COL FWY											
_000.00			ORANGE CO LINE														
_000.00	53 0527R	U	ROUTE 2/5 SEPARATION	205		LA	360.6	15.2	11	4.62	0.6			1961		PPPPP	
_000.34	53 0279	O	COYOTE CREEK	104	101	LMRD	26.8	33.7	3	None	0.6	0.6		1934	1959	PPPPP	
_001.21	53 0631L	U	VALLEY VIEW AVENUE OC	302		SFSP	106.4	11.3	6	4.52		0.6		1955		PPPPP	
_001.21	53 0631R	U	VALLEY VIEW AVENUE OC	302		SFSP	128.4	14.6	4	5.16		2.1		1976		PPPPP	
_001.48	53 3037	O	NORTH FORK COYOTE CREEK	505	101	SFSP	48.2	65.7	2	None				2015		PPPPP	
_001.67	53 3038	U	ALONDRA BLVD OC	605		SFSP	125.6	30.3	2	4.97	1.8	1.8		2015		PPPPP	
_002.41	53 0214	U	CARMENITA ROAD OC	302		NRW	104.5	11.2	6	4.57	0.6	1.6		1955		PPPPP	
_002.42	53 3018	U	CARMENITA ROAD VIADUCT	205	505	NRW	318.5	39.0	9	6.19	2.4	2.4		2016		PPPPP	
_002.45	53 1512	O	EXCELSIOR WASH	219		NRW	9.8	39.0	3	None				1958		PPPPP	
_003.44	53 0634L	O	ROSECRANS AVENUE UC	204		NRW	64.9	17.5	4	None	0.5	0.5		1954		PPPPP	
_003.97	53 1003	U	SILVER BOW POC	202		NRW	32.8	2.3	2	4.52				1954			
_003.98	53 1051	O	SILVER BOW STORM DRAIN	119		NRW	12.8	26.8	6	None				1954		PPPPP	
_004.41	53 0594	O	SAN ANTONIO DRIVE UC	204		NRW	45.1	32.2	3	None	0.9	0.4		1954	1958	PPPPP	
_004.66	53 1050	O	PADDISON AVENUE STORM DRAIN	119		NRW	15.2	29.6	6	None				1954		PPPPP	
_004.87	53 1049	O	IMPERIAL HIGHWAY STORM DRAIN	119		NRW	18.0	54.8	6	None	1.4			1954		PPPPP	
_004.87	53 2674S	O	BOMBARDIER AVENUE DRAIN	119		NRW	12.2	40.0	6	None	1.5			1954		PPPPP	
_004.91	53 0593	O	IMPERIAL HIGHWAY UC	204		NRW	50.9	28.5	4	None	0.6	0.6		1954	1958	PPPPP	
_005.12	53 0844	O	PIONEER BLVD UC	204		NRW	93.6	28.5	4	None	0.6	0.6		1954	1958	PPPPP	
_005.92	53 0813	O	ORR AND DAY ROAD OH	101		NRW	11.6	31.8	1	None	0.4			1953		PPPPP	
_006.38	53 0171	U	FLORENCE AVENUE OC	204		SFSP	42.4	22.5	2	4.7	1.5	1.8		1953		PPPPP	
_006.65	53 1658S	O	FLORENCE AVENUE ON-RAMP OC	205		SFSP	79.9	10.0	3	None	0.6			1965		PPPPP	
_006.65	53 1658S	U	FLORENCE AVENUE ON-RAMP OC	205		SFSP	79.9	10.0	3	4.7	0.6			1965		PPPPP	
_006.72	53 1657G	U	N605-N5 CONNECTOR OC	502	102	SFSP	81.0	10.4	4	4.7	0.6	0.6		1965		PPPPP	
_006.86			JCT RTE 605			NRW											
_006.90	53 1660	U	ROUTE 605/5 SEPARATION	502	205	SFSP	172.9	46.8	8	4.65				1965	1996	PPPPP	
_006.93	53 1659K	U	FLORENCE AVENUE OFF-RAMP OC	205		DNY	84.1	8.0	3	5.56		0.6		1965		PPPPP	
_006.94	53 1083F	U	S605-S5 CONNECTOR OC	502	104	SFSP	71.3	10.4	4	4.57	0.6	0.6		1965		PPPPP	
_007.06	53 0213	O	SAN GABRIEL RIVER	204		DNY	204.2	38.4	9	None	0.6	0.6		1953	1965	PPPGO	
_007.83	53 2506	U	LEMORAN AVENUE POC	605		DNY	146.9	3.0	6	5.49				1972			
_007.87	53 1048	O	LEMORAN AVENUE STORM DRAIN	119		DNY	7.0	41.5	2	None				1953	1972	PPPPP	
_008.29	53 0640	O	LAKEWOOD BLVD UC	205	105	DNY	61.9	48.3	4	None				1953	1982	PPPPP	
_008.32			JCT RTE 19			DNY											
_008.40	53 0884	O	MANZANAR AVENUE PUC	107		DNY	4.1	51.2	1	None				1953	1982	PPPPP	
_008.92	53 1290M	O	BROCK AVENUE STORM DRAIN	119		DNY	6.7	51.0	2	None				1953	1982	PPPPP	
_008.95	53 0765	O	PARAMOUNT BLVD UC	205		DNY	48.9	43.1	3	None				1953	1982	PPPPP	
_009.15	53 1804	U	TWEEDY LANE POC	205		DNY	256.6	3.1	6	5.84				1982			
_009.47	53 0639	O	RIO HONDO	102		DNY	193.5	40.1	8	None	0.9			1953	1982	PPPPP	



Structure Maintenance & Investigations



Log of Bridges on State Highways

October, 2018


DISTRICT 07

07-LA-005

Postmile	Bridge Number	OU	Structure Name or Route Information	Structure Types		City	Bridge Length	Width	Num Spans	Min VC over Rdway		Year Built	Year Wid/Ext	Permit Rating	P	
				Main	Appr					Lt	Rt					
_009.70	53 0638	O	SLAUSON AVENUE OH	205		CMRC	132.3	41.5	6	None	0.6	0.6	1953	1982	PPPPP	
_010.06	53 0803	U	GREENWOOD AVENUE POC	505	205	CMRC	100.6	3.1	5	5.54			1978			
_010.88	53 0637	O	GARFIELD AVENUE UC	201		CMRC	45.9	40.7	4	None			1952	1982	PPPPP	
_011.04	53 0636	U	SIMONS UP	303		CMRC	64.0	24.8	2	4.62			1952			
_011.54	53 0663K	O	WASHINGTON BLVD PUC	107		CMRC	2.2	12.0	1	None			1953		PPPPP	
_011.55	53 0635	O	WASHINGTON BLVD UC	205		CMRC	63.2	39.9	2	None			1953	1987	PPPPP	
_012.80	53 0041	U	ATLANTIC BLVD OC	205		CMRC	39.9	26.8	2	4.52	1.5	1.5	1950		PPPPP	
_012.90	53 0037	U	EAST LA STATION UP	302		CMRC	43.4	15.2	2	4.62			1950			
_012.92	53 0025	U	TRIGGS AVENUE OC	205		CMRC	43.3	10.8	2	4.78	0.6	1.8	1950		PPPPP	
_013.57	53 1542	U	ARIZONA AVENUE POC	502		CMRC	76.0	2.6	2	4.6			1961			
_013.73	53 0785R	U	ROUTE 710/5 SEPARATION (EAST)	205		CMRC	214.6	14.5	8	4.57			1954	1967	PPPPP	
_013.78			JCT RTE 710			CMRC										
_013.78	53 0788L	U	ROUTE 710/5 SEPARATION (WEST)	205		CMRC	211.8	15.5	7	4.95			1955	1967	PPPPP	
_013.78	53 0789E	U	S710-S5&N5-N710 CONNECTOR OC	205		CMRC	140.8	17.6	6	5.03			1956		PPPPP	
_013.78	53 0790G	U	N710-N5 CONNECTOR OC	205		CMRC	68.3	10.3	3	4.95			1955		PPPPP	
_013.89	53 0607	U	EASTERN AVENUE OC	205		CMRC	85.0	15.8	3	4.52	1.2	1.2	1951		PPPPP	
_014.16	53 0606	U	OLYMPIC BLVD OC	205			127.0	25.8	4	4.62	1.8	1.8	1951		PPPPP	
_014.25	53 0784	U	DOWNEY ROAD OC	205			64.9	16.0	2	4.52	1.5	1.5	1951		PPPPP	
_014.57	53 1870	U	EASTMAN AVENUE POC	501	201		142.3	2.8	9	5.05			1967			
_014.60	53 0278M	O	EASTMAN AVENUE PUC	107	007	VER	37.8	3.0	1	None			1951		PPPPP	
_014.94	53 0604	O	INDIANA STREET UC	205		LA	47.2	37.8	3	None			1948	1975	PPPPP	
_015.33	53 0603	U	ESPERANZA STREET OC	205		LA	56.1	13.4	4	4.42	1.8	1.8	1948		PPPPP	
_015.65	53 0602	U	LORENA STREET OC	205		LA	56.7	21.3	4	4.39	1.8	1.8	1947		PPPPP	
_016.05	53 0601	O	EUCLID AVENUE UC	205		LA	40.8	46.1	3	None	0.5	0.6	1948	1960	PPPPP	
_016.05	53 1364R	O	EUCLID AVENUE UC	205		LA	40.8	15.8	3	None	0.6		1960		PPPPP	
_016.13	53 1388S	O	EUCLID AVENUE ON-RAMP OC	205		LA	152.6	10.1	5	None	0.5	0.5	1960		PGOOO	
_016.13	53 1388S	U	EUCLID AVENUE ON-RAMP OC	205		LA	152.6	10.1	5	4.6	0.5	0.5	1960		PGOOO	
_016.14	53 1389L	O	EUCLID AVENUE OFF-RAMP UC	101		LA	9.0	23.0	1	None		0.6	1960		PPPPP	
_016.29	53 0600	O	MARIETTA STREET UC	205		LA	40.8	32.6	3	None	0.6	0.6	1948		PPPGG	
_016.29	53 0600S	O	MARIETTA STREET UC	205		LA	40.7	7.9	3	None	0.5		1960		PPPPP	
_016.29	53 1387R	O	MARIETTA STREET UC	205		LA	40.8	12.7	3	None	0.5		1960		PPPPP	
_016.29	53 1392L	O	MARIETTA STREET UC	205		LA	57.0	12.3	3	None		0.5	1960	2004	PPPPP	
_016.36	53 1397R	O	ROUTE 5/60 SEPARATION (N5-W60)	205		LA	213.7	12.1	5	None	0.5		1960	1965	PPPPP	
_016.37	53 1395S	O	SOTO STREET OFF-RAMP OC	205		LA	138.1	7.9	4	None	0.5		1960		PGOOO	
_016.38	53 1393R	U	EB 60/5 SEPARATION	302		LA	455.1	20.3	13	4.5			1965		PPGGO	
_016.44			JCT RTE 60			LA										
_016.44	53 0599	O	ROUTE 5/60 SEPARATION	205		LA	88.4	26.7	3	None	0.6	0.6	1948		PPPPP	
_016.49	53 1462R	U	EB 60/SB5 SEPARATION	105		LA	36.9	20.3	1	4.6			1960		PPPPP	
_016.59	53 0598	O	SOTO STREET UC	205		LA	50.3	33.4	3	None			1948		PPPPP	
_016.59	53 1386F	O	S5-E60 CONNECTOR OC	205		LA	206.0	16.4	7	None			1960		PPPPP	
_016.59	53 1390R	O	SOTO STREET UC	205		LA	67.7	16.0	3	None	0.5		1960	2004	PPPPP	
_016.59	53 1391L	O	ROUTE 5/60 SEPARATION	205		LA	212.1	15.2	7	None	0.5	0.6	1960		PPPPP	



Structure Maintenance & Investigations



Log of Bridges on State Highways

October, 2018

DISTRICT 07

07-LA-005

Postmile	Bridge Number	OU	Structure Name or Route Information	Structure Types		City	Bridge Length	Width	Num Spans	Min VC over Rdway		Year Built	Year Wid/Ext	Permit Rating	P	
				Main	Appr					Lt	Rt					
_016.59	53 1391L	U	ROUTE 5/60 SEPARATION	205		LA	212.1	15.2	7	4.54	0.5	0.6	1960		PPPPP	
_016.76	53 0597	U	BOYLE AVENUE OC	205		LA	184.2	23.2	9	4.67	2.1	2.1	1947	1960	PPPPP	
_016.87			JCT RTE 10			LA										
_016.87	53 1367G	U	E10-N5 / ROUTE 5 SEPARATION	302	302	LA	319.1	16.2	14	4.52	0.5	0.5	1960		PPPPP	
_016.88			JCT RTE 101													
_016.90	53 1366R	U	SEVENTH STREET OC	105		LA	27.4	22.0	1	4.8	2.1	2.1	1960		PPPPP	
_016.90	53 2644L	O	ROUTE 10, 5/101 SEPARATION	302		LA	179.5	28.0	6	None		0.5	1960		PPPPG	
_017.07	53 1356L	U	WHITTIER BLVD OC	105		LA	25.3	23.2	1	6.01	2.2	2.2	1960		PPPPP	
_017.07	53 1356R	U	WHITTIER BLVD OC	105		LA	28.3	26.9	1	4.62	2.2	2.2	1960		PPPPP	
_017.08	53 1357S	U	WHITTIER BLVD ON-RAMP OC	105		LA	23.8	10.3	1	4.85	0.6	0.6	1960		PPPPP	
_017.21	53 1359L	O	HOLLENBECK LAKE	205		LA	167.6	20.1	6	None			1961		PPPPP	
_017.21	53 1359R	O	HOLLENBECK LAKE	205		LA	187.8	20.7	6	None			1960		PPPPP	
_017.56	53 1304	O	FOURTH STREET UC	105		LA	25.9	42.6	1	None			1960		PPPPP	
_017.77	53 1305	O	FIRST STREET UC	105		LA	25.3	47.7	1	None			1959		PPPPP	
_017.91	53 1313	O	MICHIGAN AVENUE PUC	107	007	LA	2.7	58.0	1	None			1959		PPPPP	
_018.06	53 1314	U	CESAR E. CHAVEZ AVENUE OC	205		LA	47.5	23.8	2	4.69	2.2	2.2	1959		PPPPP	
_018.25	53 1349	U	STATE STREET OC	205		LA	72.8	23.2	2	4.85	2.2	2.2	1959		PPPPP	
_018.31	53 1326K	O	STATE STREET OFF-RAMP OC	205		LA	71.9	10.2	3	None	0.6	0.6	1959		PPPPP	
_018.31	53 1326K	U	STATE STREET OFF-RAMP OC	205		LA	71.9	10.2	3	4.64	0.6	0.6	1959		PPPPP	
_018.37	53 1325S	O	STATE STREET ON-RAMP OC	205		LA	51.2	10.2	3	None	0.6	0.6	1959		PPPPP	
_018.37	53 1325S	U	STATE STREET ON-RAMP OC	205		LA	51.2	10.2	3	4.74	0.6	0.6	1959		PPPPP	
_018.38	53 1316	O	S5-E10 CONNECTOR UC	105		LA	16.5	47.9	1	None			1959		PPPPP	
_018.38	53 1316	U	S5-E10 CONNECTOR UC	105		LA	16.5	47.9	1	4.62			1959		PPPPP	
_018.42	53 1329	O	ROUTE 5/10 SEPARATION	205		LA	88.4	37.1	5	None			1959		PPPPP	
_018.45			JCT RTE 10			LA										
_018.47	53 1330F	O	S5-E10 CONNECTOR OC	205		LA	77.1	16.2	4	None	0.6	0.6	1959		PPPPP	
_018.52	53 1333	O	ECHANDIA OH	205		LA	105.2	35.8	4	None			1959		PPPPP	
_018.53	53 1332F	O	S5-E10 CONNECTOR OH	205		LA	137.2	16.3	8	None	0.6	0.6	1959		PPPPP	
_018.62	53 1317F	O	S5-E10 CONNECTOR OC	205		LA	64.3	12.7	3	None	0.6	0.6	1959		PPPPP	
_018.62	53 1317F	U	S5-E10 CONNECTOR OC	205		LA	64.3	12.7	3	4.62	0.6	0.6	1959		PPPPP	
_018.78	53 1312	O	MISSION ROAD UC	105		LA	35.7	45.6	1	None			1959		PPPPP	
_018.96	53 0368	O	ALHAMBRA AVENUE OH	302	104	LA	125.6	43.8	6	None			1960		PPPPP	
_019.20	53 1360	O	MAIN STREET UC	105		LA	25.0	43.2	1	None			1960		PPPPP	
_019.43	53 1426	U	MOZART STREET POC	303	303	LA	119.8	3.0	6	5.15			1960		PPPPP	
_019.50	53 1411K	O	NORTH BROADWAY OFF-RAMP UC	205		LA	83.5	10.0	4	None			1960		PPPPP	
_019.73	53 1373	U	NORTH BROADWAY OC	205		LA	48.6	29.2	2	4.74	2.1	2.1	1960		PPPPP	
_019.86	53 1379	U	PASADENA AVENUE OC	205		LA	72.1	23.2	3	6.15	2.2	2.1	1960		PPPPP	
_020.00	53 1404S	O	PASADENA AVENUE ON-RAMP OC	205		LA	125.9	10.0	5	None	0.6	0.6	1959		PPPPP	
_020.00	53 1404S	U	PASADENA AVENUE ON-RAMP OC	205		LA	125.9	10.0	5	5.56	0.6	0.6	1959		PPPPP	
_020.12	53 1374	U	HUMBOLDT STREET UP	302	205	LA	61.3	14.7	6	5.15	1.5	0.4	1962	1972	PPPPP	
_020.26	53 1405	U	LACY STREET UP	303		LA	103.3	0.0	4	4.39			1962		PPPPP	
_020.31	53 1424	O	ELYSIAN VIADUCT	302	105	LA	755.9	35.5	23	4.59			1962	1973	POOXX	



Structure Maintenance & Investigations



Log of Bridges on State Highways

October, 2018

DISTRICT 07

07-LA-005

Postmile	Bridge Number	OU	Structure Name or Route Information	Structure Types		City	Bridge Length	Width	Num Spans	Min VC over Rdway	Sidewalk		Year Built	Year Wid/Ext	Permit Rating	P
				Main	Appr						Lt	Rt				
_020.32	53 1443H	O	AVENUE 26 UC	105		LA	27.4	15.4	1	None			1962		PPPPP	
_020.33	53 1456H	O	ARROYO SECO CHANNEL	205	201	LA	124.4	10.4	5	None	0.6	0.6	1962		PPPPP	
_020.50			JCT RTE 110			LA										
_020.94	53 1460	O	DUVALL STREET ON-RAMP UC	101		LA	12.0	42.1	1	None			1961	1975	PPPPP	
_020.94	53 1460	U	DUVALL STREET ON-RAMP UC	101		LA	12.0	42.1	1	4.95			1961	1975	PPPPP	
_020.94	53 1460S	O	DUVALL STREET ON-RAMP UC	101		LA	11.9	17.5	1	None	0.6		1961		PPPPP	
_020.94	53 1460S	U	DUVALL STREET ON-RAMP UC	101		LA	11.9	17.5	1	5.13	0.6		1961		PPPPP	
_020.99	53 1461	O	ELMGROVE STREET OFF-RAMP UC	501		LA	11.9	41.8	1	None			1961	1975	PPPPP	
_020.99	53 1461	U	ELMGROVE STREET OFF-RAMP UC	501		LA	11.9	41.8	1	5			1961	1975	PPPPP	
_020.99	53 1461S	O	ELMGROVE STREET OFF-RAMP UC	101		LA	12.8	15.1	1	None			1961		PPPPP	
_020.99	53 1461S	U	ELMGROVE STREET OFF-RAMP UC	101		LA	12.8	15.1	1	6.17			1961		PPPPP	
_021.94	53 0163	O	RIVERSIDE DRIVE UC	205		LA	41.6	67.0	2	None			1961		PPPPP	
_022.26	53 0162	O	NEWELL STREET UC	105		LA	21.0	43.5	1	None			1961		PPPPP	
_022.26	53 0162K	O	NEWELL STREET UC	105		LA	21.0	8.0	1	None			1961		PPPPP	
_022.48	53 0559F	O	RIVERSIDE DRIVE UC (S5-W2)	205		LA	184.1	13.1	5	None		0.6	1961		PPPPP	
_022.54			JCT RTE 2			LA										
_022.54	53 0527R	U	ROUTE 2/5 SEPARATION	205		LA	360.6	15.2	11	4.62	0.6		1961		PPPPP	
_022.55	53 0527L	U	ROUTE 2/5 SEPARATION	205		LA	444.7	19.0	14	4.75		0.6	1961		PPPPP	
_022.63	53 0562G	O	NW CONNECTOR SEPARATION	205		LA	43.3	8.0	3	None	0.6		1961		PPPPP	
_022.78	53 0164	O	GILROY STREET UC	105		LA	15.9	53.8	1	None			1961	1974	PPPPP	
_022.97	53 1084	O	FLETCHER DRIVE UC	105		LA	28.0	50.1	1	None			1961	1974	PPPPP	
_023.66	53 1068	U	GLENDALE BLVD OC	205		LA	112.6	20.7	3	4.55	2.1	2.1	1961		PPPPP	
_023.72	53 1069	U	HYPERION AVENUE VIADUCT	111		LA	48.5	21.3	1	5.96	1.7	1.7	1928		PPPPP	
_023.97	53 1183	U	GRIFFITH PARK POC	501		LA	77.6	2.8	5	4.72	0.2	0.2	1957			
_024.21	53 1096S	U	LOS FELIZ BLVD ON-RAMP OC	206		LA	86.0	9.6	4	4.83	0.6	0.6	1956	1992	PPPPP	
_024.30	53 1070	U	LOS FELIZ BLVD OC	206		LA	91.4	29.5	4	4.7	2.1	2.1	1956		PPPPP	
_024.33	53 1070	U	LOS FELIZ BLVD OC	206		LA	91.4	29.5	4	4.7	2.1	2.1	1956		PPPPP	
_024.60	53 1180K	O	GRIFFITH PARK OC	205		LA	118.0	10.3	5	None	0.6	0.6	1957	1992	PPPPP	
_024.60	53 1180K	U	GRIFFITH PARK OC	205		LA	118.0	10.3	5	4.72	0.6	0.6	1957	1992	PPPPP	
_024.61	53 1181S	U	GRIFFITH PARK OFF-RAMP OC	206		LA	139.9	9.8	5	4.62			1957	1992	PPPPP	
_025.07	53 1296	O	PARK EQUESTRIAN UC	107		LA	3.6	47.5	1	None			1957		PPPPP	
_025.55	53 1297	O	GOLF CREEK	119		LA	8.5	59.1	3	None			1957	1975	PPPPP	
_025.78			JCT RTE 134			LA										
_025.78	53 1073E	U	ROUTE 5S/5 SEPARATION	205		LA	47.8	20.5	2	4.57	0.6	0.6	1957		PPPPP	
_026.00	53 0570G	U	RIVERSIDE DRIVE UC	205		LA	118.0	11.0	5	4.85			1961		PPPPP	
_026.47	53 1173	U	ZOO DRIVE OC	302		LA	132.9	14.9	5	4.67	0.6	1.5	1967		PPGGG	
_026.59	53 1790H	U	W134-5 CONNECTOR BOH	205		LA	862.9	8.5	27	4.9		0.6	1967		PPPPP	
_026.60	53 1790H	U	W134-5 CONNECTOR BOH	205		LA	862.9	8.5	27	4.9		0.6	1967		PPPPP	
_026.65			JCT RTE 134			LA										
_026.65	53 1074R	U	ROUTE 134/5 SEPARATION	302		LA	93.6	24.4	2	4.52			1967		PPGOO	
_027.07	53 1075L	O	LOS ANGELES RIVER BR&SEP	302		GNDL	194.5	23.1	5	None			1957	1967	PPPPP	



Structure Maintenance & Investigations



Log of Bridges on State Highways

October, 2018

DISTRICT 07

07-LA-005

Postmile	Bridge Number	OU	Structure Name or Route Information	Structure Types		City	Bridge Length	Width	Num Spans	Min VC over Rdway	Sidewalk		Year Built	Year Wid/Ext	Permit Rating	P
				Main	Appr						Lt	Rt				
_027.07	53 1075R	O	LOS ANGELES RIVER BR&SEP	302		GNDL	194.5	23.1	5	None			1957	1967	PGOOO	
_027.44	53 1076	O	HAZEL STREET PUC	107		GNDL	3.4	58.6	1	None			1957	2016	PPPPP	
_027.54	53 1077L	O	SONORA AVENUE UC	302		GNDL	31.9	26.5	1	None			1957	2016	PPPGG	
_027.54	53 1077R	O	SONORA AVENUE UC	302		GNDL	31.9	26.5	1	None			1957	2016	PPPGG	
_027.70	53 1078	O	JUSTIN AVENUE PUC	107		GNDL	2.8	77.7	1	None			1957	2011	PPPPP	
_027.84	53 1079K	O	WESTERN AVENUE UC	302		GNDL	32.5	9.4	2	None			1957	1992	PPPPP	
_027.84	53 1079L	O	WESTERN AVENUE UC	302		GNDL	32.5	20.4	2	None			1957	2016	PPPPP	
_027.84	53 1079R	O	WESTERN AVENUE UC	302		GNDL	32.5	20.4	2	None			1957	2016	PPPPP	
_027.84	53 1079S	O	WESTERN AVENUE UC	302		GNDL	32.5	14.5	2	None			1957	2012	PPPPP	
_028.00	53 1080	O	THOMPSON AVENUE PUC	107		GNDL	2.8	70.7	1	None			1957		PPPPP	
_028.14	53 1081	O	ALLEN AVENUE UC	104		GNDL	19.7	55.2	1	None			1957	2012	PPPPP	
_028.43	53 1082K	O	ALAMEDA AVENUE UC	302		BRB	32.5	9.4	2	None			1957	2016	PPPPP	
_028.43	53 1082L	O	ALAMEDA AVENUE UC	302		BRB	32.5	20.6	2	None			1957	2016	PPPPP	
_028.43	53 1082R	O	ALAMEDA AVENUE UC	302		BRB	32.5	20.6	2	None			1957	2016	PPPPP	
_028.43	53 1082S	O	ALAMEDA AVENUE UC	302		BRB	32.5	9.4	2	None			1957	2016	PPPPP	
_028.70	53 1085L	O	PROVIDENCIA OH	302		BRB	222.5	17.6	8	None	0.6	0.6	1959		PPGGG	
_028.70	53 1085R	O	PROVIDENCIA OH	302		BRB	225.6	17.6	8	None		2.4	1959		PPGGG	
_028.92	53 1086	O	VERDUGO AVENUE UC	302		BRB	25.3	57.0	1	None			1959	2016	PPPPP	
_029.16	53 1087	U	OLIVE AVENUE OC	205		BRB	78.6	20.1	3	5.61	1.8	1.8	1959		PPPPP	
_029.39	53 1088	U	MAGNOLIA BLVD OC	102		BRB	105.8	20.1	4	5.74	1.8	1.8	1959		PPPPP	
_029.78	53 1089	U	BURBANK BLVD OC	205		BRB	67.6	34.4	3	4.69	3.0	0.9	1960		PPPPP	
_030.00	53 1673M	O	BURBANK WEST CHANNEL	119		BRB	45.1	45.1	1	None			1960		PPPPP	
_030.47	53 1215	O	SAN FERNANDO BLVD SBD UC	101		BRB	27.6	44.5	1	None			1960		PPPPP	
_031.23	53 1110	O	BUENA VISTA-WINONA UC	504 205		BRB	130.8	44.0	6	None			1960	1987	PPPGG	
_031.35	53 1368S	O	BURBANK W CHANNEL (RAMPS)	119		BRB	12.8	41.5	1	None			1960		PPPPP	
_031.86	53 1111	O	COHASSET STREET UC	105		BRB	27.1	54.9	1	None			1960	2013	PPPPP	
_032.35	53 1112	O	HOLLYWOOD WAY UC	205		LA	44.8	52.0	2	None			1960	2013	PPPPP	
_032.91	53 1113	O	LANARK STREET UC	104		LA	19.7	50.7	1	None			1960	2006	PPPPP	
_033.28	53 1216	U	ROSCOE BLVD OC	205		LA	44.8	18.8	2	4.57	0.6	1.9	1960		PPPPP	
_033.68	53 1114	U	SUNLAND BLVD OC	205		LA	71.9	29.9	4	4.62	1.9	1.9	1961		PPPPP	
_033.98	53 1467	U	OLINDA STREET POC	102		LA	131.7	9.3	9	4.59			1961			
_034.28	53 1116	O	PENROSE STREET UC	105		LA	28.1	42.9	1	None			1961		PPPPP	
_034.28	53 1116K	O	PENROSE STREET UC	105		LA	28.0	8.0	1	None			1961		PPPPP	
_034.58	53 1134	O	SUN VALLEY OH	302		LA	157.7	46.5	5	None			1961	2013	PPPPP	
_034.65	53 1117	O	TUXFORD STREET UC	205		LA	54.6	47.7	2	None			1961		PPPPP	
_034.70	53 1217S	U	TUXFORD RAMP SEPARATION	205		LA	65.5	10.4	3	4.7	0.6	0.6	1961		PPPPP	
_034.72	53 1217S	O	TUXFORD RAMP SEPARATION	205		LA	65.5	10.4	3	None	0.6	0.6	1961		PPPPP	
_034.82	53 1218S	O	TUXFORD OFF-RAMP OC	205		LA	77.4	8.0	4	None	0.6		1961		PPPPP	
_034.82	53 1218S	U	TUXFORD OFF-RAMP OC	205		LA	77.4	8.0	4	4.57	0.6		1961		PPPPP	
_034.99	53 1118	U	LANKERSHIM BLVD OC	205		LA	70.4	28.7	4	4.62	1.8	1.8	1961		PPPPP	
_035.35	53 1119	U	PEORIA STREET OC	205		LA	67.1	16.5	4	4.7	1.8	1.8	1963		PPPPP	
_035.63	53 1472	U	WICKS STREET POC	102		LA	71.8	2.8	4	5.63	0.2	0.2	1963			
_035.94	53 1219	U	LAUREL CANYON BLVD OC	205		LA	94.1	28.7	3	4.52	1.9	1.9	1963		XXXXX	



Structure Maintenance & Investigations



Log of Bridges on State Highways

October, 2018

DISTRICT 07

07-LA-005

Postmile	Bridge Number	OU	Structure Name or Route Information	Structure Types		City	Bridge Length	Width	Num Spans	Min VC over Rdway		Year Built	Year Wid/Ext	Permit Rating	P
				Main	Appr					Lt	Rt				
_036.00	53 1120	U	SHELDON STREET OC	205		LA	71.5	23.8	3	4.52	1.9	1.9	1963		PPPPP
_036.34	53 1222K	O	SHARP AVENUE ON-RAMP OC	205		LA	93.9	10.4	3	None			1963		PPPPP
_036.34	53 1222K	U	SHARP AVENUE ON-RAMP OC	205		LA	93.9	10.4	3	4.8			1963		PPPPP
_036.35	53 1121L	O	TUJUNGA WASH CHANNEL	105		LA	24.4	30.3	1	None			1963	2013	PPPPP
_036.35	53 1121R	O	TUJUNGA WASH CHANNEL	205		LA	48.2	40.5	3	None			1963	2013	PPPPP
_036.35	53 1221F	O	TUJUNGA WASH CHANNEL	105		LA	25.3	16.8	1	None			1963		PPPPP
_036.35	53 2976G	U	N170-N5 CONNECTOR	205		LA	717.8	17.7	11	5.9			2015		PPPPP
_036.36			JCT RTE 170												
_036.41	53 1692	O	TONOPAH STREET PUC	107		LA	2.7	157.0	1	None			1963		PPPPP
_036.44	53 2977E	O	5-170 HOV CONNECTOR	205		LA	251.0	17.7	7	None			2015		PPPPP
_036.54	53 2977E	U	5-170 HOV CONNECTOR	205		LA	251.0	17.7	7	5.67			2015		PPPPP
_036.86	53 1123	O	BRANFORD STREET UC	102		LA	44.8	73.2	3	None			1963	2015	PPPPP
_037.41	53 1124	O	OSBORNE STREET UC	205		LA	51.2	73.5	4	None			1963	2013	PPPPP
_037.96	53 1125	O	TERRA BELLA STREET UC	205 204		LA	45.0	72.0	5	None			1963	2013	PPPPP
_038.22	53 1516	O	PIERCE STREET PUC	107		LA	2.8	68.7	1	None			1963	1976	PPPPP
_038.50	53 1126	O	VAN NUYS BLVD UC	205		LA	51.2	76.7	4	None			1963	1976	PPPPP
_038.77	53 1517	O	FILMORE STREET PUC	107		LA	2.8	62.9	1	None			1963	1976	PPPPP
_039.05	53 1127	O	PAXTON STREET UC	205		LA	46.5	59.8	3	None			1963		PPPPP
_039.05	53 1127G	O	N5-E&W118 CONNECTOR UC	505		LA	40.8	25.5	1	None			1976		PPGOO
_039.15	53 2350G	O	N5-E118 CONNECTOR OC	505		LA	50.6	12.8	1	None			1976		PPPGO
_039.15	53 2350G	U	N5-E118 CONNECTOR OC	505		LA	50.6	12.8	1	5.05			1976		PPPGO
_039.15	53 2358K	O	PACOIMA WASH	505		LA	31.4	8.2	1	None			1976		PPGGG
_039.19	53 1128	O	PACOIMA WASH	205		LA	53.4	54.9	3	None			1963		PPPPP
_039.20	53 2328G	U	E118-S5 CONNECTOR OC	205		LA	171.6	18.3	5	5.08			1976		PPPPP
_039.23	53 2351S	O	PACOIMA WASH	505		LA	29.0	8.2	1	None			1976		PPPGG
_039.25	53 2347G	O	LAUREL CANYON BLVD UC	505		LA	46.3	12.8	1	None			1976		PPPPP
_039.26	53 2346F	O	PACOIMA WASH	605		LA	117.0	9.1	3	None			1976		PPPPP
_039.30	53 2327F	U	W118-S5 CONNECTOR OC	605 205		LA	509.6	12.8	12	5.23			1976		PPPPP
_039.31	53 2329G	O	N5-W118 CONNECTOR OC	605 205		LA	508.1	16.5	10	5.31			1976		PPPPP
_039.31	53 2329G	U	N5-W118 CONNECTOR OC	605 205		LA	508.1	16.5	10	5.74			1976		PPPPP
_039.35	53 2326S	U	LAUREL CANYON BLVD OC	605		LA	71.9	8.2	2	5.44			1976		PPPPP
_039.36	53 2324R	U	ROUTE 118/5 SEPARATION	605		LA	67.4	17.1	2	5.54			1976		PPPPP
_039.36	53 2330F	O	S5-E118 CONNECTOR OC	605 205		LA	346.9	9.1	8	5.26			1976		PPPPP
_039.36	53 2330F	U	S5-E118 CONNECTOR OC	605 205		LA	346.9	9.1	8	5.15			1976		PPPPP
_039.39	53 2324L	U	ROUTE 118/5 SEPARATION	605		LA	69.5	20.7	2	5.56			1976		PPPPP
_039.41	53 2325K	U	LAUREL CANYON BLVD OC	605		LA	65.2	8.2	2	5.38			1976		PPPPP
_039.48	53 1129	O	CHAMBERLAIN STREET PUC	107		LA	2.8	56.8	1	None			1963	1976	PPPPP
_039.70	53 1436	O	FOX STREET UC	205		LA	48.1	53.8	3	None			1963	2010	PPPPP
_039.92	53 1220	O	CHATSWORTH DRIVE UC	205		LA	50.6	50.4	3	None			1963	2010	PPPPP
_039.98	53 1130	O	BRAND BLVD UC	205 104		LA	65.0	60.7	5	None			1963	2010	PPPPP
_040.00			JCT RTE 118			BRAND BV									
_040.24	53 1131	O	SAN FERNANDO MISSION BOULEVARD	205		LA	48.2	57.2	4	None			1963	2010	PPPPP



Structure Maintenance & Investigations



Log of Bridges on State Highways

October, 2018

DISTRICT 07

07-LA-005

Postmile	Bridge Number	OU	Structure Name or Route Information	Structure Types		City	Bridge Length	Width	Num Spans	Min over Rdway	Sidewalk		Year Built	Year Wid/Ext	Permit Rating	P
				Main	Appr						Lt	Rt				
_040.46	53 1132	O	RINALDI STREET UC	205		LA	52.8	40.9	3	None	0.6		1963	2008	PPPPP	
_040.53	53 1519M	O	EAST CANYON CHANNEL	119		LA	11.9	73.5	2	None			1963		PPPPP	
_041.55	53 1548	O	ROUTE 5T/405 SEPARATION	605		LA	108.2	12.0	2	None			1974		PPPPP	
_041.57	53 1133	O	ROUTE 5/405 SEPARATION	105		LA	65.4	35.5	1	None			1963		PPPPP	
_041.60			JCT RTE 405													
_042.65	53 1115	O	ROXFORD STREET UC	205		LA	44.8	55.6	3	None			1963	1971	PPPPP	
R043.83	53 1990G	O	N5-E210 CONNECTOR OH	605			76.2	10.4	2	None			1975		PPPPP	
R043.84	53 0730	O	SAN FERNANDO ROAD OH	605		LA	116.7	59.6	4	None			1975		PPPPP	
R043.99	53 1989F	U	W210-S5 CONNECTOR OC	205		LA	239.4	10.4	8	5.41			1975		PPPPP	
R044.01	53 1985F	O	S5-E210 CONNECTOR SEPARATION	605		LA	190.0	19.8	5	5.41			1975		PPPPP	
R044.01	53 1985F	U	S5-E210 CONNECTOR SEPARATION	605		LA	190.0	19.8	5	4.78			1975		PPPPP	
R044.40	53 1011	O	LOS ANGELES AQUEDUCT CHANNEL	101		LA	14.9	88.0	1	None			1955	1970	PPPPP	
R044.41	53 1012	O	LOS ANGELES AQUEDUCT PENSTOCK	104		LA	21.3	97.5	1	None	0.3	0.3	1970		PPPPP	
R044.43	53 1986	U	BALBOA BLVD OC	205			126.9	15.5	4	5.05	2.1	0.6	1971	1973	PPPPP	
R044.81	53 1983	O	S5TRUCK-S5 UC	105			40.6	76.8	1	None			1971	2013	PPPPP	
R044.87	53 1984L	O	WEST SYLMAR OH	205		LA	167.9	42.1	6	None			1971	2013	PPPPP	
R044.87	53 1984R	O	WEST SYLMAR OH	605 205			165.5	43.5	5	None			1971	2008	PPPPP	
R045.26	53 2974E	O	5-14/NB5 HOV CONNECTOR	205		LA	860.0	17.7	19	None			2014		PPPPP	
R045.50	53 2974E	U	5-14/NB5 HOV CONNECTOR	205		LA	860.0	17.7	19	5.71			2014		PPPPP	
R045.58			JCT RTE 14													
R045.58	53 2795F	U	S14-S5 CONNECTOR OH	605		LA	482.8	17.7	10	6.93			1994	2014	PPPPP	
R045.58	53 2795G	O	ROUTE 14/5 SEPARATION OVERHEAD	605		LA	317.0	17.7	7	7.1			1994	2013	PPPPP	
R045.58	53 2797F	U	S5-N14 CONNECTOR OC	605		LA	395.6	11.4	8	5.72			1994		PPPPP	
R045.69	53 2795G	U	ROUTE 14/5 SEPARATION OVERHEAD	605		LA	317.0	17.7	7	7.62			1994	2013	PPPPP	
R045.69	53 2797F	O	S5-N14 CONNECTOR OC	605		LA	395.6	11.4	8	None			1994		PPPPP	
R045.69	53 2797F	U	S5-N14 CONNECTOR OC	605		LA	395.6	11.4	8	5.72			1994		PPPPP	
R046.58	53 1796	U	WELDON CANYON OC	205			67.1	12.1	2	5.3	1.5		1967		PPPPP	
R047.83	53 2790L	O	GAVIN CANYON UC	605			233.2	26.7	3	None			1994	2015	PPPPP	
R047.83	53 2790R	O	GAVIN CANYON UC	605			233.2	26.7	3	None			1994	2015	PPPPP	
R049.03	53 1792L	O	CALGROVE BLVD UC	505		SCTA	44.5	26.5	1	None			1967	2015	PPPPP	
R049.03	53 1792R	O	CALGROVE BLVD UC	505		SCTA	44.5	26.5	1	None			1967	2015	PPPPP	
R049.20	53 2139M	O	WILEY CANYON CHANNEL	219			23.2	100.0	3	None			1967		PPPPP	
R050.33	53 1783	U	PICO LYONS OC	302			97.0	30.5	2	4.74	1.5		1967	1992	PPPOO	
R050.80	53 2809L	O	BUTTE CANYON	505			46.3	21.8	1	None			1994		PPPPP	
R050.80	53 2809R	O	BUTTE CANYON	505			39.6	21.8	1	None			1994		PPPPP	
R051.44	53 2057	U	MCBEAN PARKWAY OC	302			86.2	29.8	2	5.43	1.7	1.8	1968	1992	PGOOO	
R052.47	53 2927	U	VALENCIA BLVD OC	205		SCTA	104.0	36.5	2	5.66	3.0	1.8	2001		PPPPP	
R053.33	53 2928	O	ROUTE 5/126 SEPARATION	605		SCTA	94.0	47.2	4	None			2005		PPPPP	
R053.57			JCT RTE 126 RT													
R053.70	53 2925	O	SANTA CLARA RIVER BRIDGE	605		SCTA	230.2	58.0	5	None			2005		PPPPP	
R053.94	53 0688	O	SANTA CLARA OVERHEAD	104		SCTA	48.5	47.1	3	None			1964	2004	PPPPP	



Structure Maintenance & Investigations



Log of Bridges on State Highways

October, 2018

DISTRICT 07

07-LA-005

Postmile	Bridge Number	OU	Structure Name or Route Information	Structure Types		City	Bridge Length	Width	Num Spans	Min VC over Rdway	Sidewalk		Year Built	Year Wid/Ext	Permit Rating	P
				Main	Appr						Lt	Rt				
R054.17	53 1688	O	RYE CANYON ROAD UC	204		SCTA	48.8	47.1	3	None			1964	2003	PPPPP	
R054.43			CASTAIC													
R055.28	53 1871M	O	NEWHALL RANCH DRAIN	219			11.0	67.0	2	None			1964		PPPPP	
R055.48			JCT RTE 126 LT													
R055.48	53 2694G	U	E126-N5 CONNECTOR OC	205			108.5	10.7	4	5.28	0.6		1964		PPPPP	
R055.48	53 2944	U	126/5 SEPARATION	605		SCTA	101.8	43.8	2	5.72			2005		PPPPP	
R056.12	53 1807	U	BISCAILUZ DRIVE OC	302			84.6	10.4	3	5.1	0.6	0.6	1968		PPPPP	
R056.26	53 0009L	O	CASTAIC CREEK	205			76.0	24.3	3	None			1968	2010	PPPPP	
R056.26	53 0009R	O	CASTAIC CREEK	205			76.0	26.4	3	None			1968	2010	PPPPP	
R056.60	53 3046	U	HASLEY CANYON ROAD OC	605			89.8	19.4	2	5.48	1.5		2010		PPPPP	
R058.70	53 2353M	O	PARKER ROAD DRAIN	219			7.1	52.0	2	None			1968		PPPPP	
R059.01	53 1909	U	PARKER ROAD OC	205			70.7	13.3	2	4.97		1.5	1968		PPPGG	
R059.49	53 1908L	O	LAKE HUGHES ROAD UC	205			57.9	25.6	3	None			1968		PPPPP	
R059.49	53 1908R	O	LAKE HUGHES ROAD UC	205			57.9	20.7	3	None			1968		PPPPP	
R059.95	53 1902L	O	S5/N5 SEPARATION	605			148.1	20.7	4	None			1969		PPPPP	
R059.95	53 1902L	U	S5/N5 SEPARATION	605			148.1	20.7	4	5.05			1969		PPPPP	
R060.20	53 2014L	O	VIOLIN & MARPLE CANYONS	319			11.1	115.0	1	None			1969		PPPPP	
R060.52	53 0065Z	O	PALOMAS WASH	201			14.0	12.5	2	None			1951		PPPPP	K
R060.52	53 0065R	O	PALOMAS WASH	201			14.0	20.7	2	None			1951	1969	PPPPP	
R064.49	53 1903R	O	N5/S5 SEPARATION	205			92.9	20.7	3	None			1970		PPPPP	
R064.49	53 1903R	U	N5/S5 SEPARATION	205			92.9	20.7	3	6.14			1970		PPPPP	
R065.97	53 1810L	O	TEMPLIN HIGHWAY UC	205			46.0	20.7	3	None			1967		OOOOO	
R065.97	53 1810R	O	TEMPLIN HIGHWAY UC	205			46.0	20.7	3	None			1967		OOOOO	
R070.18	53 1841M	O	OSITO CANYON CULVERT	119			3.7	187.0	1	None			1967		PPPPP	
R071.33	53 1844M	O	CHERRY CANYON CULVERT	119			4.9	41.2	1	None			1967		PPPPP	
R072.48	53 1842M	O	ALLEN CANYON CULVERT	119			2.5	347.0	1	None			1967		PPPPP	
R073.04	53 1843M	O	POSEY CANYON CULVERT	119			3.5	351.0	1	None			1967		PPPPP	
R073.53	53 1837	O	FOREST SERVICE RD UC	101			5.8	70.0	1	None			1962		PPPPP	
R074.00	53 2687	U	VISTA DEL LAGO ROAD OC	605			81.2	13.3	2	5.02			1990		PPPPP	
R074.94	53 1839M	O	WEST FORK LIEBRE GULCH CULVERT	119			6.3	46.3	1	None			1967	1970	PPPPP	
R077.96	53 1805L	O	SMOKEY BEAR ROAD UC	205			57.0	20.7	2	None			1967		PPPPP	
R077.96	53 1805R	O	SMOKEY BEAR ROAD UC	205			57.0	20.7	2	None			1967		PPPPP	
R080.79	53 0085L	O	GORMAN CREEK	201			22.8	20.7	3	None			1949	1967	PPPPP	
R080.79	53 0085R	O	GORMAN CREEK	201			26.2	20.7	3	None			1967		PPPPP	
R080.79	53 0085Y	O	GORMAN CREEK	201			39.7	10.4	4	None	0.6	0.6	1967		PPPPP	
R081.47	53 1798L	O	ROUTE 5/138 SEPARATION	205			68.6	20.7	3	None			1967		PPPPP	
R081.47	53 1798R	O	ROUTE 5/138 SEPARATION	205			61.3	20.7	3	None			1967		PPPPP	
R081.49			JCT RTE 138													
R081.76	53 1799L	O	QUAIL LAKE ROAD UC	205			48.5	21.2	2	None			1967	2000	PPPPP	
R081.76	53 1799R	O	QUAIL LAKE ROAD UC	205			48.5	21.2	2	None			1967	2000	PPPPP	



Structure Maintenance & Investigations



Log of Bridges on State Highways

October, 2018

DISTRICT 07

07-LA-005

Postmile	Bridge Number	OU	Structure Name or Route Information	Structure Types		City	Bridge Length	Width	Num Spans	Min VC over Rdway		Year Built	Year Wid/Ext	Permit Rating	P	
				Main	Appr					Lt	Rt					
R081.77	53 1803F	O	S5-E138 CONNECTOR	OC	205		68.4	12.5	3	None		1967		PPPPP		
R082.08	53 1800L	O	ROUTE 5/138 SEPARATION		205		65.8	20.7	3	None		1967		PPPPP		
R082.08	53 1800R	O	ROUTE 5/138 SEPARATION		205		58.6	22.9	3	None		1967	1999	PPPPP		
R084.90	53 2185M	O	GORMAN CREEK CHANNEL		119		6.7	65.5	2	None		1967		PPPPP		
R085.80	53 1778L	O	GORMAN UC		204		40.2	20.7	3	None		1966		PPPPP		
R085.80	53 1778R	O	GORMAN UC		204		40.2	20.7	3	None		1966		PPPPP		
R087.37	53 1779	U	TEJON PASS	OC	205		70.7	10.4	2	5.44	0.6	0.6	1966		PPPPP	
R088.56	53 1776L	O	FRAZIER MOUNTAIN UC		204		30.2	20.7	3	None		1966		PPPPP		
R088.56	53 1776R	O	FRAZIER MOUNTAIN UC		204		30.2	20.7	3	None		1966		PPPPP		

07-LA-005S

Postmile	Bridge Number	OU	Structure Name or Route Information	Structure Types		City	Bridge Length	Width	Num Spans	Min VC over Rdway		Year Built	Year Wid/Ext	Permit Rating	P	
				Main	Appr					Lt	Rt					
_025.29	53 1106	U	SAN FERNANDO ROAD	OC	201 101	GNDL	27.9	25.2	3	4.57	0.3	2.1	1957		PPPPP	
_025.31	53 1071	U	COLORADO BLVD	UP	302 101	GNDL	29.7	9.5	3	4.77	0.6	0.6	1957		PPPPP	
_025.33	53 1107	U	SAN FERNANDO ROAD W	OC	201 101	LA	27.9	16.1	3	4.62	2.1	0.3	1957		PPPPP	
_025.52	53 1108	O	EDENHURST AVENUE	UC	105	LA	20.4	29.3	1	None		1957		PPPPP		
_025.70	53 1072	O	LOS ANGELES RIVER		302 101	LA	104.6	24.9	4	None		1957		PPPPP		
_025.78	53 1073E	O	ROUTE 5S/5 SEPARATION		205	LA	47.8	20.5	2	None	0.6	0.6	1957		PPPPP	
C044.08	53 1991F	U	NORTH CONNECTOR	OC	205	LA	68.6	16.2	3	5.18		1971		PPPPP		
C044.82	53 1983	U	S5TRUCK-S5 UC		105		40.6	76.8	1	5.2		1971	2013	PPPPP		
C045.49	53 0848	O	SIERRA HIGHWAY SEPARATION		205	LA	75.0	26.2	3	None		1955	1984	PPPPP		
C045.49	53 0848G	O	N5TRK-N14 CONNECTOR	OC	205	LA	66.0	12.5	3	None		1975		PPPPP		
C045.63	53 1961G	O	N5 TRK-N14 CONNECTOR		205	LA	47.5	12.5	3	None		1971		PPPPP		
C045.63	53 1961G	U	N5 TRK-N14 CONNECTOR		205	LA	47.5	12.5	3	7.51		1971		PPPPP		
C045.73	53 2795G	U	ROUTE 14/5 SEPARATION OVERHEAD		605	LA	317.0	17.7	7	7.62		1994	2013	PPPPP		
C045.74	53 1936G	O	N5TRK-N14 CONNECTOR		205	LA	56.6	16.0	3	None		1971		PPPPG		
C045.74	53 1962F	U	S14 TRUCK-S5 TRUCK CONNECTOR		205	LA	467.0	10.4	13	6.17		1971		PPPPP		
C045.74	53 2797F	U	S5-N14 CONNECTOR	OC	605	LA	395.6	11.4	8	5.72		1994		PPPPP		
C045.75	53 0849	O	WELDON CANYON	OH	204		40.2	26.7	4	7.62		1955	1975	PPPPP		
C045.75	53 2795F	U	S14-S5 CONNECTOR	OH	605	LA	482.8	17.7	10	6.93		1994	2014	PPPPP		
C045.76	53 0849K	O	WELDON CANYON	OH	205		68.3	7.9	3	7.62		1971	1995	PGGGG		
C045.79	53 2796F	U	S14-N5 CONNECTOR	OC	605	LA	438.5	11.4	11	7.62		1994		PPPPP		
C045.86	53 0996L	O	WELDON CANYON ROAD	UC	105		23.1	26.1	1	None		1955		PPPPP		
C045.86	53 0996R	O	WELDON CANYON ROAD	UC	205		126.8	12.5	4	None		1975		PPPPP		

07-LA-010

Postmile	Bridge Number	OU	Structure Name or Route Information	Structure Types		City	Bridge Length	Width	Num Spans	Min VC over Rdway		Year Built	Year Wid/Ext	Permit Rating	P	
				Main	Appr					Lt	Rt					
R002.16			JCT RTE 1 & 2			SMCA										
R002.16	53 1594	U	ROUTE 1/10 SEPARATION		205	SMCA	70.1	31.4	2	4.7	2.4	2.4	1965		PPPPP	



Structure Maintenance & Investigations



Log of Bridges on State Highways

October, 2018


DISTRICT 07

07-LA-010

Postmile	Bridge Number	OU	Structure Name or Route Information	Structure Types		City	Bridge Length	Width	Num Spans	Min VC over Rdway		Year Built	Year Wid/Ext	Permit Rating	P	
				Main	Appr					Lt	Rt					
R002.38	53 1595	U	11TH STREET OC	205		SMCA	60.2	22.6	2	4.87	1.8	1.8	1965		PPPPP	
R002.61	53 1596	U	14TH STREET OC	205		SMCA	71.8	22.6	2	4.77	1.8	1.8	1965		PPPPP	
R002.84	53 1597	U	17TH STREET OC	205		SMCA	79.0	22.6	4	4.95	1.8	1.8	1965		PPPPP	
R003.07	53 1598	U	20TH STREET OC	205		SMCA	73.3	23.8	4	4.82	2.4	2.4	1965		PPPPP	
R003.34	53 1599	U	CLOVERFIELD BLVD OC	205		SMCA	51.4	26.8	2	4.9	1.8	1.8	1963		PPPPP	
R003.71	53 1600	O	STEWART STREET UC	204		SMCA	41.8	42.9	3	None			1965		PGGOO	
R003.90	53 1601	O	DORCHESTER AVENUE PUC	107		SMCA	2.8	56.4	1	None			1965		PPPPP	
R004.24	53 1603	O	CENTINELA-PICO UC	205		SMCA	172.8	49.9	8	None			1965		PPPGG	
R004.51	53 1604	O	BUNDY DRIVE UC	205		LA	47.1	56.3	3	None			1963		PPPPP	
R004.82	53 1605	O	BARRINGTON AVENUE UC	205		LA	48.6	45.1	3	None	0.6	0.6	1963		PPPPP	
R004.89	53 1620	O	GATEWAY BLVD UC	205		LA	56.8	45.1	4	None	0.6	0.6	1963		PPPPP	
R005.28	53 1627G	O	E10-N405 CCONNECTOR	605		LA	791.4	10.4	25	None	0.6	0.6	1963		PPPPP	
R005.28	53 1627G	U	E10-N405 CCONNECTOR	605		LA	791.4	10.4	25	5.53	0.6	0.6	1963		PPPPP	
_017.98			JCT RTE 60			LA										
_018.39			JCT RTE 5		EQUATION	LA										
_018.39			BREAK IN ROUTE		AT 16.87	LA										
_018.39			1839 IS S0000		EQUATION											
R005.34	53 0939	O	SAWTELLE BLVD UC (& E10-S405 C	205		LA	53.7	45.7	3	None			1963		PPPPP	
R005.42			JCT RTE 405			LA										
R005.43	53 1628	O	ROUTE 10/405 SEPARATION	205		LA	75.0	35.6	4	4.64			1963		PPPPP	
R005.44	53 1630G	U	N405-W10 CONNECTOR OC	205		LA	316.1	10.4	10	4.62	0.6	0.6	1963		PPPPP	
R005.45	53 1629F	U	S405-E10 CONNECTOR OC	205		LA	400.8	12.3	10	4.64		0.6	1963		PPPPP	
R005.56	53 1623	O	SEPULVEDA BLVD UC	205		LA	62.8	49.7	3	None			1963		PPPPP	
R005.65	53 1637F	O	W10-S405 CONNECTOR	205 505		LA	872.9	10.4	25	None	0.6	0.6	1964		PPPPP	
R005.76	53 1640	O	MILITARY AVENUE UC	205		LA	54.3	50.1	3	None			1964		PPPPP	
R005.99	53 1634	O	COVENTRY PLACE UC	205		LA	44.8	45.1	3	None	0.6	0.6	1964		PPPPP	
R006.12	53 1617	O	WESTWOOD BLVD UC	105		LA	33.6	45.1	1	None	0.6	0.6	1963		PPPPP	
R006.31	53 1615	U	NATIONAL BLVD OC	605 104		LA	125.0	24.4	4	4.59	2.1	2.1	1963		PPPPP	
R006.40	53 1616	U	OVERLAND AVENUE OC	205		LA	94.7	32.5	4	4.62	1.5	1.5	1964	2011	PPPPP	
R006.60	53 1551	O	PALMS OH	107		LA	8.6	48.2	1	None			1964		PPPPP	
R006.74	53 1552	O	MOTOR AVENUE UC	205		LA	53.7	42.9	3	None			1964		PPPPP	
R007.08	53 1553S	O	MANNING AVENUE ON-RAMP SEP	205		LA	94.3	10.4	4	None	0.6	0.6	1964		PPPPP	
R007.08	53 1553S	U	MANNING AVENUE ON-RAMP SEP	205		LA	94.3	10.4	4	4.55	0.6	0.6	1964		PPPPP	
R007.21	53 1554	O	NATIONAL BLVD UC	205		LA	53.9	50.2	3	None			1964		PPPPP	
R007.58	53 1555	O	BAGLEY AVENUE UC	205		LA	43.6	47.3	3	None		0.6	1964	1983	PPPPP	
R007.72	53 2005F	U	S57-E10 CONNECTOR OC	205		SDMS	160.0	10.4	5	5.97			1972		PPPPP	
R007.83	53 1556	O	ROBERTSON BLVD ON-RAMP UC	205		LA	48.2	42.9	3	None			1964		PPPPP	
R007.83	53 1556	U	ROBERTSON BLVD ON-RAMP UC	205		LA	48.2	42.9	3	5.18			1964		PPPPP	
R007.92	53 1557	O	ROBERTSON & NATIONAL UC	205		LA	133.6	51.4	7	None			1964		PPPPP	
R007.94	53 1978F	U	S57-S71 CONNECTOR OC	205		SDMS	260.9	12.5	8	5.21			1972		PPPPP	
R008.30	53 1558	O	CATTARAUGUS AVENUE UC	205		LA	44.3	42.9	3	None			1964		PPPPP	
R008.47	53 1559	O	OLIN STREET PUC	107		LA	2.9	69.4	1	None			1964		PPPPP	



Structure Maintenance & Investigations



Log of Bridges on State Highways

October, 2018

DISTRICT 07

07-LA-010

Postmile	Bridge Number	OU	Structure Name or Route Information	Structure Types		City	Bridge Length	Width	Num Spans	Min VC over Rdway		Sidewalk		Year Built	Year Wid/Ext	Permit Rating	P
				Main	Appr					Lt	Rt						
R008.65	53 1608	O	CORNING (GARTH) STREET UC	205		LA	43.3	53.7	3	None	0.6			1964		PPPPP	
R008.65	53 1608S	O	CORNING STREET EASTBOUND OFF R	205		LA	38.4	8.0	3	None	0.6			1964		PPPPP	
R008.78	53 1868M	O	CHARITON STREET STORM DRAIN	119		LA	7.0	109.7	2	None				1964		PPPPP	
R008.83	53 2791	O	LA CIENEGA-VENICE SEPARATION	605		LA	236.7	43.1	6	None				1994		PPPPP	
R008.83	53 2791S	O	LA CIENEGA-VENICE SEP (EB RAMP JCT RTE 187)	605 201		LA	267.7	7.5	8	None				1994		PPPPP	
R008.94						LA											
R009.10	53 1671K	O	BALLONA CREEK (FAIRFAX-W10 ONR)	205		LA	107.8	10.4	4	None	0.6	0.6		1964		PPPPPO	
R009.12	53 1579	O	BALLONA CREEK	205		LA	116.7	42.9	5	None				1964		PPPPP	
R009.12	53 1579	U	BALLONA CREEK	205		LA	116.7	42.9	5	4.8				1964		PPPPP	
R009.12	53 1610G	O	BALLONA CREEK (E10 ON-RAMP)	205		LA	70.4	10.4	3	None	0.6	0.6		1964		PPPPP	
R009.12	53 1611S	O	BALLONA CREEK (E10-FAIRFAX OFF)	105		LA	35.4	10.4	1	None	0.6	0.6		1964		PPPPP	
R009.13	53 2642Z	O	BALLONA CREEK	105		LA	23.8	5.4	1	None				1964		PPPPP	
R009.15	53 1612F	O	BALLONA CREEK (W10-VENICE) OFF	105		LA	27.0	10.4	1	None	0.6	0.6		1964		PPPPP	
R009.22	53 1485F	O	CADILLAC RAMP SEP W10-W187 (VE)	205		LA	72.2	10.4	4	None	0.6	0.6		1964		PPPPP	
R009.22	53 1485F	U	CADILLAC RAMP SEP W10-W187 (VE)	205		LA	72.2	10.4	4	4.52	0.6	0.6		1964		PPPPP	
R009.31	53 2792	O	FAIRFAX-WASHINGTON UC	605		LA	149.7	54.5	5	None				1994		PPPPP	
R009.61	53 1581	O	MARVIN AVENUE PUC	107		LA	2.8	63.7	1	None				1964		PPPPP	
R009.74	53 1582	O	HAUSER BLVD UC	205		LA	45.6	42.9	3	None				1964		PPPPP	
R009.94	53 1583M	O	DUNSMUIR AVENUE PUC	107		LA	2.8	58.8	1	None				1964		PPPPP	
R010.12	53 1584	O	REDONDO BLVD UC	205		LA	38.1	45.1	3	None	0.6	0.6		1964		PPPPP	
R010.26	53 1585	O	SYCAMORE AVENUE PUC	107		LA	2.8	85.0	1	None				1964		PPPPP	
R010.43	53 1586	O	LA BREA AVENUE UC	205		LA	62.2	67.1	4	None	0.6	0.6		1964		PPPPP	
R010.72	53 1587	O	HARCOURT AVENUE UC	205		LA	43.5	54.4	3	None				1964		PPPPP	
R011.03	53 1572	U	WEST BLVD OC	205		LA	92.2	24.4	4	4.52	2.1	2.1		1962		PPPPP	
R011.17	53 1588	U	VIRGINIA ROAD POC	102		LA	80.8	3.0	4	5.49				1964			
R011.39	53 1571	U	CRENSHAW BLVD OC	205		LA	75.6	31.1	4	4.67	2.4	2.4		1962		PPPPP	
R011.70	53 1570	U	TENTH AVENUE OC	205		LA	82.4	17.1	4	7.92	2.1	2.1		1962		PPPPP	
R011.84	53 1589	U	EIGHTH AVENUE POC	105		LA	82.3	3.0	4	6.93	0.3	0.3		1964			
R011.97	53 1569	U	SIXTH AVENUE OC	205		LA	74.8	18.9	4	4.88	1.8	1.8		1962		PPPPP	
R012.10	53 1590	U	4TH AVENUE POC	102		LA	80.2	3.0	4	7.01				1964			
R012.32	53 1568	U	ARLINGTON AVENUE OC	205		LA	68.6	24.4	4	5.69	2.1	2.1		1962		PPPPP	
R012.57	53 1567	U	GRAMERCY PLACE OC	205		LA	103.9	19.5	6	4.83	2.1	2.1		1962		PPGGG	
R012.82	53 1566	U	WESTERN AVENUE OC	205		LA	96.9	30.5	4	4.72	2.1	2.1		1962		PPPPP	
R013.12	53 1591M	O	LA SALLE AVENUE PUC	107		LA	2.8	85.0	1	None	5.4	2.4		1964		PPPPP	
R013.30	53 1565	O	NORMANDIE AVENUE UC	205		LA	55.9	67.1	3	None	0.6	0.6		1962		GOOOO	
R013.54	53 1564	O	BUDLONG AVENUE UC	205		LA	38.4	80.7	3	None	0.6	0.6		1962		PPGGG	
R013.80	53 1563	O	VERMONT AVENUE UC	205		LA	58.1	71.3	3	None	0.6	0.6		1962		PPGGOO	
R014.00	53 1576M	O	ORCHARD AVENUE PUC	107		LA	2.7	97.5	1	None	3.0	0.6		1962		PPPPP	
_014.23	53 1301	O	SANTA MONICA VIADUCT	205 302		LA	6680.6	29.3	293	4.34				1959		GOXXX	
_014.75	53 1319	U	W10-S110 CONNECTOR UC	101		LA	16.8	56.9	1	4.7				1959		PPPPP	



Structure Maintenance & Investigations



Log of Bridges on State Highways

October, 2018

DISTRICT 07

07-LA-010

Postmile	Bridge Number	OU	Structure Name or Route Information	Structure Types		City	Bridge Length	Width	Num Spans	Min VC over Rdway		Year Built	Year Wid/Ext	Permit Rating	P
				Main	Appr					Lt	Rt				
_014.84	53 1318	U	110/10WB SEPARATION	105		LA	20.4	59.1	1	4.75	0.8	0.9	1959	PPPPP	
_014.85			JCT RTE 110			LA									
_017.98			JCT RTE 60			LA									
_018.33	53 1367G	O	E10-N5 / ROUTE 5 SEPARATION	302	302	LA	319.1	16.2	14	None	0.5	0.5	1960	PPPPP	
_018.36	53 1332F	U	S5-E10 CONNECTOR OH	205		LA	137.2	16.3	8	4.57	0.6	0.6	1959	PPPPP	
_018.39			JCT RTE 5			LA									
_018.39			BREAK IN ROUTE			LA									
_018.39			1839 IS S0000			LA									
_018.39	53 1329	U	ROUTE 5/10 SEPARATION	205		LA	88.4	37.1	5	4.72			1959	PPPPP	
S000.04	53 0555L	U	MISSION ROAD ON-RAMP UC	204		LA	52.1	9.2	3	4.44	0.5	0.5	1947	PPPPP	
S000.04	53 0555R	U	MISSION ROAD ON-RAMP UC	204		LA	32.9	9.2	3	4.44	0.5	0.5	1947	PPPPP	
S000.10	53 0392	U	CESAR CHAVEZ AVE OC	111		LA	62.8	19.8	3	7.31	1.7	1.7	1906	PPPPP	
S000.55	53 1331F	O	W10-S5 (OUTER WEST CONNECTOR O	205		LA	69.2	12.7	4	None	0.6		1959	PPPPP	
S000.55	53 1331F	U	W10-S5 (OUTER WEST CONNECTOR O	205		LA	69.2	12.7	4	4.62	0.6		1959	PPPPP	
S000.56	53 1332F	U	S5-E10 CONNECTOR OH	205		LA	137.2	16.3	8	4.57	0.6	0.6	1959	PPPPP	
S000.57	53 1333	U	ECHANDIA OH	205		LA	105.2	35.8	4	6.73			1959	PPPPP	
S000.58	53 1330F	U	S5-E10 CONNECTOR OC	205		LA	77.1	16.2	4	4.74	0.6	0.6	1959	PPPPP	
_018.41	53 1333	U	ECHANDIA OH	205		LA	105.2	35.8	4	6.73			1959	PPPPP	
_018.41	53 1333F	O	W10-N5 CONNECTOR OH	205		LA	111.8	12.7	4	None			1959	PPPPP	
_018.41	53 1333F	U	W10-N5 CONNECTOR OH	205		LA	111.8	12.7	4	5.94			1959	PPPPP	
_018.48	53 1350K	O	STATE STREET OC (RAMP SPUR)	201		LA	85.0	10.3	5	None	0.6	0.6	1960	PPPPP	
_018.52	53 0130	U	STATE STREET OC	204		LA	27.4	17.1	2	4.47	1.8	1.8	1934	PPPPP	
_018.59	53 1328	U	STATE STREET OC	205	205	LA	200.2	17.1	12	4.78	2.2	2.2	1959	PPPPP	
_019.07	53 0133	U	SOTO-MARENGO STREET OC	605	205	LA	457.0	29.3	16	5.18	2.1	2.1	1972	PPPPP	
_019.10	53 0133	U	SOTO-MARENGO STREET OC	605	205	LA	457.0	29.3	16	5.18	2.1	2.1	1972	PPPPP	
_019.20	53 2062K	O	SOTO STREET ON-RAMP OH	205		LA	60.0	10.4	4	None			1972	PPPPP	
_019.24	53 2062K	U	SOTO STREET ON-RAMP OH	205		LA	60.0	10.4	4	5.74			1972	PPPPP	
_019.25	53 2063K	O	SOTO STREET OFF-RAMP OH	205		LA	121.1	10.4	4	None			1972	PPPPP	
_019.28	53 2063K	U	SOTO STREET OFF-RAMP OH	205		LA	121.1	10.4	4	5.41			1972	PPPPP	
_019.58	53 0791	U	EVERGREEN POC	401		LA	115.2	3.2	4	5.64			1952	1972	
_019.98	53 1856	U	CITY TERRACE POC	605		LA	239.0	3.1	7	6.05			1966		
_020.00	53 0643	U	HERBERT AVENUE OC	605		LA	105.8	25.6	3	5.03	1.5	1.5	1972	PPPPP	
_020.00	53 2054	U	CAMPUS ROAD OC	205		MONP	146.0	26.8	5	4.93	1.5	2.1	1972	PPPPP	
_020.20	53 2039K	O	HERBERT AVENUE WB ON-RAMP SPUR	205			132.3	7.9	5	None			1972	OXXXX	
_020.22	53 0643	U	HERBERT AVENUE OC	605		LA	105.8	25.6	3	5.03	1.5	1.5	1972	PPPPP	
_020.85	53 0123	U	EASTERN AVENUE OC	205		LA	129.3	31.7	5	5	2.1	2.1	1972	PPPPP	
_020.86	53 0123	U	EASTERN AVENUE OC	205		LA	129.3	31.7	5	5	2.1	2.1	1972	PPPPP	
_020.87	53 0123	U	EASTERN AVENUE OC	205		LA	129.3	31.7	5	5	2.1	2.1	1972	PPPPP	
_020.90	53 2056S	O	EASTERN AVENUE OC ON RAMP	205			124.1	10.4	5	None			1972	PPPPP	
_020.95	53 2055K	O	CAMPUS ROAD OC ON RAMP	205		MONP	77.7	10.4	3	None			1972	PPPPP	
_021.00	53 2054	U	CAMPUS ROAD OC	205		MONP	146.0	26.8	5	4.93	1.5	2.1	1972	PPPPP	
_021.04	53 2054	U	CAMPUS ROAD OC	205		MONP	146.0	26.8	5	4.93	1.5	2.1	1972	PPPPP	



Structure Maintenance & Investigations



Log of Bridges on State Highways

October, 2018

DISTRICT 07

07-LA-010

Postmile	Bridge Number	OU	Structure Name or Route Information	Structure Types		City	Bridge Length	Width	Num Spans	Min VC over Rdway		Year Built	Year Wid/Ext	Permit Rating	P
				Main	Appr					Lt	Rt				
_021.10	53 0863	U	STATE COLLEGE RAMP UP	501		LA	14.9	5.3	1	4.95		1974			
_021.22	53 1444K	O	NW CONNECTOR OC (RAMP)	505		MONP	29.6	15.9	1	None		1972		PPPPP	
_021.30	53 2505L	U	STATE COLLEGE WB BUSWAY OC	205		MONP	128.0	10.2	5	6.83		1974		PPPPP	
_021.33	53 1459G	O	RAMONA STREET UC (E10-S710)	205		MONP	46.3	11.5	3	None		1960	1972	PPPPP	
_021.35	53 1445L	U	ROUTE 710/10 SEPARATION	505	205	MONP	100.9	17.9	6	4.72	0.6	0.6	1960		PPGGG
_021.35	53 1445R	U	ROUTE 710/10 SEPARATION	505	205	MONP	103.9	16.7	6	4.57	0.6	0.6	1960		PPGGGG
_021.41	53 0489M	O	SHERIFFS RANGE WASH	119		MONP	12.5	48.0	3	None		1974		PPPPP	
_021.42	53 1447G	U	N710-E&W10 CONNECTOR OC	205		MONP	416.7	10.3	18	4.57	0.6	0.6	1960		PPPPP
_021.45	53 1262F	U	S710-E10 CONNECTOR OC	205		MONP	335.3	10.4	10	4.78	0.6	0.6	1965		PPPPP
_021.48	53 1262F	U	S710-E10 CONNECTOR OC	205		MONP	335.3	10.4	10	4.78	0.6	0.6	1965		PPPPP
_021.48	53 1447G	U	N710-E&W10 CONNECTOR OC	205		MONP	416.7	10.3	18	4.57	0.6	0.6	1960		PPPPP
_021.53	53 2507R	U	EBD FLORAL PARK BUSWAY OC	605		ALH	94.2	9.3	2	6.71		1974		PPPPP	
_021.55	53 2541L	U	WBND FLORAL PARK BUSWAY OC	605		ALH	96.8	8.5	2	6.32		1974		PPPPP	
_021.57	53 0645L	U	FLORAL PARK UP	605		ALH	100.6	7.0	2	4.95		1974			
_021.86	53 0786	U	WARWICK ROAD POC	605		ALH	100.4	3.0	5	7.11		1952			
_022.31	53 0647L	O	FREMONT AVENUE UC	201		ALH	25.0	29.8	2	None		1952	1972	PPPPP	
_022.31	53 0647R	O	FREMONT AVENUE UC	201		ALH	25.0	31.0	2	None		1952	1972	PPPPP	
_023.12	53 0804	U	MARGUERITA AVENUE POC	605	205	ALH	169.2	3.0	7	5.84		1968			
_023.33	53 0648K	O	ATLANTIC BLVD UC	201		ALH	25.0	10.2	2	None		1953		PPPPP	
_023.33	53 0648L	O	ATLANTIC BLVD UC	201		ALH	25.0	24.3	2	None		1953	1972	PPPPP	
_023.33	53 0648R	O	ATLANTIC BLVD UC	201		ALH	25.0	24.3	2	None		1953	1972	PPPPP	
_023.33	53 0648S	O	ATLANTIC BLVD UC	201		ALH	25.0	10.3	2	None		1953		PPPPP	
_023.65	53 0809L	O	SIXTH STREET UC	101		ALH	20.4	37.4	1	None	1.5	1953	1972	PPPPP	
_023.65	53 0809R	O	SIXTH STREET UC	101		ALH	20.4	37.4	1	None	1.5	1953	1972	PPPPP	
_023.99	53 0649K	O	GARFIELD AVENUE UC	201		ALH	24.1	10.3	2	None		1953		PPPPP	
_023.99	53 0649L	O	GARFIELD AVENUE UC	201		ALH	24.1	24.3	2	None		1953	1972	PPPPP	
_023.99	53 0649R	O	GARFIELD AVENUE UC	201		ALH	24.1	24.3	2	None		1953	1972	PPPPP	
_023.99	53 0649S	O	GARFIELD AVENUE UC	201		ALH	24.1	10.3	2	None		1953		PPPPP	
_024.32	53 0650	U	ALMANSOR AVENUE OC	302		ALH	81.1	13.0	5	6.35	1.8	1.8	1953		PPPPP
_024.83	53 0651L	O	NEW AVENUE UC	201		ALH	24.1	35.9	2	None	3.0	1953	1972	PPPPP	
_024.83	53 0651R	O	NEW AVENUE UC	201		ALH	24.4	24.3	2	None		1953	1972	PPPPP	
_024.83	53 0651S	O	NEW AVENUE UC	201		MONP	24.1	10.2	2	None		1953		PPPPP	
_025.10	53 2535	U	JACKSON AVENUE POC	505		SGB	222.8	3.1	9	5.86		1972	1997		
_025.10	53 2536S	U	WEST DEL MAR BUSWAY OH	605		SGB	189.8	8.2	4	5.74		1972		PPPPP	
_025.14	53 2536K	U	WEST DEL MAR BUSWAY OC	605		SGB	172.9	8.2	4	6.17		1972		PPPPP	
_025.14	53 2536S	U	WEST DEL MAR BUSWAY OH	605		SGB	189.8	8.2	4	5.74		1972		PPPPP	
_025.33	53 0652L	O	DEL MAR AVENUE UC	201		SGB	24.4	37.2	2	None		1953	1972	PPPPP	
_025.33	53 0652R	O	DEL MAR AVENUE UC	201		SGB	24.4	23.9	2	None	0.6	1953	1972	PPPPP	
_025.33	53 0652S	O	DEL MAR AVENUE UC	201		SGB	24.1	10.3	2	None	0.6	0.6	1953		PPPPP
_025.50	53 0653L	O	ALHAMBRA WASH	301	001	RSMD	22.9	26.5	1	None	0.3	1953	1972	PPPPP	
_025.50	53 0653R	O	ALHAMBRA WASH	301	001	RSMD	22.9	26.5	1	None	0.3	1953	1972	PPPPP	
_025.84	53 0654K	O	SAN GABRIEL BLVD UC	201		RSMD	24.1	10.3	2	None	0.6	0.6	1953		PPPPP
_025.84	53 0654L	O	SAN GABRIEL BLVD UC	201		RSMD	24.7	24.7	2	None	0.6	1953	1972	PPPPP	



Structure Maintenance & Investigations



Log of Bridges on State Highways

October, 2018

DISTRICT 07

07-LA-010

Postmile	Bridge Number	OU	Structure Name or Route Information	Structure Types		City	Bridge Length	Width	Num Spans	Min VC over Rdway		Year Built	Year Wid/Ext	Permit Rating	P	
				Main	Appr					Lt	Rt					
_025.84	53 0654R	O	SAN GABRIEL BLVD UC	201		RSMD	24.4	24.7	2	None	0.6	1953	1972	PPPPP		
_025.84	53 0654S	O	SAN GABRIEL BLVD UC	201		RSMD	24.1	10.3	2	None	0.6	0.6	1953	PPPPP		
_026.34	53 0655L	O	WALNUT GROVE AVENUE UC	201		RSMD	24.4	32.2	2	None		1953	1972	PPPPP		
_026.34	53 0655R	O	WALNUT GROVE AVENUE UC	201		RSMD	24.7	29.8	2	None	0.3	1953	1972	PPPPP		
_026.73	53 0571L	O	RUBIO WASH	301 001		RSMD	25.6	30.2	1	None	0.6	1953	1972	PPPPP		
_026.73	53 0571R	O	RUBIO WASH	301 001		RSMD	28.3	41.8	1	None		1953	1972	PPPPP		
_026.84	53 0010K	O	ROUTE 10/164 COLLECTOR SEPARAT	201		RSMD	53.0	10.8	4	None	0.6	1.2	1951	PPPPP		
_026.84	53 0010L	O	ROUTE 10/164 SEPARATION	201		RSMD	55.5	24.6	4	None	0.6	1953	1972	PPPPP		
_026.84	53 0010R	O	ROUTE 10/164 SEPARATION	201		RSMD	55.5	24.4	4	None	0.6	1953	1972	PPPPP		
_026.84	53 0010S	O	ROUTE 10/164 COLLECTOR SEPARAT	201		RSMD	58.8	10.8	4	None	0.6	1.2	1951	PPPPP		
_027.85	53 0656L	O	EATON WASH	105		EMTE	19.2	36.7	1	None	0.6	1956	1972	PPPPP		
_027.85	53 0656R	O	EATON WASH	105		EMTE	18.9	29.6	1	None		1956	1972	PPPPP		
_027.96	53 1021L	O	BALDWIN AVENUE UC	104		EMTE	24.7	35.1	1	None	0.6	1958	1972	PPPPP		
_027.96	53 1021R	O	BALDWIN AVENUE UC	101		EMTE	11.9	33.0	1	None		1956	1972	PPPPP		
_028.18	53 0657	O	RIO HONDO	205		EMTE	143.0	57.2	6	None		1956	2004	PPPPP		
_028.67	53 0658	O	SANTA ANITA AVENUE UC	105		EMTE	25.3	51.2	1	None		1956	2004	PPPPP		
_028.84	53 0883	O	LEXINGTON AVENUE UC	105		EMTE	19.2	67.7	1	None		1956	2004	PPPPP		
_029.03	53 0659	O	TYLER AVENUE UC	205 001		EMTE	31.8	59.3	2	None		1956	2004	PPPPP		
_029.13	53 1028	O	UTAH AVENUE PUC	107		EMTE	2.8	69.3	1	None		1956	2004	PPPPP		
_029.34	53 1029	O	MEEKER ROAD UC	101		EMTE	17.0	64.3	1	None		1956	2004	PPPPP		
_029.43	53 0661	O	PECK ROAD UC	302		EMTE	42.4	61.3	2	None		1956	2004	PPPPP		
_029.55	53 0660	O	VALLEY BLVD UC	302		EMTE	46.8	61.7	2	None		1956	2002	PPPPP		
_029.62	53 1629F	U	S405-E10 CONNECTOR OC	205		LA	400.8	12.3	10	4.64	0.6	1963		PPPPP		
_029.81	53 0867	O	EAST EL MONTE OH	302		EMTE	54.6	54.0	2	None	0.6	0.6	1956	2002	PPGGG	
_029.90	53 1030	O	STEWART ST ON-RAMP UC	107		EMTE	17.9	54.4	1	None		1956	2002	PPPPP		
_029.90	53 1030	U	STEWART ST ON-RAMP UC	107		EMTE	17.9	54.4	1	4.39		1956	2002	PPPPP		
_030.13	53 0662	O	COGSWELL ROAD UC	105		EMTE	19.6	54.0	1	None		1956	2002	PPPPP		
_030.51	53 1031	O	DURFEE ROAD UC	205 001		EMTE	32.1	53.3	2	None		1956	2004	PPPPP		
_030.58	53 1032	O	GARVEY AVENUE OFF-RAMP UC	105		EMTE	29.6	53.5	1	None		1956	2002	PPPPP		
_030.58	53 1032	U	GARVEY AVENUE OFF-RAMP UC	105		EMTE	29.6	53.5	1	4.57		1956	2002	PPPPP		
_030.84	53 0109L	O	SAN GABRIEL RIVER	204		BWP	231.0	31.4	13	None		1933	2002	PPPPP		
_030.84	53 0109R	O	SAN GABRIEL RIVER	204		BWP	198.4	50.3	10	None		1956	2004	PPPPP		
_031.11	53 0882	O	ROUTE 10/W10-S605&S605-E10 SEP	105		BWP	20.1	59.1	1	None		1956	2013	PPPPP		
_031.14	53 1632	U	ROUTE 605/10 SEPARATION	502		BWP	67.7	35.4	2	5.08		1971		PPPPP		
_031.14	53 3027H	U	NB 605/10 SEPARATION	505		BWP	63.0	18.7	2	5.63		2013		PPPPP		
_031.18	53 0882	U	ROUTE 10/W10-S605&S605-E10 SEP	105		BWP	20.1	59.1	1	4.72		1956	2013	PPPPP		
_031.18	53 1633G	O	N CONNECTOR UC (E10-N605)	204		BWP	35.2	11.7	3	None	0.6	1964		PPPPP		
_031.18	53 1633G	U	N CONNECTOR UC (E10-N605)	204		BWP	35.2	11.7	3	5.79	0.6	1964		PPPPP		
_031.21	53 3047F	U	S605-E10 CONNECTOR	605		BWP	1025.3	9.1	17	7.16		2015		PPPPP		
_031.54	53 3004	U	ATHOL ST OC	506		BWP	89.5	11.8	3	5.82	1.5	2012		PPPPP		
_031.72	53 3023	U	BESS AVENUE POC	310		BWP	162.1	3.4	7		0.1	0.1	2013			



Structure Maintenance & Investigations



Log of Bridges on State Highways

October, 2018

DISTRICT 07

07-LA-010

Postmile	Bridge Number	OU	Structure Name or Route Information	Structure Types		City	Bridge Length	Width	Num Spans	Min VC over Rdway		Year Built	Year Wid/Ext	Permit Rating	P	
				Main	Appr					Lt	Rt					
_031.94	53 1320M	O	FAIRGROVE STORM DRAIN	119		BWP	7.0	57.0	4	None		1956		PPPPP		
_032.22	53 3026	U	BALDWIN PARK BLVD OC	402		BWP	145.8	21.8	4	5.1	1.5	1.5	2012		PPPPP	
_032.50	53 0111	O	BASSETT OH	101		BWP	12.2	61.7	1	None			1956 2013		PPPPP	
_032.66	53 0665	O	FRANCISQUITO AVENUE UC	105		BWP	27.1	60.4	1	None			1956 2013		PPPPP	
_032.85	53 1321M	O	VINELAND STREET STORM DRAIN	119		BWP	8.5	49.2	4	None			1956		PPPPP	
_032.93	53 0112	O	BIG DALTON WASH	105		BWP	42.2	48.3	1	None			1955 2012		PPPPP	
_033.05	53 1322M	O	WEST BIG DALTON AVENUE STORM D	119		BWP	10.7	49.9	4	None			1956		PPPPP	
_033.09	53 1323M	O	BIG DALTON AVENUE STORM DRAIN	119		BWP	8.8	49.9	4	None			1956		PPPPP	
_033.35	53 0666	O	PUEENTE AVENUE UC	105		BWP	32.8	46.9	1	None			1956 1975		PPPPP	
_034.00	53 1351M	O	MEEKER AVENUE STORM DRAIN	119		WCOV	7.6	40.2	4	None			1956		PPPPP	
_034.28	53 0667	O	CAMERON AVENUE UC	105		WCOV	21.9	53.0	1	None			1956 1975		PPPPP	
_034.46	53 2372	O	W COVINA PARKWAY UC	605		WCOV	66.0	56.1	2	None			1975		PPPPP	
_034.85	53 0668	O	SUNSET AVENUE UC	105		WCOV	22.0	61.8	1	None	0.2		1956 1975		PPPPP	
_035.40	53 1043	O	VINCENT AVENUE UC	205		WCOV	36.0	62.0	2	None			1956 1975		PPPPP	
_035.81	53 1352M	O	GLENDORA STORM DRAIN	119		WCOV	8.8	47.5	4	None			1956 1975		PPPPP	
_035.97	53 2270	O	LARK ELLEN AVENUE UC	205		WCOV	44.5	48.2	3	None			1975		PPPPP	
_036.48	53 0669	O	AZUSA AVE UC	605		WCOV	49.0	50.9	2	None			1975		PPPPP	
_036.98	53 2271	O	HOLLENBECK STREET UC	205		WCOV	44.5	48.2	3	None			1975		PPPPP	
_037.48	53 0670	O	CITRUS STREET UC	605		WCOV	49.0	58.4	2	None			1971 1975		PPPPP	
_037.61	53 0104M	O	CHARTER OAK WASH	101		WCOV	8.5	78.3	1	None			1934 1975		PPPPP	
_038.01	53 1303	U	BARRANCA STREET OC	605		WCOV	79.2	32.9	2	5.08	1.5	1.5	1975		PPPPP	
_038.32	53 0105	O	WALNUT CREEK CHANNEL	104		WCOV	13.4	90.6	1	None			1932 1975		PPPPP	
_038.40	53 2374K	O	GRAND AVENUE-W10 ON-RAMP	505		WCOV	35.2	10.4	1	None			1975		PPPPP	
_038.41	53 2375K	O	W10-GRAND AVENUE OFF-RAMP	105		WCOV	53.0	10.4	2	None			1975		PPPPP	
_038.51	53 1528	O	GRAND AVENUE UC	204		WCOV	24.1	67.0	2	None			1961 1975		PPPPP	
_038.97	53 0671	O	HOLT AVENUE UC	605		WCOV	61.9	54.0	2	None			1975		PPPPP	
_040.46	53 0870	O	VIA VERDE UC	101			38.4	44.6	1	None			1956 1975		PPPPP	
_042.10	53 2008	O	KELLOGG DRIVE UC	505		POM	27.7	45.1	1	None			1972		PPPPP	
_042.10	53 2008G	O	E10-S57 & N57 CONNECTOR	505		POM	27.7	8.8	1	None			1972		PPPPP	
_042.24	53 2006G	U	N57-W10 CONNECTOR OC	205		POM	184.7	10.4	6	5.82			1972		PPPPP	
_042.34	53 1998H	O	SAN JOSE WASH FLOOD CONTROL CH	605		POM	87.8	12.5	2	None			1972		PPPPP	
_042.36	53 2003	U	ROUTE 57/10 SEPARATION	205		POM	198.4	37.8	6	6.17			1972		POOXX	
_042.42	53 2003	U	ROUTE 57/10 SEPARATION	205		POM	198.4	37.8	6	6.17			1972		POOXX	
_042.43	53 2006G	U	N57-W10 CONNECTOR OC	205		POM	184.7	10.4	6	5.82			1972		PPPPP	
_042.44	53 2004G	O	E10-N57 CONNECTOR OC	205		POM	215.6	10.4	6	6.17			1972		PPPPP	
_042.44	53 2004G	U	E10-N57 CONNECTOR OC	205		POM	215.6	10.4	6	5.03			1972		PPPPP	
_042.45	53 2007F	O	W10-S57 CONNECTOR OC	205		POM	273.1	12.5	7	6.43			1972		PPPPP	
_042.45	53 2007F	U	W10-S57 CONNECTOR OC	205		POM	273.1	12.5	7	5.54			1972		PPPPP	
_042.53	53 2000G	O	E10-S71 CONNECTOR OC	505		POM	40.5	10.4	1	None			1972		PPPPP	
_042.53	53 2004G	U	E10-N57 CONNECTOR OC	205		POM	215.6	10.4	6	5.03			1972		PPPPP	
_042.53	53 2007F	U	W10-S57 CONNECTOR OC	205		POM	273.1	12.5	7	5.54			1972		PPPPP	
_042.66	53 1999L	U	ROUTE 71/10 SEPARATION	205		POM	246.0	12.5	7	7.62			1972		PPPPP	



Structure Maintenance & Investigations



Log of Bridges on State Highways

October, 2018

DISTRICT 07

07-LA-010

Postmile	Bridge Number	OU	Structure Name or Route Information	Structure Types		City	Bridge Length	Width	Num Spans	Min VC over Rdway	Sidewalk		Year Built	Year Wid/Ext	Permit Rating	P
				Main	Appr						Lt	Rt				
_042.66	53 1999R	U	ROUTE 71/10 SEPARATION	205		POM	250.5	12.5	7	7.62			1972		PPPPP	
_042.68	53 1987F	U	N71-W10 CONNECTOR OC	605	205	POM	194.8	10.4	4	5.59			1972		PPPPP	
_042.78	53 2003	U	ROUTE 57/10 SEPARATION	205		POM	198.4	37.8	6	6.17			1972		POOXX	
_043.66	53 0874	U	FAIRPLEX DRIVE OC	602		POM	67.4	27.4	2	5.08	0.6	1.8	1969		PPPPP	
_044.19	53 0851	U	DUDLEY STREET OC	602		POM	82.2	20.1	3	5.05	1.8	1.8	1969		PPPPP	
_044.84	53 1825	O	SAN JOSE WASH (WEST)	119		POM	6.4	48.6	1	None	0.3		1963	2003	PPPPP	
_044.89	53 0991	O	SAN JOSE WASH (EAST)	119		POM	12.2	50.3	1	None			1954	2003	PPPPP	
_045.28	53 0853	O	WHITE AVENUE UC	505		POM	33.5	50.3	1	None			1954	2003	PPPPP	
_045.55	53 0854	O	PARK AVENUE UC	505		POM	28.0	53.3	1	None			1954	2003	PPPPP	
_045.73	53 0855	O	GAREY AVENUE UC	505		POM	250.5	50.2	10	None			1954	2003	PPPPP	
_046.40	53 0858	O	TOWNE AVENUE UC	205		POM	48.1	50.3	2	None			1954	2003	PPPPP	
_046.72	53 0859	O	SAN ANTONIO AVENUE UC	105		POM	28.3	50.4	1	None			1954	2003	PPPPP	
_047.74	53 0860	O	INDIAN HILL BLVD UC	505		CLA	25.5	50.3	1	None			1954	2003	PPPPP	
_048.00	53 1019	O	COLLEGE AVENUE PUC	107		CLA	2.4	57.6	1	None			1954	2003	PPPPP	

07-LA-010S

Postmile	Bridge Number	OU	Structure Name or Route Information	Structure Types		City	Bridge Length	Width	Num Spans	Min VC over Rdway	Sidewalk		Year Built	Year Wid/Ext	Permit Rating	P
				Main	Appr						Lt	Rt				
_017.20	53 2673	O	LOS ANGELES RIVER BOH	605		LA	1061.0	17.5	16	None			1989	1995	PPPPP	
_017.20	53 2673	U	LOS ANGELES RIVER BOH	605		LA	1061.0	17.5	16	5.28			1989	1995	PPPPP	
_017.64	53 2621M	O	COUNTY HOSPITAL DRAIN	119		LA	1180.0	3.7	1	None			1974		PPPPP	
_017.65	53 2622M	O	CITY TERRACE DRAIN	119		LA	2301.0	3.8	1	None			1942		PPPPP	
_018.59	53 2640	U	STATE STREET OC	102		LA	79.6	16.8	8	4.6	1.6	1.6	1925		PPPPP	
_018.65	53 2638	U	KINGSTON AVENUE POC	302		LA	53.6		2	6.38			1974		PPPPP	
_019.53	53 0791	U	EVERGREEN POC	401		LA	115.2	3.2	4	5.64			1952	1972	PPPPP	
_019.98	53 1856	U	CITY TERRACE POC	605		LA	239.0	3.1	7	6.05			1966		PPPPP	
_020.26	53 0643	U	HERBERT AVENUE OC	605		LA	105.8	25.6	3	5.03	1.5	1.5	1972		PPPPP	
_020.87	53 0123	U	EASTERN AVENUE OC	205		LA	129.3	31.7	5	5	2.1	2.1	1972		PPPPP	
_021.07	53 2540L	O	WBND BUSWAY OH	205		LA	257.9	15.4	8	None			1974		PPPPP	
_021.07	53 2540L	U	WBND BUSWAY OH	205		LA	257.9	15.4	8	4.88			1974		PPPPP	
_021.17	53 2539R	O	EBND BUSWAY OC	105		LA	14.9	13.4	1	None			1974		PPPPP	
_021.20	53 2639	U	STATE COLLEGE POC	310		LA	39.0		1	7.21	2.4		1974		PPPPP	
_021.35	53 2505L	O	STATE COLLEGE WB BUSWAY OC	205		MONP	128.0	10.2	5	4.62			1974		PPPPP	
_021.36	53 2538R	O	STATE COLLEGE EB BUSWAY OC	105		MONP	16.5	11.5	1	None			1974		PPPPP	
_021.36	53 2538R	U	STATE COLLEGE EB BUSWAY OC	105		MONP	16.5	11.5	1	5.51			1974		PPPPP	
_021.40	53 2543R	O	STATE COLLEGE EB BUSWAY OC	205		MONP	50.9	10.4	2	None			1974		PPPPP	
_021.40	53 2543R	U	STATE COLLEGE EB BUSWAY OC	205		MONP	50.9	10.4	2	5.69			1974		PPPPP	
_021.45	53 2542G	O	E10-N710 BUSWAY CONNECTOR	205		MONP	135.2	8.5	6	4.78			1974		PPPPP	
_021.53	53 2507R	O	EBD FLORAL PARK BUSWAY OC	605		ALH	94.2	9.3	2	None			1974		PPPPP	
_021.55	53 2541L	O	WBND FLORAL PARK BUSWAY OC	605		ALH	96.8	8.5	2	None			1974		PPPPP	
_025.14	53 2536K	O	WEST DEL MAR BUSWAY OC	605		SGB	172.9	8.2	4	None			1972		PPPPP	
_025.14	53 2536S	O	WEST DEL MAR BUSWAY OH	605		SGB	189.8	8.2	4	None			1972		PPPPP	



Structure Maintenance & Investigations



Log of Bridges on State Highways

October, 2018

DISTRICT 07

07-LA-010S

Postmile	Bridge Number	OU	Structure Name or Route Information	Structure Types		City	Bridge Length	Width	Num Spans	Min over Rdway	Sidewalk		Year Built	Year Wid/Ext	Permit Rating	P
				Main	Appr						Lt	Rt				
_027.84	53 0656C	O	EATON WASH (WB BUSWAY)	505		EMTE	21.0	5.4	1	None			1972		PPPPP	
_027.96	53 1021C	O	BALDWIN AVENUE UC WB BUSWAY	302		EMTE	13.1	5.4	1	None			1956		PPPPP	
_028.01	53 1022L	O	GIBSON OH (EB&WB BUSWY)	101		EMTE	19.4	170.4	2	None			1956	1972	PPPPP	
_028.04	53 1022L	U	GIBSON OH (EB&WB BUSWY)	101		EMTE	19.4	170.4	2	6.96			1956	1972	PPPPP	
_028.26	53 2635	U	WESTBOUND BUSWAY UP	303		EMTE	62.2	8.1	2	4.57			1955	1972		
_028.32	53 2636	O	LAFC ACCESS ROAD	101		EMTE	10.1	16.6	1	None			1972		PPPPP	
_028.33	53 2637	O	RIO HONDO BUSWAY	302		EMTE	110.8	14.3	3	None			1972		PPPPP	

07-LA-014

Postmile	Bridge Number	OU	Structure Name or Route Information	Structure Types		City	Bridge Length	Width	Num Spans	Min over Rdway	Sidewalk		Year Built	Year Wid/Ext	Permit Rating	P
				Main	Appr						Lt	Rt				
R024.79	53 2795F	O	S14-S5 CONNECTOR OH	605		LA	482.8	17.7	10	5.72			1994	2014	PPPPP	
R024.79	53 2795F	U	S14-S5 CONNECTOR OH	605		LA	482.8	17.7	10	6.93			1994	2014	PPPPP	
R024.81	53 1962F	O	S14 TRUCK-S5 TRUCK CONNECTOR	205		LA	467.0	10.4	13	7.62			1971		PPPPP	
R024.81	53 2974E	U	5-14/NB5 HOV CONNECTOR	205		LA	860.0	17.7	19	5.71			2014		PPPPP	
R024.90	53 2797F	U	S5-N14 CONNECTOR OC	605		LA	395.6	11.4	8	5.72			1994		PPPPP	
R024.92	53 2796F	O	S14-N5 CONNECTOR OC	605		LA	438.5	11.4	11	None			1994		PPPPP	
R025.13	53 1936	O	SIERRA HIGHWAY UC	205			69.5	55.6	3	None			1971	2014	PPPPP	
R025.13	53 1936F	O	SIERRA HIGHWAY UC	205			56.1	12.5	3	None			1971		PPPPP	
R025.97	53 2096	O	LOS PINETOS ROAD UC	505 100		SCTA	42.1	54.3	11	None			1971	2001	PPPPP	
R027.04	53 2070	O	NEWHALL AVENUE UC	505			46.3	46.9	1	None			1971	1998	PPPPP	
R027.04	53 2070S	O	NEWHALL AVENUE UC	505			46.3	11.6	1	None			1971		PPPPP	
R027.05			JCT RTE 126													
R027.10	53 2608	O	WHITNEY CREEK	219			6.7	279.0	2	None			1971		PPPPP	
R027.55	53 2146	O	LA AQUEDUCT UC	206		SCTA	109.4	46.9	5	None			1972	1998	PPPPP	
R028.08	53 2076	O	PLACERITA CANYON ROAD UC	505			46.6	56.0	1	None			1972	1998	PPPPP	
R028.20	53 2094	O	PLACERITA CREEK	319			6.4	219.5	1	None			1969		PPPPP	
R029.28	53 2066	U	GOLDEN VALLEY ROAD OC	605			79.6	32.9	2	5.3	1.8		1972	2016	PPPPP	
R030.55	53 2171	U	CEDAR VALLEY WAY OC	505 205			106.7	15.9	3	4.9	1.5 1.5		1972		PPPGG	
R030.66	53 2180K	O	SIERRA HIGHWAY UC	205			61.7	11.6	3	None			1972		PPPPP	
R030.81	53 2200S	O	SIERRA HIGHWAY OFF-RAMP OC	605			463.9	12.5	12	None			1972		PPPPP	
R030.81	53 2200S	U	SIERRA HIGHWAY OFF-RAMP OC	605			463.9	12.5	12	5.36			1972		PPPPP	
R030.89	53 2166	O	VIA PRINCESSA UC	505			48.4	46.9	1	None			1972	1998	PPPPP	
R030.91	53 2201K	O	VIA PRINCESSA UC	205			56.1	15.2	3	None			1972		PPPPP	
R031.40	53 2167	O	CANYON PARK BLVD UC	505		SCTA	41.9	57.6	1	None			1972	1996	PPPPP	
R031.62	53 2029	O	HUMPHREYS OH	205		SCTA	61.0	54.2	3	None			1972	1998	PPPPP	
R031.88	53 2027	O	SANTA CLARA RIVER	205			283.3	47.2	10	None			1972	1998	PPPPP	
_032.53	53 1621	O	LOST CANYON ROAD UC	204		SCTA	28.3	43.1	3	None			1963	1998	PPPPP	
_033.42	53 2816	U	SAND CANYON ROAD OC	205		SCTA	67.0	29.3	2	5.33	1.8 1.8		1998		PPPPP	
_033.94	53 1539	O	OAK SPRINGS ROAD UC	204			28.3	41.8	3	None			1963	1998	PPPPP	
_035.34	53 1547	O	TICK CANYON WASH	204			34.8	41.9	3	None			1963	1999	PPPPP	
_035.71	53 1549	O	SOLEDAD CANYON ROAD UC	204			64.4	41.9	4	None			1963	1998	PPPPP	



Structure Maintenance & Investigations



Log of Bridges on State Highways

October, 2018


DISTRICT 07

07-LA-014

Postmile	Bridge Number	OU	Structure Name or Route Information	Structure Types		City	Bridge Length	Width	Num Spans	Min VC over Rdway	Sidewalk		Year Built	Year Wid/Ext	Permit Rating	P
				Main	Appr						Lt	Rt				
_036.54	53 1540	O	SPRING CANYON ROAD UC	104			31.7	41.9	3	None			1963	1998	PPPPP	
_039.85	53 1541	O	AGUA DULCE ROAD UC	204			42.7	41.9	3	None			1963	1998	PPPPP	
_043.29	53 1544	U	ESCONDIDO ROAD OC	205			84.0	16.0	4	5.18	1.5		1963		PPPPP	
_045.73	53 1545L	O	PURITAN MINE ROAD UC	204			30.5	18.5	3	None			1963	2002	PPPPP	
_045.73	53 1545R	O	PURITAN MINE ROAD UC	204			30.5	18.5	3	None			1963	2002	PPPPP	
_046.60	53 1793	O	WARD WASH	119			7.6	73.4	2	None			1963		PPPPP	
_046.76	53 1546	U	WARD ROAD OC	205			88.1	19.9	4	4.72	1.9		1968		PPPPP	
R047.20	53 1913	O	RED ROVER WASH	119			6.3	70.3	3	None			1965		PPPPP	
R047.34	53 0147L	O	RED ROVER MINE ROAD UC	204			51.6	18.5	3	None			1965	2002	PPPPP	
R047.34	53 0147R	O	RED ROVER MINE ROAD UC	204			51.6	18.5	3	None			1965	2002	PPPPP	
R048.61	53 0868L	O	CROWN VALLEY ROAD UC	204			44.8	18.5	3	None			1965	2000	PPPPP	
R048.61	53 0868R	O	CROWN VALLEY ROAD UC	204			44.8	18.5	3	None			1965	2002	PPPPP	
R049.00	53 1912	O	ACTON CANYON WASH	119			8.8	101.2	3	None			1965		PPPPP	
R050.75	53 0871L	O	SANTIAGO ROAD UC	204			44.8	18.5	3	None			1965	2002	PPPPP	
R050.75	53 0871R	O	SANTIAGO ROAD UC	204			44.8	18.5	3	None			1965	2002	PPPPP	
R052.17	53 0979	U	SIERRA HIGHWAY OC	205			87.9	10.7	4	4.95	0.6		1965		PPPPP	
R053.61	53 1979	O	MOUNTAIN SPRINGS WASH	119			12.5	73.3	3	None			1965		PPPPP	
R053.80	53 0980	U	MOUNTAIN SPRINGS ROAD OC	204			67.4	10.7	4	4.8	0.6		1965		PPPPP	
R054.50	53 1004S	O	SIERRA HIGHWAY UC	205			102.7	10.4	4	None	0.6	0.6	1965		PPPPP	
R054.55	53 1005	O	VINCENT RAMP UC	205			64.3	33.9	3	None			1965	2006	PPPPP	
R054.55	53 1005	U	VINCENT RAMP UC	205			64.3	33.9	3	4.85			1965	2006	PPPPP	
R056.32	53 1756	O	COURSON ROAD UC	107			10.1	46.9	1	None			1966		PPPPP	
R057.14	53 1833	O	CALIFORNIA AQUEDUCT	205			76.0	37.8	3	None			1966	2006	PPPPP	
R057.37	53 1794	U	BARREL SPRINGS ROAD OC	205			135.3	12.2	5	5.13	1.5		1966		PPPPP	
R058.10	53 2109	O	AVENUE S DRAIN	119			10.6	68.9	4	None			1966		PPPPP	
R058.17	53 1417	O	AVENUE "S" UC	204			51.5	37.8	4	None			1966	2006	PPPPP	
R059.11	53 1440	O	ANAVERDE CREEK	204		PMDL	95.6	37.8	7	None			1966	2006	PPPPP	
R059.78	53 1419	O	ROUTE 14/138 SEPARATION	204		PMDL	57.6	37.8	4	None			1966	2006	PPPPP	
R059.80			JCT RTE 138													
R060.19	53 1738	O	AVENUE "Q" UC	204		PMDL	38.1	34.1	3	None			1966	2006	PPPPP	
R060.50	53 2110	O	AVENUE "Q" DRAIN	119		PMDL	8.2	50.0	4	None			1966		PPPPP	
R060.60	53 2603	O	AVENUE "P-8" DRAIN	119		PMDL	16.2	54.3	6	None			1970		PPPPP	
R060.70	53 2178L	O	TECHNOLOGY DRIVE UC	505		PMDL	41.0	16.2	1	None			1972		PPPPP	
R060.70	53 2178R	O	TECHNOLOGY DRIVE UC	505		PMDL	43.7	16.2	1	None			1972		PPPPP	
R061.00	53 2604	O	AVENUE P DRAIN	119		PMDL	9.1	55.0	3	None			1970		PPPPP	
R061.37	53 2376L	O	RANCHO VISTA BOULEVARD UC	605		PMDL	88.6	16.2	3	None			1972		PPPPP	
R061.37	53 2376R	O	RANCHO VISTA BOULEVARD UC	605		PMDL	88.6	16.2	3	None			1972		PPPPP	
R061.53	53 2377L	O	SOUTH AMARGOSA CREEK	505		PMDL	47.3	16.2	1	None			1972		PPPPP	
R061.53	53 2377R	O	SOUTH AMARGOSA CREEK	505		PMDL	47.3	16.2	1	None			1972		PPPPP	
R061.77	53 2378L	O	10TH STREET WEST UC	205		PMDL	60.5	16.2	2	None			1972		PPPPP	
R061.77	53 2378R	O	10TH STREET WEST UC	205		PMDL	60.5	20.8	2	None			1972		PPPPP	
R061.90	53 2605	O	10TH STREET DRAIN	119		PMDL	11.0	81.7	4	None			1970		PPPPP	
R062.12	53 2379L	O	AVENUE "O-8" UC	505		PMDL	46.2	16.2	1	None			1972		PPPPP	



Structure Maintenance & Investigations



Log of Bridges on State Highways

October, 2018

DISTRICT 07

07-LA-014

Postmile	Bridge Number	OU	Structure Name or Route Information	Structure Types		City	Bridge Length	Width	Num Spans	Min VC over Rdway	Sidewalk		Year Built	Year Wid/Ext	Permit Rating	P
				Main	Appr						Lt	Rt				
R062.12	53 2379R	O	AVENUE "O-8" UC		505	PMDL	44.4	16.2	1	None			1972		PPPPP	
R062.66	53 2179	U	AVENUE "O" OC		605		74.1	14.3	2	5.13		1.5	1970		PPPPP	
R063.67	53 2222	U	AVENUE "N" OC		605		84.1	15.4	2	5.03		2.3	1970		PPPPP	
R064.68	53 2223	U	AVENUE "M" OC		605	LAN	84.1	15.4	2	5.46		2.3	1970		PPPPP	
R065.68	53 2224	U	AVENUE "L" OC		605	LAN	78.0	33.2	2	5	1.5	2.3	1970	2002	PPPPP	
R066.10	53 2606	O	AVENUE "K-8" DRAIN		119	LAN	8.8	47.5	2	None			1970		PPPPP	
R066.18	53 2176	U	AVENUE "K-8" OC		605	LAN	68.3	14.3	2	5.08		1.5	1970		PPPPP	
R066.73	53 2381L	O	AVENUE "K" UC		205	LAN	57.0	19.2	2	None			1972		PPPPP	
R066.73	53 2381R	O	AVENUE "K" UC		205	LAN	57.0	19.2	2	None			1972		PPPPP	
R066.90	53 2607	O	AVENUE "K" DRAIN		119	LAN	10.0	56.0	3	None			1970		PPPPP	
R067.37	53 2382L	O	AVENUE "J-8" UC		505	LAN	48.4	17.5	1	None			1972		PPPPP	
R067.37	53 2382R	O	AVENUE "J-8" UC		505	LAN	48.4	28.0	1	None			1972		PPPPP	
R067.48	53 2383L	O	20TH STREET WEST UC		605	LAN	74.2	20.7	2	None			1972		PPPPP	
R067.48	53 2383R	O	20TH STREET WEST UC		605	LAN	74.2	16.2	2	None			1972		PPPPP	
R067.95	53 2384L	O	AVENUE "J" UC		505	LAN	48.4	16.2	1	None			1972		PPPPP	
R067.95	53 2384R	O	AVENUE "J" UC		505	LAN	46.8	16.2	1	None			1972		PPPPP	
R068.46	53 2385L	O	LANCASTER BLVD UC		505	LAN	39.1	16.2	1	None			1972		PPPPP	
R068.46	53 2385R	O	LANCASTER BLVD UC		505	LAN	39.1	16.2	1	None			1972		PPPPP	
R068.96	53 2386K	O	AVENUE "I" UC		506	LAN	47.1	8.1	1	None			2012		PPPPP	
R068.96	53 2386L	O	AVENUE "I" UC		505	LAN	44.6	16.2	1	None			1972		PPPPP	
R068.96	53 2386R	O	AVENUE "I" UC		505	LAN	44.6	16.2	1	None			1972		PPPPP	
R069.99	53 1862	U	AVENUE "H" OC		205	LAN	77.4	32.5	2	4.52	1.7	1.5	1968	2002	POOXX	
R070.27	53 2028L	O	AMARGOSA CREEK		205	LAN	119.8	12.5	5	None			1968		PPPPP	
R070.27	53 2028R	O	AMARGOSA CREEK		205	LAN	119.8	12.5	5	None			1968		PPPPP	
R070.99	53 1860	U	AVENUE "G" OC		205	LAN	77.4	12.1	2	4.52		1.7	1968		PPPPP	
R071.20	53 2285	O	AVENUE G DRAIN 1		119		12.8	72.2	4	None			1968		PPPPP	
R071.25	53 2286	O	AVENUE G DRAIN 2		119		12.8	61.0	4	None			1968		PPPPP	
R071.70	53 2287	O	AVENUE F DRAIN 1		119		12.8	57.6	4	None			1968		PPPPP	
R071.80	53 2288	O	AVENUE F DRAIN 2		119		12.8	70.1	4	None			1968		PPPPP	
R072.00	53 1861	U	AVENUE "F" OC		205		77.4	12.1	2	4.52	1.7		1968		PPPPP	
R072.10	53 2289	O	AVENUE F DRAIN 3		119		12.8	71.3	4	None			1968		PPPPP	
R072.10	53 2289K	O	AVENUE F DRAIN 3		119		12.8	12.8	4	None			1968		PPPPP	
R072.20	53 2290	O	AVENUE F DRAIN 4		119		12.8	68.6	4	None			1968		PPPPP	
R072.25	53 2291	O	AVENUE F DRAIN 5		119		12.8	61.0	4	None			1968		PPPPP	
R073.00	53 1859	U	AVENUE "E" OC		205		67.7	12.1	2	4.59		1.7	1968		PPPPP	
R073.20	53 2292	O	AVENUE E DRAIN 1		119		12.8	57.6	4	None			1968		PPPPP	
R073.25	53 2293	O	AVENUE E DRAIN 2		119		12.8	60.7	4	None			1968		PPPPP	
R073.30	53 2294	O	AVENUE E DRAIN 3		119		12.8	62.5	4	None			1968		PPPPP	
R074.00	53 1835	U	AVENUE D SEPARATION		205		72.5	21.6	2	4.59	1.5		1968		PPPPP	
R074.16	53 2295	O	AVENUE D DRAIN 1		119		13.1	70.1	4	None			1968		PPPPP	
R074.19	53 2296	O	AVENUE D DRAIN 2		119		13.1	64.6	4	None			1968		PPPPP	
R074.21	53 2297	O	AVENUE D DRAIN 3		119		13.1	59.4	4	None			1968		PPPPP	
R074.96	53 2298	O	AVENUE C DRAIN 1		119		13.1	58.5	4	None			1968		PPPPP	



Structure Maintenance & Investigations



Log of Bridges on State Highways

October, 2018

DISTRICT 07

07-LA-014

Postmile	Bridge Number	OU	Structure Name or Route Information	Structure Types		City	Bridge Length	Width	Num Spans	Min over Rdway	Sidewalk		Year Built	Year Wid/Ext	Permit Rating	P
				Main	Appr						Lt	Rt				
R074.97	53 2299	O	AVENUE C DRAIN 2	119			13.1	57.9	4	None			1968		PPPPP	
R075.01	53 1858	U	AVENUE "C" OC	205			67.7	12.1	2	4.54		1.8	1968		PPPPP	
R075.02	53 2300	O	AVENUE C DRAIN 3	119			13.1	58.5	4	None			1968		PPPPP	
R075.06	53 2301	O	AVENUE C DRAIN 4	119			13.1	58.5	4	None			1968		PPPPP	
R075.09	53 2302	O	AVENUE C DRAIN 5	119			13.1	57.9	4	None			1968		PPPPP	
R076.01	53 1857	U	AVENUE "B" OC	205			67.7	12.1	2	4.57		1.7	1968		PPPPP	
R076.41	53 2303	O	AVENUE B DRAIN 1	119			13.1	68.6	4	None			1968		PPPPP	
R076.50	53 2304	O	AVENUE B DRAIN 2	119			13.1	65.8	4	None			1968		PPPPP	
R076.58	53 2305	O	AVENUE B DRAIN 3	119			13.1	66.8	4	None			1968		PPPPP	
R077.00	53 1836	U	AVENUE "A" OC	205			67.7	10.4	2	4.59			1968		PPPPP	

07-LA-014U

Postmile	Bridge Number	OU	Structure Name or Route Information	Structure Types		City	Bridge Length	Width	Num Spans	Min over Rdway	Sidewalk		Year Built	Year Wid/Ext	Permit Rating	P
				Main	Appr						Lt	Rt				
_024.30	53 0848	U	SIERRA HIGHWAY SEPARATION	205		LA	75.0	26.2	3	4.54			1955	1984	PPPPP	
_024.30	53 1013	O	SIERRA HIGHWAY OC	105			37.8	12.4	1	4.55		0.6	1955		PPPPP	
_024.31	53 0848G	U	N5TRK-N14 CONNECTOR OC	205		LA	66.0	12.5	3	6.47			1975		PPPPP	
T027.37	53 0363L	O	LOS ANGELES AQUEDUCT	204			52.1	14.6	3	None	1.5	2.1	1969		PPPPP	
T027.37	53 0363M	O	LOS ANGELES AQUEDUCT	119			14.3	10.7	1	None			1938		PPPPP	

07-LA-018

Postmile	Bridge Number	OU	Structure Name or Route Information	Structure Types		City	Bridge Length	Width	Num Spans	Min over Rdway	Sidewalk		Year Built	Year Wid/Ext	Permit Rating	P
				Main	Appr						Lt	Rt				
_000.00			SBD CO LINE													
_000.19	53 2331	O	COUNTY LINE OH	602			117.7	13.3	6	None	0.6	0.6	1967	1997	PPPGG	
_004.50			JCT RTE 138												END RTE 18	

07-LA-019

Postmile	Bridge Number	OU	Structure Name or Route Information	Structure Types		City	Bridge Length	Width	Num Spans	Min over Rdway	Sidewalk		Year Built	Year Wid/Ext	Permit Rating	P
				Main	Appr						Lt	Rt				
_003.98	53C2305	O	DEL AMO FLOOD CONTROL CHANNEL	119		LKW	11.9	31.1	3	None	1.7	1.7	1952		PPPPP	
_006.03	53 1760F	O	S19-E91 CONNECTOR OC	602	202	BFL	54.3	7.9	4	None	0.6		1968		PPPPP	
_006.03	53 1760F	U	S19-E91 CONNECTOR OC	602	202	BFL	54.3	7.9	4	4.75	0.6		1968		PPPPP	
_006.04			JCT RTE 91			BFL										
_006.05	53 1760	U	ROUTE 91/19 SEPARATION	602		BFL	54.3	45.1	4	4.75			1968		GGGGG	
_006.07	53 1760G	O	N19-W91 CONNECTOR OC	602	202	BFL	53.9	7.9	4	None	0.6		1968		PPPPP	
_006.07	53 1760G	U	N19-W91 CONNECTOR OC	602	202	BFL	53.9	7.9	4	4.75	0.6		1968		PPPPP	

07-LA-022

Postmile	Bridge Number	OU	Structure Name or Route Information	Structure Types		City	Bridge Length	Width	Num Spans	Min over Rdway	Sidewalk		Year Built	Year Wid/Ext	Permit Rating	P
				Main	Appr						Lt	Rt				



Structure Maintenance & Investigations



Log of Bridges on State Highways

October, 2018

DISTRICT 07

07-LA-022

Postmile	Bridge Number	OU	Structure Name or Route Information	Structure Types		City	Bridge Length	Width	Num Spans	Min VC		Year Built	Year Wid/Ext	Permit Rating	P
				Main	Appr					over Rdway	Sidewalk Lt Rt				
_000.00			JCT RTE 1			LBCH									
_001.08	53 2713	U	PALO VERDE AVENUE POC	310		LBCH	217.6	3.3	1	5.31	0.1	0.1	1982		
_001.09	53 0215L	O	LOS CERRITOS CHANNEL	204		LBCH	57.3	14.1	5	None	0.6	0.6	1959	2000	PPPPP
_001.09	53 0215R	O	LOS CERRITOS CHANNEL	204		LBCH	57.3	11.2	5	None	0.6	1.6	1955	2000	PPPPP
_001.14	53 1427	U	STUDEBAKR ROAD OC	602	204	LBCH	74.8	18.5	5	5		1.8	1959		PPPPG
_001.42	53 0302L	O	SAN GABRIEL RIVER	201		LBCH	101.8	12.4	8	None	0.3	0.3	1959	2000	PPPPP
_001.42	53 0302R	O	SAN GABRIEL RIVER	201		LBCH	102.1	9.9	8	None	0.6	0.6	1941	2000	PPPPP

07-VEN-023

Postmile	Bridge Number	OU	Structure Name or Route Information	Structure Types		City	Bridge Length	Width	Num Spans	Min VC		Year Built	Year Wid/Ext	Permit Rating	P
				Main	Appr					over Rdway	Sidewalk Lt Rt				
_000.00			LOS ANGELES CL												
T001.53	52 0046	O	LAKE ELEANOR CREEK	119		THOK	10.1	46.6	2	None			1968		PPPPP
R001.93	52 0339	O	POTRERO VALLEY CREEK	201		THOK	39.3	24.4	4	None	1.5		1968		PPPPP
R002.61	52 0347M	O	NORTH FORK POTRERO VALLEY CREEK	119		THOK	78.6	26.8	2	None			1968		PPPPP
R003.29	52 0268E	O	ROUTE 23/101 SEPARATION	502		THOK	95.4	35.4	4	None	1.5	1.5	1964	1973	PPPPP
R003.32			JCT RTE 101												
R003.32			BREAK IN ROUTE												
R003.34			BREAK IN ROUTE												
R003.34			JCT RTE 101												
R003.34	52 0317F	O	SR23/US101 SEPARATION	205		THOK	317.6	12.5	10	None			1970		PPPPP
R003.56	52 0307F	O	THOUSAND OAKS BLVD UC	205		THOK	59.1	12.5	3	None			1970		PPPPP
R003.56	52 0417F	O	THOUSAND OAKS BLVD UC	205		THOK	62.2	12.5	3	None			1970		PPPPP
R003.70	52 0306R	O	HILLCREST DRIVE UC	505		THOK	43.6	21.0	1	None			1970		PPPPG
R003.71	52 0306L	O	HILLCREST DRIVE UC	505		THOK	41.5	19.8	1	None			1970		PPPPG
R004.34	52 0310L	O	PAIGE LANE UC	505		THOK	44.5	12.5	1	None			1970		PPPPP
R004.34	52 0310R	O	PAIGE LANE UC	505		THOK	44.8	16.2	1	None			1970		PPPPG
R005.06	52 0305L	O	JANSS ROAD UC	505		THOK	40.5	17.4	1	None			1970		PPPPP
R005.06	52 0305R	O	JANSS ROAD UC	505		THOK	40.5	17.1	1	None			1970		PPPPP
R005.61	52 0318	U	AVENIDA DE LAS FLORES OC	605		THOK	100.9	14.3	2	5.05		1.5	1970		PPPPP
R006.03	52 0308L	O	AVENIDA DE LOS ARBOLES UC	505		THOK	39.0	17.4	1	None			1970		PPPPP
R006.03	52 0308R	O	AVENIDA DE LOS ARBOLES UC	505		THOK	39.0	17.4	1	None			1970		PPPPP
R006.48	52 0313L	O	PEDERSON ROAD UC	505		THOK	41.1	12.5	1	None			1970		PPPPG
R006.48	52 0313R	O	PEDERSON ROAD UC	505		THOK	38.1	12.5	1	None			1970		PPPPG
R007.16	52 0311	U	SUNSET HILLS BLVD OC	605		THOK	80.8	28.0	2	5.15		1.5	1970		PPPPP
R007.74	52 0304R	O	ERBES ROAD UC	505		THOK	43.0	12.5	1	None			1970		PPPPP
R007.75	52 0304L	O	ERBES ROAD UC	505		THOK	43.3	13.1	1	None			1970		PPPPP
R008.19	52 0312L	O	OLSEN ROAD UC	605		THOK	77.1	17.4	2	None			1970		PPPPP
R008.21	52 0312R	O	OLSEN ROAD UC	605		THOK	71.0	12.5	2	None			1970		PPPPP
R008.21	52 0312S	O	OLSEN ROAD UC	605		THOK	63.1	7.9	2	None			1970		PPPPP
R009.84	52 0368	O	TIERRA REJADA CHANNEL	119			11.0	83.5	3	None			1970		PPPPP
R010.16	52 0319K	O	TIERRA REJADA ROAD UC	205		MRPK	51.2	7.9	2	None			1970		PPPPP



Structure Maintenance & Investigations



Log of Bridges on State Highways

October, 2018

DISTRICT 07

07-VEN-023

Postmile	Bridge Number	OU	Structure Name or Route Information	Structure Types		City	Bridge Length	Width	Num Spans	Min over Rdway	Sidewalk		Year Built	Year Wid/Ext	Permit Rating	P
				Main	Appr						Lt	Rt				
R010.16	52 0319L	O	TIERRA REJADA ROAD UC	205		MRPK	53.6	12.5	2	None			1970		PPPPP	
R010.16	52 0319R	O	TIERRA REJADA ROAD UC	205		MRPK	53.6	17.1	2	None			1970		PPPPP	
T011.55	52 0330R	O	NEW LOS ANGELES AVENUE UC	605			59.4	21.9	2	None			1993		PPPPP	
T011.55	52 0330R	U	NEW LOS ANGELES AVENUE UC	605			59.4	21.9	2	7.11			1993		PPPPP	
T011.57	52 0330L	O	NEW LOS ANGELES AVENUE UC	605			58.5	14.4	2	None			1993		PPPPP	
T011.57	52 0330L	U	NEW LOS ANGELES AVENUE UC	605			58.5	14.4	2	6.8			1993		PPPPP	
T012.04	52 0341	O	ARROYO SIMI	505		MRPK	37.2	35.7	1	None			1970		PPPPP	
_013.37			BREAK IN ROUTE													
_013.37			JCT RTE 118													
_019.82	52 0113	O	GRIMES CANYON	119			6.7	18.3	2	None			1991		PPPPP	
_020.75	52 0114	O	GRIMES CANYON	119			6.7	13.3	2	None			1991		PPPPP	
_020.92	52 0115	O	GRIMES CANYON	119			10.1	13.3	3	None			1991		PPPPP	
R021.02	52 0424	O	GRIMES CANYON	119			10.1	15.7	3	None			1991		PPPPP	
R021.41	52 0425	O	GRIMES CANYON	119			10.1	27.9	3	None			1991		PPPPP	
R023.50	52 0427Y	O	B STREET DRAINAGE CHANNEL	201		FIL	14.9	8.4	2	None			1995		PPPPP	
R023.60	52 0436	O	SANTA CLARA RIVER	605		FIL	500.2	14.9	12	None	1.5		1995		PPPPP	

07-LA-027

Postmile	Bridge Number	OU	Structure Name or Route Information	Structure Types		City	Bridge Length	Width	Num Spans	Min over Rdway	Sidewalk		Year Built	Year Wid/Ext	Permit Rating	P
				Main	Appr						Lt	Rt				
_000.00			JCT RTE 1													
_002.02	53 0143	O	TOPANGA CREEK	104			38.1	13.3	1	None			1941	1989	PPPPP	
_004.20	53 0144	O	TOPANGA CREEK	111	104		42.1	11.0	3	None	0.6	0.6	1934		PPPPP	
_006.56	53 0407	O	GARAPITO CREEK	112			6.7	13.2	1	None		0.3	1927		PPPPP	
_012.43			JCT RTE 101													
_012.43	53 1064	U	ROUTE 101/27 SEPARATION	302		LA	42.7	46.3	2	4.62	0.2	0.2	1956	1989	PPPPP	
_013.93	53 0455	O	CALABASAS CREEK	119		LA	18.9	20.7	2	None		1.5	1962		PPPPP	
_014.27	53 0720	O	BELL CREEK	104		LA	15.8	29.3	1	None	1.5	1.5	1949	1962	PPPPP	
_017.01	53 0146	O	SANTA SUSANA CREEK	119		LA	17.7	31.7	1	None	3.0	3.0	1964	1966	PPPPP	
_019.67	53 0310	O	CHATSWORTH TOH	101	I-2		4.9	19.5	1	None			1904	1921	PPPPP	
_020.06	53 1832	U	ROUTE 118/27 SEPARATION	205		LA	57.3	43.9	3	4.54			1968	1996	PPPPP	

07-VEN-033

Postmile	Bridge Number	OU	Structure Name or Route Information	Structure Types		City	Bridge Length	Width	Num Spans	Min over Rdway	Sidewalk		Year Built	Year Wid/Ext	Permit Rating	P
				Main	Appr						Lt	Rt				
_000.00			JCT RTE 101													
_000.02	52 0233F	O	S33-S101 CONNECTOR UC	205		VEN	187.5	12.1	9	None			1963		PPPPP	
_000.02	52 0238F	O	S33-S101 CONNECTOR PUC	107		VEN	4.3	36.2	1	None			1963		PPPPP	
_000.03	52 0236F	O	ROUTE 33/101 SEPARATION	205		VEN	93.3	12.1	5	None			1962		PPPPP	
_000.17	52 0239	O	MAIN STREET UC	502	104	VEN	53.0	30.5	3	None	0.6	0.6	1963		PPPPP	
_000.31	52 0240	O	MAIN STREET OFF-RAMP UC	205		VEN	51.2	27.0	3	None			1963		PPPPP	
_000.31	52 0240	U	MAIN STREET OFF-RAMP UC	205		VEN	51.2	27.0	3	4.97			1963		PPPPP	



Structure Maintenance & Investigations



Log of Bridges on State Highways

October, 2018

DISTRICT 07

07-VEN-033

Postmile	Bridge Number	OU	Structure Name or Route Information	Structure Types		City	Bridge Length	Width	Num Spans	Min VC over Rdway		Year Built	Year Wid/Ext	Permit Rating	P	
				Main	Appr					Lt	Rt					
_001.57	52 0191R	O	STANLEY AVENUE UC	204			36.0	9.7	3	None	0.6	0.6	1956		PPPPP	
_002.14	52 0210	O	OILFIELD DITCH	119			7.0	32.9	2	None			1956		PPPPP	
_002.52	52 0184L	O	PIPELINE 3 UC	201			30.8	9.8	3	None	0.6	0.6	1956		PPPPP	
_002.52	52 0184R	O	PIPELINE 3 UC	201			30.8	9.8	3	None	0.6	0.6	1956		PPPPP	
_002.65	52 0185L	O	SHELL ROAD UC	201			52.7	13.4	4	None	0.6	0.6	1956		PPPPP	
_002.65	52 0185R	O	SHELL ROAD UC	201			53.6	11.3	4	None	0.6	0.6	1956		PPPPP	
_002.83	52 0186L	O	PIPELINE 1 UC	201			34.4	11.0	3	None	0.6	0.6	1956		PPPPP	
_002.83	52 0186R	O	PIPELINE 1 UC	201			34.4	13.4	3	None	0.6	0.6	1956		PPPPP	
R003.26	52 0294R	O	NORTH VENTURA UC	205			79.9	12.5	4	None			1970		PPPPP	
R003.27	52 0294L	O	NORTH VENTURA UC	205			76.2	12.5	4	None			1970		PPPPP	
R004.03	52 0295R	O	VENTURA AVENUE UC	205			70.1	12.5	3	None			1970		PPPPP	
R004.05	52 0295L	O	VENTURA AVENUE UC	205			70.1	12.5	3	None			1970		PPPPP	
R004.30	52 0344	O	CANADA LARGA	119			10.1	39.0	2	None			1970		PPPPP	
R004.49	52 0297L	O	CANADA LARGA ROAD UC	205			47.2	12.5	3	None			1970		PPPPP	
R004.49	52 0297R	O	CANADA LARGA ROAD UC	205			47.2	12.5	3	None			1970		PPPPP	
R005.30	52 0296L	O	VENTURA AVENUE UC	205			68.9	12.8	3	None			1970		PPPPP	
R005.31	52 0296R	O	VENTURA AVENUE UC	205			68.9	12.5	3	None			1970		PPPPP	
R005.63	52 0298R	O	CASITAS VISTA ROAD UC	205			51.5	12.5	3	None			1970		PPPPP	
R005.63	52 0298S	O	CASITAS VISTA ROAD UC	205			49.7	7.9	3	None	0.6		1970		PPPPP	
R005.64	52 0298L	O	CASITAS VISTA ROAD UC	205			53.0	12.5	3	None			1970		PPPPP	
_007.58	52 0065	O	SAN ANTONIO CREEK	204			67.1	13.3	5	None	1.1	1.1	1936		OOOOO	
_011.20			JCT RTE 150													
_011.20			BREAK IN ROUTE													
_011.21			BREAK IN ROUTE													
_011.21			JCT RTE 150													
_013.73	52 0041	O	COZY DELL CREEK	302			12.2	10.4	1	None			1953		PPPPP	
_014.58	52 0042	O	SHELDON CANYON	204			24.7	9.8	1	None			1953		OOOOO	
_015.52	52 0043	O	NORTH FORK MATILIJA CREEK	505			44.5	10.4	1	None			1972		PPPPP	
_015.82	52 0044	O	NORTH FORK MATILIJA CREEK	204			50.0	8.6	5	None	0.4	0.4	1949		PPPPP	
_016.13	52 0173	O	NORTH FORK MATILIJA CREEK	302			17.3	8.8	1	None	0.4	0.4	1947		PPPPP	
_017.41	52 0066	O	NORTH FORK MATILIJA CREEK	205			47.9	10.8	2	None			1987		PPPPP	
_017.84	52 0067	O	NORTH FORK MATILIJA CREEK	505			45.7	10.8	1	None			1995		PPPPP	
_018.67	52 0440	O	NORTH FORK MATILIJA CREEK	505			37.2	10.7	1	None			2000		PPPPP	
_018.84	52 0441	O	NORTH FORK MATILIJA CREEK	505			30.5	8.8	1	None			2000		PPPPP	
_018.84	52 0450	O	NORTH FORK MATILIJA CREEK	105			19.7	7.3	1	None			2001		PPPPP	
_019.36	52 0074	O	BEAR CREEK	505			22.3	10.8	1	None			1995		PPPPP	
_019.72	52 0453	O	NORTH FORK MATILIJA CREEK	205			25.2	10.7	1	None			2001		PPPPP	
_020.48	52 0170	O	CANON CREEK	219			11.0	0.0	2	None			1932		PPPPP	
_020.76	52 0076	O	CANON CREEK	219			7.9	13.1	2	None			1932		PPPPP	
_029.65	52 0442	O	TULE CREEK	505			40.7	10.7	1	None			2000		PPPPP	
_030.52	52 0078	O	SESPE CREEK	204			79.2	8.3	6	None			1932		PPPPP	
_031.72	52 0079	O	DERRY DALE CREEK	104			10.7	8.4	1	None			1932		PPPPP	
_032.10	52 0080	O	POTRERO CREEK	104			14.3	9.2	1	None			1932		PPPPP	



Structure Maintenance & Investigations



Log of Bridges on State Highways

October, 2018

DISTRICT 07

07-VEN-033

Postmile	Bridge Number	OU	Structure Name or Route Information	Structure Types		City	Bridge Length	Width	Num Spans	Min VC over Rdway	Sidewalk		Year Built	Year Wid/Ext	Permit Rating	P
				Main	Appr						Lt	Rt				
_033.80	52 0081	O	MUNSON CANYON CREEK	105			29.3	10.8	1	None			1986		PPPPP	
_036.13	52 0082	O	CHORRO GRANDE CREEK	505			24.9	10.8	1	None			1981		PPPPP	
R037.52	52 0083	O	GODWIN CANYON	505			21.0	10.8	1	None			1995		PPPPP	
_039.03	52 0084	O	ADOBE CANYON	702			44.2	7.9	7	None	0.3	0.3	1933		OOOOO	
_047.91	52 0085	O	BILLY CREEK	101			8.5	9.9	1	None			1953		PPPPP	
_048.67	52 0452	O	CUYAMA RIVER	201			105.2	9.6	8	None			2001		PPPPP	
_050.70	52 0092	O	CASTLE CREEK	105			18.3	9.9	3	None			1959		PPPPP	
_050.91	52 0087	O	ROUND SPRINGS CREEK	105			12.2	9.9	2	None			1959		PPPPP	
_051.78	52 0088	O	CORRAL CANYON CREEK	105			12.2	9.9	2	None			1959		PPPPP	
_052.09	52 0120	O	OAK CREEK	105			5.4	9.9	1	None			1959		PPPPP	
_052.59	52 0121	O	TIMBA CREEK	101			6.7	9.8	1	None			1951		PPPPP	
_053.80	52 0089	O	APACHE CANYON CREEK	105			36.5	9.9	6	None			1959		PPPPP	
_055.61	52 0418	O	CUYAMA SIDEHILL VIADUCT	101			12.2	1.6	1	None			1984		PPPPP	
_057.31	52 0090	O	BERGES CREEK	201			15.8	9.7	2	None			1953		PPPPP	

07-VEN-034

Postmile	Bridge Number	OU	Structure Name or Route Information	Structure Types		City	Bridge Length	Width	Num Spans	Min VC over Rdway	Sidewalk		Year Built	Year Wid/Ext	Permit Rating	P
				Main	Appr						Lt	Rt				
_004.30			JCT RTE 1			OXN										
_008.15	52 0410	O	REVOLON SLOUGH	119			16.2	12.8	2	None			1979		PPPPP	
R013.27	52 0348	O	LEWIS ROAD OH	205		CMRL	163.7	12.8	5	None			1972		PPPPP	
_013.61			JCT RTE 101			CMRL										
_013.70	52 0016	U	CAMARILLO OH & SEPARATION	602	403	CMRL	175.0	53.7	10	6.58			1953	1987	PPPPP	
_017.66			JCT RTE 118			END RTE 34										

07-LA-039

Postmile	Bridge Number	OU	Structure Name or Route Information	Structure Types		City	Bridge Length	Width	Num Spans	Min VC over Rdway	Sidewalk		Year Built	Year Wid/Ext	Permit Rating	P
				Main	Appr						Lt	Rt				
_021.67	53 3096R	O	SAN GABRIEL CANYON SIDEHILL VI	201	201		20.4	4.6	6	None			2016		PPPPP	
_017.82	53 0113	O	SAN GABRIEL RIVER	309	104		108.4	11.4	3	None	0.2	0.2	1933		OOOOO	
_018.36	53 0114	O	CHAPMAN CANYON	104			21.4	11.4	3	None	0.2	0.2	1934		PPPPP	
_020.66	53 0115	O	VAN ORNUM CANYON	104			25.9	11.4	3	None	0.2	0.2	1933		PPPPP	
_021.45	53 0116	O	CARPENTER CANYON	104			15.1	11.0	2	None		0.2	1933		PPPPP	
_022.17	53 0117	O	PEJSA CANYON	104			9.0	11.4	1	None	0.2	0.2	1933		GGGGG	
_024.10	53 2826	O	ROBBS GULCH	205			35.7	11.4	1	None			1996		PPPPP	
_026.96	53 0342	O	WEST FORK SAN GABRIEL RIVER	205			85.4	10.4	3	None	0.6	0.6	1962	1968	PPPPP	
R030.63	53 2244	O	NORTH FORK SAN GABRIEL RIVER	302			82.2	9.8	2	None			1967		PPPPP	
R031.25	53 2245	O	NORTH FORK SAN GABRIEL RIVER	204			67.1	9.8	3	None	0.6	0.6	1967		PPPPP	
_032.50	53 0515	O	NORTH FORK SAN GABRIEL RIVER	319			7.6	8.3	2	None			1932		PPPPP	
_044.40			JCT RTE 2			END RTE 39										



Structure Maintenance & Investigations



Log of Bridges on State Highways

October, 2018

DISTRICT 07

07-LA-047

Postmile	Bridge Number	OU	Structure Name or Route Information	Structure Types		City	Bridge Length	Width	Min VC		Sidewalk		Year Built	Year Wid/Ext	Permit Rating	P
				Main	Appr				Spans	over Rdway	Lt	Rt				
_000.00	53C2005	U	ALAMEDA ST / SPRR	602		CRSN	163.1	20.7	5	7.6	1.5		1995		PPPPP	
L000.09	53 1922	U	MACARTHUR AVENUE OC	205		LA	111.3	14.0	3	8.53	2.1	2.1	1970		PPPPP	
L000.22	53 1945F	O	GAFFEY OFF-RAMP OC	605		LA	83.8	11.9	2	None			1970		PPPPP	
R000.00			JCT RTE 110			LA										
R000.17	53 2031L	O	PACIFIC AVENUE UC	505		LA	47.0	21.3	1	None			1970	2016	PPPPG	
R000.17	53 2031R	O	PACIFIC AVENUE UC	605		LA	41.1	15.5	1	None			1970		PPPPG	
_000.73	53 0807	O	HARBOR BLVD OFF-RAMP UC	205		LA	43.6	21.5	3	None			1963		PPPPP	
_000.73	53 0807	U	HARBOR BLVD OFF-RAMP UC	205		LA	43.6	21.5	3	4.6			1963		PPPPP	
_000.86	53 1471	O	VINCENT THOMAS BRIDGE	313 302			1847.8	17.7	23	15.85	0.9	0.9	1963		PPPPG	
_002.20			TOLL PLAZA													
_002.60	53 2789	O	NAVY WAY OVERHEAD	605		LA	76.1	41.3	2	None			1995		PPPPP	
_002.60	53 2789	U	NAVY WAY OVERHEAD	605		LA	76.1	41.3	2	6.35			1995		PPPPP	
_002.80	53 2817	O	NAVY MOLE OVERHEAD	605		LA	115.2	33.4	3	None			1995		PPPPP	

07-LA-057

Postmile	Bridge Number	OU	Structure Name or Route Information	Structure Types		City	Bridge Length	Width	Min VC		Sidewalk		Year Built	Year Wid/Ext	Permit Rating	P
				Main	Appr				Spans	over Rdway	Lt	Rt				
R000.72	53 2348	O	BREA CANYON CHANNEL	319			11.3	323.0	1	None			1972		PPPPP	
R000.91	53 2161	O	BREA CANYON ROAD UC	605		DMBR	104.2	49.1	2	None	0.3	0.3	1972	1998	PGOXX	
R001.94	53 2162	O	DIAMOND BAR BLVD UC	505		DMBR	47.5	49.1	1	None	0.3	0.3	1972	1998	POOXX	
R002.52	53 2163	O	COLD SPRING LANE UC	505		DMBR	38.4	49.1	1	None	0.3	0.3	1972	1998	POOXX	
R003.17	53 2164	U	PATHFINDER ROAD OC	605		DMBR	74.0	30.5	2	6.05	2.4	1.8	1972	1994	PPPPP	
R004.32	53 1848G	O	N57-W60 CONNECTOR OC	605 205		DMBR	448.4	10.4	12	None			1972		PPPPP	
R004.32	53 1848G	U	N57-W60 CONNECTOR OC	605 205		DMBR	448.4	10.4	12	5.33			1972		PPPPP	
R004.46	53 2918	O	ROUTE 57/60 HOV CONNECTOR	605			955.0	17.1	19	None			2007		PPPPP	
R004.49	53 2149R	O	GOLDEN SPRINGS DRIVE UC	605		DMBR	98.1	17.1	2	None			1972		POOXX	
R004.51	53 2150L	O	S57/60 SEPARATION	605 205		DMBR	180.4	17.1	5	None			1972		POOXX	
R004.55	53 1905	U	E60-N57 CONNECTOR UC	105		DMBR	52.7	49.3	1	5.18			1970		PPPPP	
_004.98	53 1941	O	SUNSET CROSSING ROAD UC	505		DMBR	46.0	48.8	1	None			1970		PPPPP	
_005.61	53 2106	U	STATE STREET OC	605		POM	65.2	16.2	2	5.23		1.5	1970		PPPPP	
_006.17	53 2107	U	TEMPLE AVENUE OC	605		POM	97.8	30.8	2	5.38	2.3	2.3	1970		PPPPP	
R006.68	53 1933	O	SPADRA OH	205		POM	50.0	52.4	3	None			1972		PPPPP	
R006.75	53 2597	O	POMONA BLVD DRAIN	119		POM	13.4	96.0	3	None			1972		PPPPP	
R006.82	53 1940	O	POMONA BLVD UC	505		POM	46.3	52.4	1	None			1972		PPPPP	
R007.09	53 1935	O	OMAR OH	205		POM	39.0	52.4	3	None			1972		PPPPP	
R007.14	53 1934	O	VALLEY BLVD UC	505		POM	57.6	52.4	1	None			1972		PPPPP	
R007.30	53 1998	O	SAN JOSE WASH FLOOD CONTROL CH	605		POM	91.1	37.8	2	None			1972		PPPPP	
R007.33	53 1998G	O	SAN JOSE WASH FLOOD CONTROL CH	605		POM	83.2	12.5	2	None			1972		POOXX	
R007.48	53 2003	U	ROUTE 57/10 SEPARATION	205		POM	198.4	37.8	6	6.17			1972		POOXX	
R007.66	53 1987F	U	N71-W10 CONNECTOR OC	605 205		POM	194.8	10.4	4	5.59			1972		PPPPP	



Structure Maintenance & Investigations



Log of Bridges on State Highways

October, 2018

DISTRICT 07

07-LA-057


Postmile	Bridge Number	OU	Structure Name or Route Information	Structure Types		City	Bridge Length	Width	Num Spans	Min VC over Rdway		Sidewalk		Year Built	Year Wid/Ext	Permit Rating	P
				Main	Appr					Lt	Rt						
R007.66	53 2003	O	ROUTE 57/10 SEPARATION	205		POM	198.4	37.8	6	None				1972		POOXX	
R007.66	53 2004G	U	E10-N57 CONNECTOR OC	205		POM	215.6	10.4	6	5.03				1972		PPPPP	
R007.66	53 2006G	O	N57-W10 CONNECTOR OC	205		POM	184.7	10.4	6	5.56				1972		PPPPP	
R007.66	53 2007F	U	W10-S57 CONNECTOR OC	205		POM	273.1	12.5	7	5.54				1972		PPPPP	
R007.67	53 2000G	U	E10-S71 CONNECTOR OC	505		POM	40.5	10.4	1	5.26				1972		PPPPP	
R007.68	53 2001F	U	S57-E10 CONNECTOR OC	505		POM	41.5	10.4	1	5.16				1972		PPPPP	
R007.72	53 1999L	U	ROUTE 71/10 SEPARATION	205		POM	246.0	12.5	7	7.62				1972		PPPPP	
R007.72	53 1999R	U	ROUTE 71/10 SEPARATION	205		POM	250.5	12.5	7	7.62				1972		PPPPP	
R007.72	53 2001F	O	S57-E10 CONNECTOR OC	505		POM	41.5	10.4	1	None				1972		PPPPP	
R007.72	53 2005F	O	S57-E10 CONNECTOR OC	205		SDMS	160.0	10.4	5	5.03				1972		PPPPP	
R007.77	53 2004G	U	E10-N57 CONNECTOR OC	205		POM	215.6	10.4	6	5.03				1972		PPPPP	
R007.77	53 2007F	U	W10-S57 CONNECTOR OC	205		POM	273.1	12.5	7	5.54				1972		PPPPP	
R007.94	53 1978F	O	S57-S71 CONNECTOR OC	205		SDMS	260.9	12.5	8	None				1972		PPPPP	
R007.94	53 1978F	U	S57-S71 CONNECTOR OC	205		SDMS	260.9	12.5	8	5.21				1972		PPPPP	
R008.71	53 2002	U	VIA VERDE OC	605		SDMS	96.9	22.3	2	6.07		1.5		1971		PPPPP	
R009.82	53 2009	O	SAN DIMAS AVENUE UC	205		SDMS	98.5	45.1	4	None				1971		PPPPG	
R010.27	53 1997	O	COVINA BLVD UC	505		SDMS	55.2	55.5	1	None				1971		PPPPP	
R010.40	53 1949	O	AMELIA OH	204		SDMS	37.2	48.2	3	None				1971		PPPPP	
R010.53	53 1969	O	CIENEGA AVENUE UC	505		SDMS	47.9	47.5	1	None				1971		PPPPP	
R010.74	53 1954	O	ARROW HIGHWAY UC	605		SDMS	51.8	51.2	2	None				1971		PPPPP	
R011.15	53 1931	O	GLADSTONE OH	205		SDMS	71.9	51.8	3	None				1971		PPPPP	
R011.35	53 1976L	O	GLADSTONE STREET UC	504		SDMS	38.7	28.0	1	None				1971		PPPPG	
R011.35	53 1976R	O	GLADSTONE STREET UC	504		SDMS	38.7	23.8	1	None				1971		PPPPG	
R011.57	53 1977L	O	AUTO CENTRE DRIVE UC	505		GDR	44.5	32.0	1	None				1971		PPPPP	
R011.60	53 1977R	O	AUTO CENTRE DRIVE UC	505		GDR	38.1	21.9	1	None				1971		PPPPP	
R011.65	53 1992L	O	N57-W210/W210-S57 CONNECTOR SE	505		GDR	46.0	16.2	1	None				1971		PPPPP	
R011.77	53 2065F	O	N57-E210 CONNECTOR OC	107		GDR	5.2	20.7	1	None				1970		PPPPP	
R011.79	53 1980L	O	N57-W210 / 210 CONNECTOR SEPAR	605 605		GDR	210.5	12.5	5	None				1970		PPPPP	
R012.00	53 1971L	O	N57-W210 CONNECTOR (LONE HILL	205		GDR	53.4	12.5	2	None				1970		PPPPP	
R012.18	53 1930L	O	N57-W210 CONNECTOR & OVERHEAD	204		GDR	38.0	12.5	3	None				1970		PPPPP	

07-LA-060

Postmile	Bridge Number	OU	Structure Name or Route Information	Structure Types		City	Bridge Length	Width	Num Spans	Min VC over Rdway		Sidewalk		Year Built	Year Wid/Ext	Permit Rating	P
				Main	Appr					Lt	Rt						
_000.00			JCT ROUTE 10			LA											
_000.15	53 1407L	U	TIMES SPUR UP	303		LA	47.5	7.9	3	4.57	0.9	0.9		1960			
_000.28	53 1396L	U	BOYLE AVENUE OC	205		LA	65.5	25.1	3	11.2	3.1	3.1		1960		PPPPP	
_000.38	53 1327L	U	SOTO STREET OC	105		LA	24.4	34.8	1	4.98	1.9	1.9		1960		PPPPP	
_000.39	53 0598F	O	SOTO STREET UC (W60-N101)	205		LA	65.5	12.1	3	None	0.5			1960		PPPPP	



Structure Maintenance & Investigations



Log of Bridges on State Highways

October, 2018

DISTRICT 07

07-LA-060

Postmile	Bridge Number	OU	Structure Name or Route Information	Structure Types		City	Bridge Length	Width	Num Spans	Min VC over Rdway		Year Built	Year Wid/Ext	Permit Rating	P	
				Main	Appr					Lt	Rt					
_000.42	53 1391L	U	ROUTE 5/60 SEPARATION	205		LA	212.1	15.2	7	4.54	0.5	0.6	1960		PPPPP	
_000.44	53 1386F	U	S5-E60 CONNECTOR OC	205		LA	206.0	16.4	7	4.52			1960		PPPPP	
_000.45	53 1462R	O	EB 60/SB5 SEPARATION	105		LA	36.9	20.3	1	None			1960		PPPPP	
R000.55	53 0599	U	ROUTE 5/60 SEPARATION	205		LA	88.4	26.7	3	5.74	0.6	0.6	1948		PPPPP	
R000.60	53 1397R	U	ROUTE 5/60 SEPARATION (N5-W60)	205		LA	213.7	12.1	5	4.64	0.5		1960	1965	PPPPP	
R000.63	53 1393R	O	EB 60/5 SEPARATION	302		LA	455.1	20.3	13	None			1965		PPGGO	
R000.64	53 1395S	U	SOTO STREET OFF-RAMP OC	205		LA	138.1	7.9	4	4.85	0.5		1960		PGOOO	
R000.69	53 1394G	O	MARIETTA STREET UC (E60-S5)	205		LA	56.4	12.1	3	None	0.3		1960		PPPPP	
R000.73	53 1398L	U	MARIETTA STREET OC	205		LA	62.8	17.1	3	5.03	2.2	2.2	1960		PPPPP	
R000.94	53 0069R	O	EUCLID AVENUE UC	205		LA	44.2	20.3	3	None			1965		PPPPP	
R000.97	53 0070L	U	EUCLID AVENUE OC	205		LA	52.7	17.1	3	5.18	2.2	2.2	1965		PPPPP	
R001.05	53 0702R	O	FRESNO STREET PUC	107	007	LA	2.9	48.0	1	None			1965		PPPPP	
R001.06	53 0697L	U	FRESNO STREET POC	202		LA	45.7	2.1	3	5.49			1965			
R001.25	53 0075S	O	WHITTIER BLVD UC	302		LA	82.3	12.3	3	None	0.3		1965	2004	PPGOO	
R001.26	53 0075R	O	WHITTIER BLVD UC	302		LA	80.5	20.3	3	None			1965		PPPGG	
R001.27	53 0075L	O	WHITTIER BLVD UC	302		LA	79.6	21.4	3	None			1965	2004	PPGOO	
R001.48	53 0081	U	LORENA STREET OC	205		LA	75.9	27.5	2	4.67	2.2	2.2	1965		PPPPP	
R001.76	53 0096	U	ESTUDILLO AVENUE POC	205		LA	72.2	3.2	6	5.26	0.4	0.4	1965			
R001.94	53 0101	U	INDIANA STREET OC	205		LA	70.7	24.4	4	5.36	2.1	2.1	1965		PPPPP	
R002.22	53 0119	U	ROWAN AVENUE OC	205			72.2	15.9	4	4.78	1.6	1.6	1965		PPPPP	
R002.39	53 0756S	U	3RD STREET ON-RAMP OC	205			81.1	10.4	4	4.88	0.6	0.6	1965		PPPPP	
R002.54	53 0446K	O	3RD STREET ON-RAMP UC	205			55.5	10.4	4	None	0.6	0.6	1965		PPPPP	
R002.59	53 0771	O	THIRD STREET UC	205			107.9	43.4	4	None	0.6		1965		PPPPP	
R002.75	53 0772	O	SUNOL DRIVE UC	205			47.5	51.0	3	None	0.6	0.6	1967	2004	PPPPP	
R002.94	53 0774	U	MARIANNA AVENUE POC	102			84.7	3.2	4	10.36			1967			
R003.06	53 0775	U	EASTERN AVENUE OC	205			71.0	24.1	3	4.62	1.5	1.5	1967		PPPPP	
R003.20	53 1712K	U	HUMPHREYS AVENUE RAMP SEPARAT	205		LA	63.3	10.4	3	4.47	0.6	0.6	1967		PPPPP	
R003.22	53 1717H	U	E60 & W60 - N710 CONNECTOR OC	205			837.0	11.7	27	4.57	0.6	0.6	1967		PPPPP	
R003.23	53 1151	U	HUMPHREYS AVENUE OC	205		LA	144.7	12.9	6	4.62	1.5	1.5	1960	1967	PPPPP	
R003.24			JCT RTE 710													
R003.25	53 0389	O	ROUTE 60/710 SEPARATION	502	102		68.3	42.3	4	4.57			1967		PPPPP	
R003.25	53 1717H	U	E60 & W60 - N710 CONNECTOR OC	205			837.0	11.7	27	4.57	0.6	0.6	1967		PPPPP	
R003.26	53 1717H	O	E60 & W60 - N710 CONNECTOR OC	205			837.0	11.7	27	4.62	0.6	0.6	1967		PPPPP	
R003.28	53 1715H	O	E60 & W60 - S710 CONNECTOR OC	504			448.7	11.8	14	4.47	0.6	0.6	1967		PPPPP	
R003.28	53 1715H	U	E60 & W60 - S710 CONNECTOR OC	504			448.7	11.8	14	4.57	0.6	0.6	1967		PPPPP	
R003.29	53 1714G	U	N710-E&W60 CONNECTOR OC	205		LA	650.0	11.7	21	4.64	0.6		1967		PPPPP	
R003.29	53 1716F	U	S710-E&W60 CONNECTOR OC	205		LA	342.4	8.5	12	4.47	0.6	0.6	1967		PPPGG	
R003.30	53 0442	O	FORD BLVD UC	205			52.4	42.3	4	None			1967		PPPPP	
R003.60	53 1446	U	DANGLER AVENUE POC	202			179.5	3.2	10	6.3			1967			
R003.74	53 1734	U	MEDNIK AVENUE OC	205			77.7	24.8	4	4.52	1.5	1.5	1967		PPPGG	



Structure Maintenance & Investigations



Log of Bridges on State Highways

October, 2018

DISTRICT 07

07-LA-060

Postmile	Bridge Number	OU	Structure Name or Route Information	Structure Types		City	Bridge Length	Width	Num Spans	Min VC over Rdway		Year Built	Year Wid/Ext	Permit Rating	P
				Main	Appr					Lt	Rt				
R003.88	53 1728	U	BELVEDERE POC	202			104.6	3.2	8	5.64		1967			
R004.08	53 1729	O	WOODS AVENUE UC	205		MONP	34.4	53.7	3	None		1967	2004	PPPPP	
R004.43	53 1697	O	ATLANTIC BLVD UC	205		MONP	52.4	44.5	4	None	0.6	0.6	1967		PPPPP
R004.68	53 1699	O	POMONA BLVD UC	106		MONP	36.0	47.0	1	None	0.6		1967	2004	PPPPP
R004.80	53 1696	O	GERHART AVENUE UC	205			46.3	55.3	3	None	0.6	0.6	1967	2004	PPPPP
R005.16	53 1693	O	FINDLAY AVENUE UC	205		MTBL	38.7	46.1	3	None			1967	2004	PPPPP
R005.60	53 1695	O	GARFIELD AVENUE UC	205		MTBL	57.0	41.6	3	None			1967		PPPPP
R005.89	53 1694	O	WILCOX AVENUE UC	205		MTBL	45.4	41.7	3	None			1967		PPPPP
R006.30	53 1709	O	MARKLAND DRIVE UC	205		MTBL	40.5	41.7	3	None			1967		PPPPP
R006.30	53 1709K	O	MARKLAND DRIVE UC	205		MTBL	40.5	8.0	3	None		0.6	1967		PPPPP
R006.86	53 1774	U	GREENWOOD AVENUE OC	205		MONP	63.1	13.0	2	4.95	1.5		1967		PPPPP
R007.80	53 3076	U	PARAMOUNT BLVD OC	504		MTBL	76.2	39.0	2	4.98	1.8	1.8	2012		PPPPP
R008.32	53 2147M	O	ARROYO DRIVE DRAIN	119		RSMD	7.9	49.5	3	None			1967		PPPPP
R008.55	53 1764	U	SAN GABRIEL BLVD OC	205		RSMD	65.5	28.9	2	4.83	1.5	0.6	1967	1991	PPPPP
_008.89	53 1736	O	RIO HONDO	205			109.7	41.5	5	None			1966		PPPPP
_009.51	53 1770	U	ROUTE 164/60 SEPARATION	605			73.5	39.2	2	4.62	1.5	1.5	1966		PPPPP
_009.52			JCT RTE 164												
_010.10	53 2133M	O	TYLER AVENUE STORM DRAIN	219		SEMT	5.4	129.2	3	None			1966		PPPPP
_010.23	53 1765	U	SANTA ANITA AVENUE OC	605		SEMT	97.8	19.4	2	4.82	0.6	1.5	1966		PPPPP
_010.50	53 2085	U	COGSWELL ROAD POC	605		SEMT	156.6	3.0	9	5.41			1967		
_010.96	53 2134M	O	PECK ROAD STORM DRAIN	219		SEMT	7.9	48.4	3	None			1966		PPPPP
_011.00	53 1766	O	PECK ROAD UC	205		SEMT	47.5	58.8	4	None			1966		PPGGG
_011.30	53 1767	O	SAN GABRIEL RIVER	205		SEMT	247.2	52.4	9	None			1967		PPPPP
_011.51	53 1795	O	RIVER ACCESS ROAD UC	107		IDY	5.8	70.9	1	None			1967		PPPPP
_011.65	53 1534G	O	E60-N605/605 SEPARATION	205		IDY	94.5	11.6	4	None	0.6		1967		PPPPP
_011.67	53 1535	O	ROUTE 60/605 SEPARATION	205		IDY	143.0	47.9	6	None			1967		PPPPP
_011.71			JCT RTE 605												
_011.75	53 1536F	O	W60-S605/605 SEPARATION	205		IDY	110.3	11.6	5	None		0.6	1967		PPPPP
_011.75	53 1536F	U	W60-S605/605 SEPARATION	205		IDY	110.3	11.6	5	5.08		0.6	1967		PPPPP
_011.87	53 1535	U	ROUTE 60/605 SEPARATION	205		IDY	143.0	47.9	6	5.08			1967		PPPPP
_011.97	53 1534G	U	E60-N605/605 SEPARATION	205		IDY	94.5	11.6	4	5.23	0.6		1967		PPPPP
_011.97	53 1535	U	ROUTE 60/605 SEPARATION	205		IDY	143.0	47.9	6	5.08			1967		PPPPP
_011.98	53 1768	O	WORKMAN MILL ROAD UC	205			71.9	53.0	4	None			1967	1981	PPPPP
_012.18	53 1755	O	CLAYTON OH	205		IDY	66.8	53.3	3	None		0.2	1967	1981	PPPPP
_012.63	53 2660	U	CROSSROADS PARKWAY SOUTH OC	605		IDY	98.1	24.3	2	6.17	1.5		1981		PPPPP
_014.26	53 1771	O	SEVENTH AVENUE UC	205			63.4	54.9	3	None			1967	2014	PPPPP
_015.09	53 1772	O	TURNBULL CANYON ROAD UC	205			47.1	53.8	3	None			1967	2014	PPPPP
_015.69	53 2188	O	HACIENDA CREEK	119			8.2	50.0	1	None			1967		PPPPP
_015.93	53 1784	O	HACIENDA BLVD UC	205			47.5	50.9	4	None			1967		PPPPP
_016.30	53 1785	O	STIMSON AVENUE UC	205			47.2	45.6	3	None			1967		PPGGG
_016.55	53 1812	U	BARFORD POC	202			90.2	3.3	4	5.26			1967		
_017.64	53 2192	O	ROWLAND CHANNEL	219			11.6	49.5	2	None			1967		PPPPP



Structure Maintenance & Investigations



Log of Bridges on State Highways

October, 2018

DISTRICT 07

07-LA-060

Postmile	Bridge Number	OU	Structure Name or Route Information	Structure Types		City	Bridge Length	Width	Num Spans	Min VC over Rdway	Sidewalk		Year Built	Year Wid/Ext	Permit Rating	P
				Main	Appr						Lt	Rt				
_017.97	53 1789	U	AZUSA AVENUE OC	205			66.5	36.7	2	4.78	1.5	1.5	1967	1974	PPPPP	
_019.10	53 1773	O	STONER CREEK ROAD UC	204		IDY	29.3	45.6	3	None			1966	2010	PPPPP	
_019.33	53 2193	O	FULLERTON CHANNEL	119		IDY	10.1	105.5	3	None			1966		PPPPP	
_019.38	53 2194S	O	FULLERTON CHANNEL RAMP	119		IDY	8.5	30.5	3	None			1966		PPPPP	
_019.45	53 2248S	O	FULLERTON CHANNEL	119		IDY	8.5	36.5	3	None	2.7		1966		PPPPP	
_019.46	53 1786	O	FULLERTON ROAD UC	205		IDY	47.2	51.2	3	None			1967		PPGGG	
_020.06	53 2460	O	JOYCE DRAIN	119			10.4	49.9	3	None			1967		PPPPP	
_020.43	53 1806	U	NOGALES STREET OC	205			66.5	30.4	2	4.98	2.4	2.4	1970		PPPPP	
_020.91	53 2461	O	WALNUT DRAIN	219			12.2	48.1	3	None			1967		PPPPP	
R021.48	53 1788	O	FAIRWAY DRIVE UC	605		IDY	58.0	46.6	3	None			1969		PPPPP	
R021.78	53 2462	O	WATER STREET DRAIN	219		IDY	12.5	53.5	3	None			1967		PPPPP	
R022.38	53 1787	O	LEMON AVENUE UC	505		DMBR	44.5	41.5	1	None			1970		PPPPP	
R022.97	53 1845	O	OLD BREA CANYON ROAD UC	205		DMBR	46.9	49.9	2	None			1970		PPPPP	
R022.97	53 2917	O	BREA CANYON ROAD UC ON RAMP	605		DMBR	456.2	14.1	10	None			2007		PPPPP	
R022.97	53 2917	U	BREA CANYON ROAD UC ON RAMP	605		DMBR	456.2	14.1	10	6.21			2007		PPPPP	
R023.31	53 1846G	O	E60-S57 CONNECTOR OC	605		DMBR	128.9	10.4	3	None			1972		PPPPG	
R023.37	53 1848G	U	N57-W60 CONNECTOR OC	605 205		DMBR	448.4	10.4	12	5.33			1972		PPPPP	
R023.56			JCT RTE 57													
R023.56	53 2150L	U	S57/60 SEPARATION	605 205		DMBR	180.4	17.1	5	5.51			1972		POOXX	
R023.65	53 2918	U	ROUTE 57/60 HOV CONNECTOR	605			955.0	17.1	19	5.9			2007		PPPPP	
R024.45	53 1864	U	GRAND AVENUE OC	605		DMBR	94.2	28.0	2	4.98	1.5	1.5	1970		PPPPP	
R025.36	53 1873	O	PROSPECTORS UC	205		DMBR	40.5	57.5	3	None			1970		PPPPP	
R025.36	53 1873G	O	E60-N57 CONNECTOR OC	205		DMBR	46.9	15.5	3	None			1970		PPPPP	
R025.38	53 1873G	U	E60-N57 CONNECTOR OC	205		DMBR	46.9	15.5	3	5.18			1970		PPPPP	
R025.45	53 1905	O	E60-N57 CONNECTOR UC	105		DMBR	52.7	49.3	1	None			1970		PPPPP	
R025.46			JCT RTE 57													
R025.56	53 1899	O	DIAMOND BAR UC	505		DMBR	47.5	45.1	1	None			1970		PPPPP	
R026.53	53 2079	O	GOLDEN SPRINGS DRIVE UC	505		DMBR	41.8	46.3	1	None			1970	1995	PPPPP	
R028.04	53 2080	U	PHILLIPS RANCH OC	606		POM	89.9	30.8	2	5.59	2.3	1.2	1970	1995	PPPPP	
R029.00	53 2746G	U	S71-E60 CONNECTOR OC	105		POM	44.5	16.0	1	5.1			1997		PPPPP	
R029.38	53 2081L	O	GAREY AVENUE UC	505		POM	54.3	23.3	1	None			1970	1996	PPPPP	
R029.38	53 2081R	O	GAREY AVENUE UC	505		POM	53.3	23.3	1	None			1970	1996	PPPPP	
R029.38	53 2741F	O	W60-N71 CONNECTOR OC	206 105		POM	53.8	13.0	6	None			1996		PPPPP	
R029.38	53 2742G	U	S71-E60 CONNECTOR OC	206		POM	639.0	13.0	10	5.36			1997		PPPPP	
R029.38	53 2744F	O	W60-S71 CONNECTOR OC	206 105		POM	53.8	13.0	6	None			1996		PPPPP	
R029.38	53 2744F	U	W60-S71 CONNECTOR OC	206 105		POM	53.8	13.0	6	5.6			1996		PPPPP	
R029.40			JCT RTE 71			POM										
R029.40	53 2743F	U	N71-W60 CONNECTOR OC	606		POM	496.0	12.0	7	5.08			1997		PPPPP	
R029.40	53 2745R	U	ROUTE 71/60 SEPARATION	606		POM	265.0	20.9	5	5.49			1997		PPPPP	
R029.40	53 2758K	U	RIO RANCHO ROAD OFF-RAMP OC	206		POM	320.0	8.3	8	5.4			1997		PPPPP	
R029.41	53 2745L	U	ROUTE 71/60 SEPARATION	605		POM	264.5	17.5	5	5.49			1997		PPPPP	
R029.45	53 2832G	O	E60-S71 CONNECTOR OC	605		POM	277.4	12.9	6	None	0.5	0.5	1993		PPPPP	



Structure Maintenance & Investigations



Log of Bridges on State Highways

October, 2018

DISTRICT 07

07-LA-060

Postmile	Bridge Number	OU	Structure Name or Route Information	Structure Types		City	Bridge Length	Width	Num Spans	Min over Rdway	Sidewalk		Year Built	Year Wid/Ext	Permit Rating	P
				Main	Appr						Lt	Rt				
R029.50	53 2743F	U	N71-W60 CONNECTOR	OC	606	POM	496.0	12.0	7	5.08			1997		PPPPP	
R029.82	53 2082	O	TOWNE AVENUE	UC	505	POM	47.5	58.0	1	None	0.8	0.8	1970	1995	PPPPP	
R030.33	53 2083	O	RESERVOIR STREET	UC	505	POM	47.5	50.0	1	None			1970	1995	PPPPP	

07-LA-066

Postmile	Bridge Number	OU	Structure Name or Route Information	Structure Types		City	Bridge Length	Width	Num Spans	Min over Rdway	Sidewalk		Year Built	Year Wid/Ext	Permit Rating	P
				Main	Appr						Lt	Rt				
_000.00			JCT RTE 30			LVN										
R000.19	53 2075	U	ROUTE 210/66 SEPARATION		205	LVN	49.1	54.1	2	4.85			1970	1999	PPPPP	
_000.92	53 0486M	O	FIREY AVENUE WASH		119	LVN	4.3	28.9	1	None	1.5	1.5		1929	PPPPP	
_002.40	53 0049	O	THOMPSON CREEK		101	POM	9.8	30.5	1	None	2.1	2.1	1964	1970	PPPPP	

07-LA-071

Postmile	Bridge Number	OU	Structure Name or Route Information	Structure Types		City	Bridge Length	Width	Num Spans	Min over Rdway	Sidewalk		Year Built	Year Wid/Ext	Permit Rating	P
				Main	Appr						Lt	Rt				
R000.52	53 1999L	O	ROUTE 71/10 SEPARATION		205	POM	246.0	12.5	7	None			1972		PPPPP	
R000.52	53 1999L	U	ROUTE 71/10 SEPARATION		205	POM	246.0	12.5	7	7.62			1972		PPPPP	
R000.52	53 1999R	O	ROUTE 71/10 SEPARATION		205	POM	250.5	12.5	7	None			1972		PPPPP	
R000.52	53 1999R	U	ROUTE 71/10 SEPARATION		205	POM	250.5	12.5	7	7.62			1972		PPPPP	
R000.58	53 1987F	O	N71-W10 CONNECTOR	OC	605 205	POM	194.8	10.4	4	7.62			1972		PPPPP	
R000.58	53 2004G	U	E10-N57 CONNECTOR	OC	205	POM	215.6	10.4	6	5.03			1972		PPPPP	
R000.58	53 2007F	U	W10-S57 CONNECTOR	OC	205	POM	273.1	12.5	7	5.54			1972		PPPPP	
R000.84	53 2006G	U	N57-W10 CONNECTOR	OC	205	POM	184.7	10.4	6	5.82			1972		PPPPP	
R000.92	53 2052	O	RIDGEWAY STREET	UC	504 105	POM	71.9	45.1	3	None			1972		PPPPP	
R001.04	53 2051	O	SAN JOSE FLOOD CONTROL CHANNEL		505	POM	32.0	45.1	1	None			1972		PPPPP	
R001.20	53 0346	O	EAST SPADRA OH		204	POM	71.0	18.9	7	None	0.9	0.9	1939		PPPPP	
R001.47	53 2078	O	VALLEY BLVD	UC	605	POM	68.0	50.0	2	None			1972		PPPPP	
R001.47	53 2078K	O	VALLEY BLVD	UC	605	POM	67.4	8.4	2	None			1972		PPPPP	
_001.31	53 0345	O	WEST POMONA OH		204	POM	40.5	25.0	5	None	0.9	0.9	1926	1939	PPPPP	
_001.60	53 3020	U	MISSION BLVD	OC	605		75.0	37.2	2	5.3	1.8	1.8	2011		PPPPP	
_001.90	53 0605M	O	9TH ST STORM DRAIN (N)		219	POM	7.0	29.3	5	None			1958		PPPPP	
_001.92	53 0610M	O	9TH ST STORM DRAIN (S)		119	POM	12.5	29.3	9	None			1958		PPPPP	
_002.02	53 1158	U	GRIER STREET	POC	501	POM	100.3	2.8	8	4.65			1958		PPPPP	
_003.61	53 2718	U	RIO RANCHO ROAD	OC	505	POM	71.3	24.6	1	6.17	1.5	0.2	1988		PPPPP	
R003.74	53 2747G	O	S71-E60 CONNECTOR	OC	605	POM	268.2	13.0	6	None			1997		PPPPP	
R003.74	53 2747G	U	S71-E60 CONNECTOR	OC	605	POM	268.2	13.0	6	5.84			1997		PPPPP	
R003.88	53 1463	O	PHILADELPHIA STREET STORM DRAI		119	POM	7.6	27.7	3	None			1958	1982	PPPPP	
R004.05	53 2746G	O	S71-E60 CONNECTOR	OC	105	POM	44.5	16.0	1	None			1997		PPPPP	
R004.05	53 2758K	O	RIO RANCHO ROAD OFF-RAMP	OC	206	POM	320.0	8.3	8	None			1997		PPPPP	
R004.22	53 2742G	O	S71-E60 CONNECTOR	OC	206	POM	639.0	13.0	10	None			1997		PPPPP	
R004.22	53 2742G	U	S71-E60 CONNECTOR	OC	206	POM	639.0	13.0	10	5.36			1997		PPPPP	



Structure Maintenance & Investigations



Log of Bridges on State Highways

October, 2018

DISTRICT 07

07-LA-071

Postmile	Bridge Number	OU	Structure Name or Route Information	Structure Types		City	Bridge Length	Width	Num Spans	Min over Rdway	Sidewalk		Year Built	Year Wid/Ext	Permit Rating	P
				Main	Appr						Lt	Rt				
R004.25	53 2743F	O	N71-W60 CONNECTOR	OC	606	POM	496.0	12.0	7	None			1997		PPPPP	
R004.31	53 2743F	U	N71-W60 CONNECTOR	OC	606	POM	496.0	12.0	7	5.08			1997		PPPPP	
R004.31	53 2745L	O	ROUTE 71/60 SEPARATION		605	POM	264.5	17.5	5	5.23			1997		PPPPP	
R004.31	53 2745R	O	ROUTE 71/60 SEPARATION		606	POM	265.0	20.9	5	5.26			1997		PPPPP	
R004.44	53 2081L	U	GAREY AVENUE	UC	505	POM	54.3	23.3	1	5			1970	1996	PPPPP	
R004.44	53 2081R	U	GAREY AVENUE	UC	505	POM	53.3	23.3	1	5.16			1970	1996	PPPPP	
R004.46	53 2832G	U	E60-S71 CONNECTOR	OC	605	POM	277.4	12.9	6	5.6	0.5	0.5	1993		PPPPP	
R004.47	53 2741F	U	W60-N71 CONNECTOR	OC	206 105	POM	53.8	13.0	6	5.8			1996		PPPPP	

07-LA-072

Postmile	Bridge Number	OU	Structure Name or Route Information	Structure Types		City	Bridge Length	Width	Num Spans	Min over Rdway	Sidewalk		Year Built	Year Wid/Ext	Permit Rating	P
				Main	Appr						Lt	Rt				
_006.81	53C2304	U	WHITTIER BLVD		301 001	WIT	55.8	6.0	3	4.62			1953			
_006.86	53C2302	O	SAN GABRIEL RIV		602	PRV	114.9	29.3	5	None	1.5	1.5	1968		PPPPP	
_008.24	53C2303	U	WHITTIER BLVD		303	PRV	49.1	11.0	2	4.55		1.2	1926	1991		
_000.00			ORANGE CO LINE			WIT										
_001.50	53 1437M	O	TACOBI CREEK		119	WIT	3.4	30.5	1	None	3.7	3.7			PPPPP	
_004.24	53 0007	U	THE WHITTIER GREENWAY TRAIL PO		301 301	WIT	93.9	6.0	2	4.47			1930	1957		
_006.66	53 1509	U	ROUTE 605/72 (WHITTIER) SEPARA	205		WIT	56.7	45.1	4	4.78	0.6	0.6	1964		PPPPP	
_006.67			JCT RTE 605			WIT										

07-LA-090

Postmile	Bridge Number	OU	Structure Name or Route Information	Structure Types		City	Bridge Length	Width	Num Spans	Min over Rdway	Sidewalk		Year Built	Year Wid/Ext	Permit Rating	P
				Main	Appr						Lt	Rt				
R001.04	53 2315	O	BALLONA CREEK		205	LA	161.5	24.4	4	None			1972		PPPPP	
R001.60	53 2906	O	CULVER BLVD UC		605		146.0	17.9	2	None			2007		PPPPP	
R001.72	53 2314	O	CENTINELA AVENUE UC		105	LA	45.7	47.2	1	None			1972		PPPPP	
R002.01	53 1952	O	INGLEWOOD BLVD UC		205	LA	60.0	43.3	3	None			1968		PPPPP	
_002.33	53 1950	O	MESMER AVENUE UC		205	LA	73.2	55.2	4	None			1968		PPPPP	
_002.54	53 1851	O	ROUTE 90/405 SEPARATION		205 502	CLC	934.2	35.4	30	4.62			1968		PPGGG	
_002.55	53 1854G	O	E90-N405 CONNECTOR OC		206 205	CLC	390.8	10.4	13	None	0.6	0.6	1967	1968	PPPPP	
_002.55	53 1854G	U	E90-N405 CONNECTOR OC		206 205	CLC	390.8	10.4	13	4.5	0.6	0.6	1967	1968	PPPPP	
_002.58	53 1853G	O	E90-S405 CONNECTOR OC		205	LA	90.5	12.2	3	None		0.6	1967		PPPPP	
_002.62	53 1401F	O	W90-N405 CONNECTOR OC (SLAUSON)		205	CLC	74.4	10.4	4	None	0.6	0.6	1968		PPPPP	
_002.73	53 1855F	O	W90-N405 CONNECTOR OC (JEFFERS)		205	CLC	199.9	10.4	7	None	0.6	0.6	1967		PPPPP	

07-LA-091

Postmile	Bridge Number	OU	Structure Name or Route Information	Structure Types		City	Bridge Length	Width	Num Spans	Min over Rdway	Sidewalk		Year Built	Year Wid/Ext	Permit Rating	P
				Main	Appr						Lt	Rt				
_006.03	53 1034	O	DOMINGUEZ CHANNEL		101	LA	12.5	42.1	1	None	1.8		1955	1985	PPPPP	
_006.03	53 2760Y	O	DOMINGUEZ CHANNEL		201	LA	22.6	16.1	2	None		3.0	1994		PPPPP	



Structure Maintenance & Investigations



Log of Bridges on State Highways

October, 2018

DISTRICT 07

07-LA-091

Postmile	Bridge Number	OU	Structure Name or Route Information	Structure Types		City	Bridge Length	Width	Num Spans	Min over Rdway	Sidewalk		Year Built	Year Wid/Ext	Permit Rating	P
				Main	Appr						Lt	Rt				
_006.11	53 2733	U	HOV VIADUCT #1	605	101	LA	1386.5	20.6	36	5.64			1995		PPPPP	
_006.23	53 2667F	U	S110-E91/E91 CONNECTOR OC	505		LA	46.0	12.8	1	5.03			1985		PPPPP	
_006.25	53 2733	U	HOV VIADUCT #1	605	101	LA	1386.5	20.6	36	5.64			1995		PPPPP	
R006.35	53 0958	U	ROUTE 110/91 SEPARATION	205		LA	65.8	72.5	2	5.05	0.2	0.2	1960	1985	PPPPP	
R006.37	53 2665G	O	E91-N110 CONNECTOR OC	205		LA	336.5	11.6	11	5.03			1985		PPPPP	
R006.37	53 2665G	U	E91-N110 CONNECTOR OC	205		LA	336.5	11.6	11	5.44			1985		PPPPP	
R006.39	53 2666F	O	W91-N110 CONNECTOR (172ND STRE	201		LA	22.5	11.7	3	None			1985		PPPPP	
R006.40	53 2549H	O	E&W91-S110 CONNECTOR OC	605		LA	985.7	11.6	18	None			1985		PPPPP	
R006.40	53 2549H	U	E&W91-S110 CONNECTOR OC	605		LA	985.7	11.6	18	5.02			1985		PPPPP	
R006.51	53 2664F	O	W91-N110 CONNECTOR (FIGUEROA)	505		LA	54.9	11.6	1	None			1985		PPPPP	
R006.52	53 2551	O	FIGUEROA STREET UC	505		LA	44.5	50.2	1	None			1985		PPPPP	
R006.54	53 2549H	U	E&W91-S110 CONNECTOR OC	605		LA	985.7	11.6	18	5.02			1985		PPPPP	
R006.73	53 2548	O	BROADWAY UC	505		CRSN	48.8	51.7	1	None			1985		PPPPP	
R006.73	53 2663F	O	W91-N110 CONNECTOR (BROADWAY)	505		CRSN	47.2	16.2	1	None			1985		PPPPP	
R006.90	53 2547	O	MAIN STREET UC	505		CRSN	45.1	59.6	1	None			1974	1985	PPPPP	
R006.90	53 2547K	O	MAIN STREET ON-RAMP OC	505		CRSN	45.1	8.4	1	None			1985		PPPPP	
R007.44	53 2458	O	AVALON BLVD UC	605		CRSN	65.5	52.5	2	None			1974		PPPPP	
R008.43	53 2459	U	CENTRAL AVENUE OC	605		CRSN	77.1	29.3	2	5.61	1.5	1.5	1974		PPPPP	
R009.15	53 1865	U	WILMINGTON AVENUE OC	605		COM	79.6	29.3	2	5.74	1.5	1.5	1974		PPPPP	
R009.80	53 2371	O	ACACIA AVENUE UC	205		COM	45.1	48.8	3	None			1974		PPPPP	
R009.97	53 2234	O	COLLEGE OH	205		COM	55.2	48.8	3	None			1974		PPPPP	
R010.19	53 2235	O	COMPTON CREEK BOH	605		COM	387.1	45.1	10	None			1974		PPPPP	
R010.26	53 2236S	O	COMPTON CREEK ON-RAMP BOH	605		COM	238.7	10.4	9	None			1974		PPPPP	
R010.28	53 2237S	O	COMPTON CREEK OFF-RAMP BOH	205		COM	157.3	10.4	6	5.03			1974		PPPPP	
R010.39	53 2238K	O	ARTESIA-SANTA FE UC OFF-RAMP	605		COM	186.8	11.6	5	None			1974		PPPPP	
R010.81	53 2252	O	SUSANA ROAD UC	505		COM	51.2	59.7	1	None			1974		PPPPP	
R011.10	53 2373	O	LONG BEACH BLVD UC	505		LBCH	61.3	56.7	1	None			1974		PPPPP	
R011.43	53 2169	O	BUTLER-ARTESIA UC	605		LBCH	158.8	66.5	10	None			1974		PPPPP	
R011.60	53 0820	U	ARTESIA BLVD OC	205		LBCH	79.9	29.3	4	4.62	1.5	1.5	1953		PPPPP	
R011.63			JCT RTE 710			LBCH										
R011.64	53 2240	O	ROUTE 91/710 SEPARATION	502		LBCH	111.0	44.5	3	None			1974		PPPPP	
R011.64	53 2240	U	ROUTE 91/710 SEPARATION	502		LBCH	111.0	44.5	3	4.9			1974		PPPPP	
R011.65	53 2241G	O	E91-N710 CONNECTOR OC	602		LBCH	115.8	12.5	4	None			1974		PPGGG	
R011.65	53 2241G	U	E91-N710 CONNECTOR OC	602		LBCH	115.8	12.5	4	4.49			1974		PPGGG	
R011.70	53 2143F	O	LA RIVER (W91-N710&S710)	302		LBCH	644.5	15.8	15	5.28			1971		PPPPP	
R011.70	53 2143F	U	LA RIVER (W91-N710&S710)	302		LBCH	644.5	15.8	15	4.7			1971		PPPPP	
R011.72	53 2362G	O	EQUIPMENT ACCESS UC (E91-N710)	107		LBCH	4.3	41.0	1	None			1971		PPPPP	
R011.74	53 2142F	U	LA RIVER (S710-E91)	605	105	LBCH	1021.0	12.5	29	5.28			1971		PPPPP	
R011.80	53 2227	O	EQUIPMENT ACCESS UC	101		LBCH	12.9	70.3	1	None			1971		PPPPP	
R011.81	53 2142	O	LOS ANGELES RIVER	502		LBCH	286.5	41.5	9	None			1971		PPPPP	
R011.82	53 2144K	O	LA RIVER (ATLANTIC AVE-WB91)	505		LBCH	316.4	7.9	10	4.7			1971		PPPPP	



Structure Maintenance & Investigations



Log of Bridges on State Highways

October, 2018

DISTRICT 07

07-LA-091

Postmile	Bridge Number	OU	Structure Name or Route Information	Structure Types		City	Bridge Length	Width	Min VC		Year Built	Year Wid/Ext	Permit Rating	P
				Main	Appr				Spans	over Rdway				
ON														
R011.90	53 2142F	U	LA RIVER (S710-E91)	605	105	LBCH	1021.0	12.5	29	5.28		1971		PPPPP
R012.09	53 2124	O	ATLANTIC AVENUE UC	205		LBCH	48.2	56.1	2	None		1970		PPPPP
R012.34	53 2121	O	MYRTLE AVENUE UC	505		LBCH	32.3	58.0	1	None		1970		PPPPP
R012.59	53 2122	O	ORANGE AVENUE UC	505		LBCH	36.6	52.4	1	None		1970		PPPPP
R012.84	53 2127	O	WALNUT AVENUE UC	505		LBCH	34.7	52.4	1	None		1970		PPPPP
R013.09	53 2123	O	CHERRY AVENUE UC	605		LBCH	54.9	45.1	2	None		1970		PPPPP
R013.35	53 2101	O	NORTH LONG BEACH OH	205		LBCH	41.8	51.2	3	None		1970		PPPPP
R013.59	53 2129	O	PARAMOUNT BLVD UC	205		LBCH	57.3	45.1	2	None		1970		PPPPP
R013.74	53 2165	O	ORIZABA AVENUE PUC	111		LBCH	7.3	75.6	1	None		1970		PPPPP
R013.86	53 2128	O	OBISPO AVENUE UC	505		LBCH	35.1	51.2	1	None		1970		PPPPP
R014.10	53 1761	O	DOWNEY AVENUE UC	505		LBCH	46.9	51.2	1	None		1970		PPPPP
R014.27	53 2370	O	PASSAGE AVENUE STORM DRAIN	119		BFL	8.5	61.0	6	None		1970		PPPPP
R014.60	53 1760	O	ROUTE 91/19 SEPARATION	602		BFL	54.3	45.1	4	None		1968		GGGGG
R014.61			JCT RTE 19			BFL								
R015.10	53 1759	O	CLARK AVENUE UC	602		BFL	41.5	45.1	3	None		1968		PPPPP
R015.39	53 1757	O	ARDMORE AVENUE UC	602	202	BFL	31.1	54.9	3	None		1968	2014	PPPPP
R015.61	53 1718	O	BELLFLOWER BLVD UC	602	202	BFL	42.7	45.1	3	None		1968		PPPPP
R015.87	53 1719	O	BIXBY AVENUE UC	602	202	BFL	33.8	53.7	3	None		1968	2004	PPPPP
R016.07	53 1720	O	WOODRUFF AVENUE UC	602	202	BFL	41.5	52.6	3	None		1968	2004	PPPPP
R016.54	53 1257	O	EAST BELLFLOWER OH	205		BFL	62.5	56.7	3	None		1968		PPPPP
R016.62	53 1698	O	SAN GABRIEL RIVER	205		BFL	84.4	54.3	2	None		1968		PPPGG
R016.90	53 1704	O	ROUTE 91/605 SEPARATION	205		CRTS	150.6	45.6	6	None		1966	1994	PPPPP
R016.93	53 1705F	O	W91-S605 CONNECTOR OC	205		CRTS	90.2	7.9	4	None		1966		PPPPP
R016.95			JCT RTE 605			CRTS								
R016.96	53 2708G	O	E91-S605 CONNECTOR OC	205		CRTS	62.7	7.9	2	None	0.6	1966		PPPPP
R016.97	53 1703G	O	E91-N605 CONNECTOR OC	205		CRTS	86.0	10.4	4	None		1966		PPPPP
R017.08	53 1706	O	STUDEBAKER ROAD UC	505		CRTS	43.6	46.3	1	None		1968		PPPPP
R017.09	53 1707F	O	W91-N&S605 CONNECTOR OC	505		CRTS	46.7	11.6	1	None	0.6	1968		PPPPP
R017.57	53 1324	U	GRIDLEY ROAD OC	205		CRTS	74.1	12.1	4	4.7	1.6	1968		PPPPP
R018.09	53 1335	O	PIONEER BLVD UC	505		ART	43.6	50.9	1	None		1968		PPPGG
R018.67	53 1334	O	NORWALK BLVD UC	505		CRTS	40.6	50.9	1	None		1968		PPPPP
R019.17	53 1433	U	BLOOMFIELD AVENUE OC	205		CRTS	70.7	19.6	4	5.16	1.7	1968		PPPPP
R019.43	53 1434	U	ARTESIA BLVD OC	205		CRTS	101.2	19.5	4	4.85	1.6	1968		PPPPP
R019.81	53 2721	U	SHOEMAKER AVENUE OC	605		CRTS	99.1	24.2	2	5.92	2.0	2.0	1992	PPPPP
R019.85	53 2394M	O	SHOEMAKER AVENUE DRAIN	119		CRTS	7.3	27.9	2	None		1969		PPPPP
R020.16	53 1431	U	183RD STREET OC	605		CRTS	96.6	21.8	2	4.65	1.8	1.8	1969	PPPPP
R020.45	53 1432	U	CARMENITA ROAD OC	205		CRTS	62.8	30.3	2	4.65	1.8	1.8	1969	PPPPP
R020.74			ORANGE CO LINE			CRTS								

07-LA-101

Postmile	Bridge Number	OU	Structure Name or Route Information	Structure Types		City	Bridge Length	Width	Min VC		Year Built	Year Wid/Ext	Permit Rating	P
				Main	Appr				Spans	over Rdway				



Structure Maintenance & Investigations



Log of Bridges on State Highways

October, 2018


DISTRICT 07

07-LA-101

Postmile	Bridge Number	OU	Structure Name or Route Information	Structure Types		City	Bridge Length	Width	Num Spans	Min VC over Rdway		Sidewalk Lt	Sidewalk Rt	Year Built	Year Wid/Ext	Permit Rating	P
				Main	Appr												
_009.61	53 3087K	O	UNIVERSAL STUDIOS SB 101 ONRAM	201		LA	55.2	8.2	6	None				2016		PPPPP	
S000.01	53 1367G	U	E10-N5 / ROUTE 5 SEPARATION	302	302	LA	319.1	16.2	14	4.52	0.5	0.5		1960		PPPPP	
S000.02	53 0596	U	SEVENTH STREET OC	205		LA	63.7	25.0	3	4.42	1.8	1.8		1948		PPPPP	
S000.03	53 2644L	U	ROUTE 10, 5/101 SEPARATION	302		LA	179.5	28.0	6	5.38		0.5		1960		PPPGG	
S000.20	53 0595	U	SIXTH STREET OC	204		LA	66.4	17.4	4	7.62	1.4	1.4		1932		PPPPP	
S000.22	53 1357S	O	WHITTIER BLVD ON-RAMP OC	105		LA	23.8	10.3	1	None	0.6	0.6		1960		PPPPP	
S000.62	53 0583	U	FOURTH STREET OC	205		LA	50.9	21.2	4	4.55	1.8	1.8		1947		PPPPP	
S000.91	53 0582	O	1ST STREET UC	205		LA	57.3	25.7	3	None	0.6	0.6		1947		PPPPP	
S001.28	53 0555L	O	MISSION ROAD ON-RAMP UC	204		LA	52.1	9.2	3	None	0.5	0.5		1947		PPPPP	
S001.28	53 0555R	O	MISSION ROAD ON-RAMP UC	204		LA	32.9	9.2	3	None	0.5	0.5		1947		PPPPP	
S001.32	53 0556F	O	S101-E10 CONNECTOR OC	101		LA	14.6	14.6	1	4.57	0.8	0.8		1944		PPPPP	
S001.32	53 0556F	U	S101-E10 CONNECTOR OC	101		LA	14.6	14.6	1	4.44	0.8	0.8		1944		PPPPP	
_000.00			JCT RTE 10 5			LA											
_000.00	53 0301	U	MULHOLLAND OC	204		LA	86.0	11.6	4	7.21	1.5	1.5		1940		PPPPP	
_000.01	53 1393R	U	EB 60/5 SEPARATION	302		LA	455.1	20.3	13	4.5				1965		PPGGO	
_000.08	53 0405	O	LOS ANGELES RIVER BOH	111		LA	503.2	40.7	30	None				1944	1955	PPPPP	
_000.60	53C2148	U	EASTSIDE UNDERPASS	105	105	LA	332.5	9.8	9	5.8				2007			
_000.76	53 0782	U	ALAMEDA STREET OC	205		LA	53.9	30.2	2	4.41	2.4	2.4		1954	1989	PPPPP	
_000.87	53 0629	U	LOS ANGELES STREET OC	205		LA	39.0	30.5	2	5.33	2.4	2.4		1950		PPPPP	
_000.88	53 0769	U	LA STREET OC (ON-RAMP)	105		LA	12.8	30.5	1	5.28	3.6	3.6		1950		PPPPP	
_000.93	53 0628	U	MAIN STREET OC	205		LA	43.0	28.3	2	4.6	3.0	3.0		1950		PPPPP	
_000.95	53 0758	U	MAIN STREET OC (OFF-RAMP)	105		LA	13.1	56.2	1	4.7	1.2	1.8		1950		PPPPP	
_001.01	53 0627	U	SPRING STREET OC	205		LA	39.0	30.5	2	4.62	2.8	2.8		1949		PPPPP	
_001.02	53 0811	U	ARCADIA STREET OC	105		LA	19.5	14.9	1	4.59	0.6	3.0		1951		PPPPP	
_001.07	53 2975	U	US101 UP/EASTSIDE UNDERPASS LR	605	205		332.5	9.8	9	5.8				2007			
_001.08	53 0626	U	BROADWAY OC	205		LA	39.0	25.6	2	5	2.3	2.3		1950		PPPPP	
_001.10	53 0090	U	BROADAWY OC (ON-RAMP)	105		LA	12.2	25.6	1	4.7	2.3	3.4		1950		PPPPP	
_001.13	53 0625	U	HILL STREET OC	205	104	LA	106.7	25.0	5	7.19	2.7	2.7		1951		PPPPP	
_001.32	53 0624	U	GRAND AVENUE OC	205		LA	55.8	21.6	2	6.2	1.8	1.8		1948		PPPPP	
_001.40	53 0102K	O	TEMPLE ST OFF-RAMP OC	201		LA	38.4	9.4	3	None	0.6	0.6		1949		PPPPP	
_001.42	53 0103S	O	GRAND AVENUE ON-RAMP OC	205		LA	64.9	9.4	3	None	0.6	0.6		1949		PPPPP	
_001.42	53 0103S	U	GRAND AVENUE ON-RAMP OC	205		LA	64.9	9.4	3	4.64	0.6	0.6		1949		PPPPP	
_001.45	53 0623G	O	N101-N&S110 CONNECTOR OC	205		LA	74.4	13.4	3	None	0.6	0.6		1949		PPPPP	
_001.45	53 0623L	O	FIGUEROA STREET UC	205		LA	95.7	16.5	3	None	0.6	0.6		1949		PPPPP	
_001.45	53 0623R	O	FIGUEROA STREET UC	205		LA	95.1	16.5	3	None	0.6	0.6		1949		PPPPP	
_001.57	53 0622F	O	S101-N110 CONNECTOR - LEVEL 3	205		LA	110.9	12.0	9	4.67	0.6	0.6		1949		PPPPP	
_001.57	53 0622G	O	N101-S110 CONNECTOR	205		LA	110.9	12.0	9	4.62	0.6	0.6		1949		PPPPP	
_001.57	53 0622L	O	4 LEVEL STRUCTURE - LEVEL 4	205		LA	176.2	13.1	11	None				1949		PPPPP	
_001.57	53 0622R	O	4 LEVEL STRUCTURE - LEVEL 4	205		LA	175.6	13.1	11	None	0.7	0.7		1949		PPPPP	
_001.63	53 0240H	O	TEMPLE STREET UC	105		LA	29.6	17.9	1	None				1948	1996	PPPPP	
_001.76	53 0621	O	BEAUDRY AVENUE UC	105		LA	20.7	38.9	1	None				1949		PPPPP	
_002.07	53 0620	U	EAST EDGEWARE ROAD OC	205		LA	38.4	16.4	2	4.72	1.8	1.8		1949		PPPPP	



Structure Maintenance & Investigations



Log of Bridges on State Highways

October, 2018

DISTRICT 07

07-LA-101

Postmile	Bridge Number	OU	Structure Name or Route Information	Structure Types		City	Bridge Length	Width	Num Spans	Min VC over Rdway		Year Built	Year Wid/Ext	Permit Rating	P	
				Main	Appr					Lt	Rt					
_002.32	53 0689	O	LA VETA TERRACE PUC	107		LA	46.3	38.4	1	None		1950		PPPPP		
_002.42	53 0692	O	ECHO PARK PUC	107		LA	55.0	33.5	1	None		1950		PPPPP		
_002.48	53 0619	O	GLENDALE BLVD UC	205		LA	73.2	40.8	5	None		1950		PPPPP		
_002.60	53 0808	U	BELMONT AVENUE POC	102	105	LA	58.0	16.4	3	4.83		1951				
_002.71	53 0618	U	BONNIE BRAE STREET OC	205		LA	46.6	16.4	2	4.52	1.8	1.8	1949	PPPPP		
_002.86	53 0617	O	ALVARADO STREET SEPARATION (10	105		LA	34.4	56.1	1	None	3.0	3.0	1948	PPPPP		
_003.01	53 0616	U	ROSEMONT AVENUE OC	205		LA	46.6	15.8	2	4.57	1.8	1.8	1949	PPPPP		
_003.20	53 0615	O	CORONADO STREET UC	204		LA	41.5	40.7	3	None	0.5	0.5	1949	PPPPP		
_003.34	53 0614	U	BENTON WAY OC	205		LA	45.1	16.5	2	4.57	1.8	1.8	1947	PPPPP		
_003.63	53 0073	O	VENDOME STREET UC	204		LA	41.5	42.9	3	None	0.6	0.4	1949	PPPPP		
_003.76	53 0613	O	SILVER LAKE BLVD UC	205		LA	94.5	33.7	4	None			1948	PPPPP		
_003.94	53 0612	O	HOOVER STREET UC	204		LA	53.9	41.2	3	None	0.6		1949	1963	PPPPP	
_004.08	53 0611L	O	VIRGIL AVENUE UC	204		LA	53.3	21.8	3	None	0.5		1949	1963	PPPPP	
_004.08	53 0611R	O	VIRGIL AVENUE UC	204		LA	54.3	17.6	3	None	0.5	0.5	1949		PPPPP	
_004.40	53 0609	U	VERMONT AVENUE OC	205		LA	150.6	29.3	7	4.8	3.7	3.7	1949		PPPPP	
_004.58	53 0317L	O	CLINTON STREET UC	205		LA	251.2	22.4	8	None	0.2	0.6	1951	1982	PPPPP	
_004.58	53 0672R	O	HELIOTROPE DRIVE UC	205		LA	186.2	20.0	8	None	0.5	0.5	1950		PPPPP	
_004.73	53 0773M	O	KENMORE AVENUE STORM DRAIN	119		LA	8.2	21.9	4	None			1950		PPPPP	
_004.85	53 0673L	O	MELROSE AVENUE UC	205		LA	74.7	16.9	3	None	0.5	0.5	1950		PPPPP	
_004.85	53 0673R	O	MELROSE AVENUE UC	205		LA	80.5	16.9	3	None	0.5	0.5	1950		PPPPP	
_004.99	53 0674	O	NORMANDIE AVENUE UC	205		LA	66.8	35.8	3	None	0.5	0.5	1950		PPPPP	
_005.17	53 0691	O	KINGSLEY AVENUE PUC	119		LA	53.2	2.2	1	None			1950		PPPPP	
_005.54	53 0675	U	SANTA MONICA BLVD SEPARATION	205		LA	46.9	25.0	2	4.67	3.0	3.0	1950		PPPPP	
_005.81	53 0676	U	WESTERN AVENUE OC	402		LA	73.8	24.9	2	4.52	3.0	3.0	1950		PPPGG	
_005.94	53 0722	U	FOUNTAIN AVENUE OC	205		LA	80.5	18.8	3	5	1.8	1.8	1951		PPPPP	
_006.15	53 0731	U	WILTON PLACE OC	205		LA	103.9	18.2	4	4.6	3.0	3.0	1951		PPPPP	
_006.25	53 0677	U	SUNSET BLVD OC	205		LA	51.2	31.2	2	4.6	3.0	3.0	1951		PPPPP	
_006.41	53 0732K	O	VAN NESS AVENUE ON-RAMP UC	605		LA	96.6	10.8	3	None			1977		PPPPP	
_006.41	53 0732K	U	VAN NESS AVENUE ON-RAMP UC	605		LA	96.6	10.8	3	5.23			1977		PPPPP	
_006.52	53 0678	U	HOLLYWOOD BLVD OC	205		LA	59.1	31.1	3	5.49	2.4	2.4	1952	1977	PPPPP	
_006.65	53 0724	U	BRONSON AVENUE OC	302		LA	78.9	23.2	2	4.75	3.0	3.0	1977		PPPPP	
_006.91	53 0679	O	GOWER STREET UC	105	505	LA	50.0	45.0	3	None			1952	1977	PPPPP	
_007.04	53 0865K	O	GOWER STREET OFF-RAMP	605		LA	89.0	8.4	3	None			1977		PPPPP	
_007.04	53 0865K	U	GOWER STREET OFF-RAMP	605		LA	89.0	8.4	3	4.95			1977		PPPPP	
_007.06	53 0680	O	ARGYLE-FRANKLIN UC	205		LA	183.5	43.3	7	None			1953	1977	PPPPP	
_007.20	53 0728K	O	FRANKLIN AVE UC (OFF-RAMP)	105		LA	42.4	9.1	1	None	0.6	0.6	1953		PPPPP	
_007.31	53 0797	O	IVAR AVENUE UC	101		LA	11.6	64.6	1	None			1953	1977	PPPPP	
_007.32	53 0783K	O	IVAR AVENUE RAMP SEPARATION	205		LA	96.9	8.4	5	None			1953	1977	PPPPP	
_007.32	53 0783K	U	IVAR AVENUE RAMP SEPARATION	205		LA	96.9	8.4	5	4.45			1953	1977	PPPPP	
_007.38	53 0801	O	HOLLY DRIVE UC	111	100	LA	13.1	92.9	2	None			1952		PPPPP	
_007.40	53 1782S	O	HOLLY DRIVE UC RAMP	104	101	LA	20.1	10.3	2	None			1965	1977	PPPPP	
_007.46	53 0681	O	CAHUENGA BLVD UC	105		LA	45.7	46.9	1	None			1952	1977	PPPPP	



Structure Maintenance & Investigations



Log of Bridges on State Highways

October, 2018

DISTRICT 07

07-LA-101

Postmile	Bridge Number	OU	Structure Name or Route Information	Structure Types		City	Bridge Length	Width	Num Spans	Min VC over Rdway		Sidewalk Lt	Sidewalk Rt	Year Built	Year Wid/Ext	Permit Rating	P
				Main	Appr												
_007.74	53 0696	O	ODIN STREET UC	101		LA	21.6	61.9	1	None				1954	1965	PPPPP	
_007.84	53 0729L	O	ROUTE 101/170 SEPARATION	205		LA	136.9	19.8	5	None	0.6			1954	1977	PPPPP	
_007.84	53 0729L	U	ROUTE 101/170 SEPARATION	205		LA	136.9	19.8	5	5.13	0.6			1954	1977	PPPPP	
_008.05	53 0468	U	PILGRIMAGE OC	205		LA	64.6	11.6	2	5.94	1.5	1.5		1940		PPPPP	
_008.15	53 0989K	O	HIGHLAND AVENUE PUC	101	101	LA	3.0	11.3	1	None	1.5	1.5		1954		PPPPP	
_008.25	53 0866K	O	CAHUENGA BLVD UC	205		LA	117.7	8.5	5	None	0.6	0.6		1954		PPPPP	
_008.75	53 0301	U	MULHOLLAND OC	204		LA	86.0	11.6	4	7.21	1.5	1.5		1940		PPPPP	
_009.22	53 0466	U	BARHAM BLVD OC	201		LA	50.9	18.9	2	4.55	1.8	1.8		1940		PPPPP	
_009.61	53 2712	U	UNIVERSAL CENTER DRIVE OC	205		LA	92.0	32.6	2	5.49	2.1	2.1		1983		PPPOO	
_010.34	53 0098	O	LANKERSHIM BLVD UC	101		LA	22.9	49.1	1	None	0.7	0.7		1948		PPPPP	
_010.56	53 2908	U	UNIVERSAL TERRACE PARKWAY OC	305		LA	226.4	29.9	2	5.71	3.0	3.0		2003		PPPPP	
_010.83	53 1224	O	LOS ANGELES RIVER	302		LA	41.8	38.9	1	None				1957	1992	PPPGG	
_011.11	53 1225	O	VINELAND AVENUE UC	204		LA	50.0	42.0	2	None				1957	1992	PPPPP	
_011.45	53 1226	O	MOORPARK STREET UC	105		LA	33.2	49.7	1	None	0.6			1957	1992	PPPPP	
_011.60	53 1493S	U	RIVERSIDE DRIVE OFF-RAMP OC	205		LA	214.2	9.7	7	4.5				1959		PPPPP	
_011.63	53 1339F	O	ROUTE 134/101/170 SEPARATION	205		LA	231.3	21.3	9	None	0.6	0.6		1959	1962	PPPPP	
_011.63	53 1339F	U	ROUTE 134/101/170 SEPARATION	205		LA	231.3	21.3	9	4.64	0.6	0.6		1959	1962	PPPPP	
_011.75	53 1336R	O	101/134, 170 SEPARATION	205		LA	214.6	25.0	8	None	0.6	0.6		1959		PPPPP	
_011.83	53 1338L	O	TUJUNGA AVENUE UC	105		LA	31.4	30.0	1	None	0.5	0.5		1959		PPPPP	
_012.35	53 1310	O	COLFAX AVENUE UC	105		LA	28.3	42.4	1	None	0.5	0.5		1959		PPPPP	
_012.60	53 1311	O	RADFORD AVENUE UC	105		LA	41.4	43.2	1	None				1959	1960	PPPPP	
_012.85	53 1315	O	LAUREL CANYON BLVD UC	105	101	LA	45.1	41.5	2	None				1959	1960	PPPPP	
_013.27	53 1337	O	TUJUNGA WASH	302		LA	93.6	42.3	3	None				1959	1992	PPPPP	
_013.39	53 1340	O	WHITSETT AVENUE UC	105		LA	27.7	42.7	1	None	0.6	0.6		1959		PPPPP	
_013.88	53 1353	O	COLDWATER CANYON AVENUE UC	105		LA	27.7	42.6	1	None	0.6	0.6		1959		PPPPP	
_014.13	53 1429	O	ETHEL AVENUE PUC	101	101	LA	48.7	2.4	1	None				1959		PPPPP	
_014.38	53 1354	O	FULTON AVENUE UC	105		LA	28.0	42.6	1	None	0.6	0.6		1959		PPPPP	
_014.89	53 1355	O	WOODMAN AVENUE UC	105		LA	32.9	42.6	1	None	0.6	0.6		1959		PPPPP	
_015.38	53 1371	O	LOS ANGELES RIVER	205	104	LA	177.7	41.8	7	None	0.6	0.6		1959		PPPPP	
_015.64	53 2365	O	TYRONE AVENUE DRAIN	119		LA	7.0	62.8	3	None				1959		PGOOX	
_015.91	53 1376	O	VAN NUYS BLVD UC	302	104	LA	56.7	42.2	3	None				1959	1992	PPPPP	
_016.43	53 1375	O	KESTER AVENUE UC	105		LA	29.6	50.6	1	None				1959	1992	PPPPP	
_016.94	53 1102L	O	SEPULVEDA BLVD UC	105		LA	32.9	23.0	1	None				1959		PPPPP	
_016.94	53 1102R	O	SEPULVEDA BLVD UC	105		LA	33.5	27.9	1	None				1959		PPPPP	
_017.07	53 1145L	O	N405-N101 CONNECTOR UC	201		LA	32.9	19.7	3	None	0.6	0.6		1958		PPPPP	
_017.10	53 2973R	U	GREENLEAF ST ON RAMP UC	505		LA	32.3	16.2	1	5.72				2008		PPPPP	
_017.14	53 1146F	O	S101-N405 CONNECTOR OC	205		LA	61.6	7.7	3	None	0.6	0.6		1958		PPPPP	
_017.14	53 1146F	U	S101-N405 CONNECTOR OC	205		LA	61.6	7.7	3	4.55	0.6	0.6		1958		PPPPP	



Structure Maintenance & Investigations



Log of Bridges on State Highways

October, 2018

DISTRICT 07

07-LA-101

Postmile	Bridge Number	OU	Structure Name or Route Information	Structure Types		City	Bridge Length	Width	Num Spans	Min VC over Rdway		Sidewalk		Year Built	Year Wid/Ext	Permit Rating	P
				Main	Appr					Lt	Rt						
_017.14	53 1146L	O	ROUTE 101/405 SEPARATION	205		LA	61.0	20.5	3	None	0.6	0.6	1958		PPPPP		
L_017.14	53 1146L	U	ROUTE 101/405 SEPARATION	205		LA	61.0	20.5	3	4.55	0.6	0.6	1958		PPPPP		
_017.14	53 1146G	O	N101-S405 CONNECTOR OC	205		LA	69.5	7.7	3	None	0.6	0.6	1958		PPPPP		
R_017.14	53 1146G	U	N101-S405 CONNECTOR OC	205		LA	69.5	7.7	3	4.55	0.6	0.6	1958		PPPPP		
_017.14	53 1146R	O	ROUTE 101/405 SEPARATION	205		LA	65.2	22.5	3	None		0.6	1958	1971	PPPPP		
R_017.14	53 1146R	U	ROUTE 101/405 SEPARATION	205		LA	65.2	22.5	3	4.55		0.6	1958	1971	PPPPP		
_017.29	53 1147R	O	S405-S101 CONNECTOR UC	505		LA	54.6	24.3	3	None		0.6	1958	1971	PPPPP		
R_017.50	53 1103L	O	HASKELL AVENUE UC	104		LA	23.8	25.1	1	None			1958	1992	PPPPP		
L_017.50	53 1103L	U	HASKELL AVENUE UC	104		LA	23.8	25.1	1	4.65			1958	1992	PPPPP		
_017.51	53 1103R	O	HASKELL AVENUE UC	104		LA	23.8	24.6	1	None		0.6	1958	1971	PPPPP		
R_017.51	53 1103R	U	HASKELL AVENUE UC	104		LA	23.8	24.6	1	4.67		0.6	1958	1971	PPPPP		
_018.51	53 1306	O	ENCINO EQUESTRIAN UC	107 107		LA	5.6	101.0	2	None			1958		PPPPP		
U_018.51	53 1306	U	ENCINO EQUESTRIAN UC	107 107		LA	5.6	101.0	2	0			1958		PPPPP		
_018.61	53 1104	O	HAVENHURST AVENUE UC	105		LA	34.7	38.2	1	None	0.6	0.6	1958		PPPPP		
_018.69	53 1470M	O	RUBIO AVENUE STORM DRAIN	119		LA	7.6	40.8	3	None			1958	1972	PPPPP		
_019.22	53 1052	O	BALBOA BLVD UC	502		LA	36.3	41.5	1	None			1958	1992	PPGOO		
_019.50	53 1264	U	AMESTOY AVENUE POC	601 201		LA	117.3	2.6	4	4.57			1958				
_019.74	53 1053	U	LOUISE AVENUE OC	204		LA	44.2	23.4	2	4.52	2.1	2.1	1958		PPPPP		
_019.99	53 1289	U	ENCINO AVENUE POC	601		LA	131.4	2.7	2	4.47	0.2	0.2	1959				
_020.23	53 1054	O	WHITE OAK AVENUE UC	105		LA	33.2	42.6	1	None	0.6	0.6	1959		PPPPP		
_020.73	53 1055	O	LINDLEY AVENUE UC	105		LA	27.7	41.8	1	None	0.6	0.6	1959		PPPPP		
_020.88	53 2132	O	CABALLERO CREEK	119		LA	99.1	40.2	3	None			1959		PPPPP		
_020.95	53 1380	O	ETIWANDA AVENUE PUC	101 101		LA	69.2	2.4	1	None			1959		PPPPP		
_021.02	53 1056	O	BURBANK BLVD UC	105		LA	34.1	41.8	1	None	0.6	0.6	1959		PPPPP		
_021.25	53 1057	O	RESEDA BLVD UC	105		LA	33.2	41.8	1	None	0.6	0.6	1959		PPPPP		
_021.76	53 1058	O	WILBUR AVENUE UC	105		LA	27.7	42.5	1	None			1959		PPPPP		
_022.25	53 1059	O	TAMPA AVENUE UC	105		LA	32.9	42.5	1	None	0.9		1959		PPPPP		
_022.52	53 1399	O	SHIRLEY AVENUE PUC	119		LA	48.6	0.0	1	None			1959		PPPPP		
_022.75	53 1060	O	CORBIN AVENUE UC	501		LA	27.7	42.5	1	None			1959		PPPPP		
_022.99	53 1400	O	OAKDALE AVENUE PUC	119		LA	47.2	2.4	1	None			1959		PPPPP		
_023.26	53 1061	O	WINNETKA AVENUE UC	105		LA	35.4	42.5	1	None			1959		PPPPP		
_024.31	53 1062	O	DE SOTO AVENUE UC	105		LA	29.9	42.5	1	None			1957		PPPPP		
_024.85	53 1063	O	CANOGA AVENUE UC	105		LA	28.0	42.5	1	None			1957		PPPPP		
_025.34	53 1064	O	ROUTE 101/27 SEPARATION	302		LA	42.7	46.3	2	None	0.2	0.2	1956	1989	PPPPP		
_025.76	53 1065	O	VENTURA BLVD UC	302		LA	52.4	39.0	2	None			1956	1989	PPPPP		
_025.88	53 1095	O	SHOUP AVENUE UC	104		LA	21.3	42.7	1	None			1957	1989	PPPPP		
_026.18	53 1163	O	SALE AVENUE PUC	119		LA	3.0	35.0	1	None			1957		PPPPP		
_026.45	53 1066	O	FALLBROOK AVENUE UC	105		LA	29.6	35.2	1	None			1957		PPPPP		
_026.68	53 1162	U	DEL VALLE STREET POC	601		LA	63.1	2.7	4	5.11	0.2	0.2	1957				



Structure Maintenance & Investigations



Log of Bridges on State Highways

October, 2018

DISTRICT 07

07-LA-101

Postmile	Bridge Number	OU	Structure Name or Route Information	Structure Types		City	Bridge Length	Width	Min VC		Sidewalk		Year Built	Year Wid/Ext	Permit Rating	P
				Main	Appr				Spans	over Rdway	Lt	Rt				
_027.14	53 0074	O	DRY CANYON CREEK	119		LA	7.0	68.5	2	None			1957		PPPPP	
_027.36	53 2775	U	VALLEY CIRCLE BLVD OC	605		LA	120.7	33.5	2	5.63	1.8	3.0	1996		PPPPP	
_028.29	53 1680	U	PARKWAY CALABASAS OC	605	104	LA	82.6	23.1	5	4.69		1.5	1965	1996	GGGGG	
_029.06	53 1681	U	MUREAU ROAD OC	602	104		62.2	12.1	4	4.83		1.5	1965		PPPPG	
_031.05	53 1442	U	LAS VIRGENES OC	302			84.4	30.8	4	4.6	2.3	2.3	1962	1973	PPPOX	
_031.37	53 0003	O	LAS VIRGENE CREEK	119			17.1	51.2	3	None			1973	1988	PPPPP	
_031.91	53 1730	U	LOST HILLS OC	502	104		61.6	12.1	4	4.72	1.5		1965		PPPPP	
_032.78	53 1731	O	LIBERTY CANYON ROAD UC	505			46.0	42.7	1	None			1973		PPPPP	
_033.69	53 1678	U	PALO COMADO OC	502	104	AGRH	71.3	12.3	4	4.57	1.5		1963		PPPPP	
_033.91	53 0755	O	CHESEBRO CREEK	201		AGRH	24.4	58.2	3	None			1949	1973	PPPPP	
_033.99	53 0998	U	LEWIS ROAD POC	504		AGRH	167.3	2.9	6	5.38			1963	1973		
_034.82	53 0002	O	MEDEA CREEK	201		AGRH	32.6	54.3	4	None			1949	1973	PPPPP	
_035.04	53 0945	U	KANAN ROAD OC	602		AGRH	60.7	29.3	2	4.64	1.5	1.5	1964	1981	PPPPP	
_036.18	53 1726	U	REYES ADOBE OC	502	502	AGRH	67.4	12.1	6	4.72		1.5	1965	2011	PPPPP	
_037.41	53 2619M	O	LINDERO CANYON RD ON-RAMP CULV	119		WLKV	8.8	7.3	2	None			1973		PPPPP	
_037.54	53 2355	U	LINDERO CANYON ROAD OC	605		WLKV	88.4	34.4	2	5.1	2.3	2.3	1973		PPPPP	

07-VEN-101

Postmile	Bridge Number	OU	Structure Name or Route Information	Structure Types		City	Bridge Length	Width	Min VC		Sidewalk		Year Built	Year Wid/Ext	Permit Rating	P
				Main	Appr				Spans	over Rdway	Lt	Rt				
_000.00			LOS ANGELES CL			THOK										
_000.16	52 0349	U	LAKEVIEW CANYON ROAD OC	605		THOK	73.2	23.6	2	5.03	1.5	2.1	1973		PPPPP	
_000.70	52 0268E	U	ROUTE 23/101 SEPARATION	502		THOK	95.4	35.4	4	4.59	1.5	1.5	1964	1973	PPPPP	
_000.71			JCT RTE 23		SOUTH	THOK										
_001.07	52 0401	O	CORD AVENUE CULVERT	219		THOK	7.9	65.5	3	None			1973		PPPPP	
_001.62	52 0273	O	HAMPSHIRE ROAD UC	204		THOK	45.1	46.9	3	None			1966	1973	PPPPP	
_002.25	52 0274	O	CONEJO SCHOOL ROAD UC	204		THOK	37.5	54.3	3	None			1966	1973	PPPPP	
_003.02	52 0315G	O	RANCHO ROAD UC	505		THOK	41.5	12.5	1	None			1970		PPPPP	
_003.02	52 0315G	U	RANCHO ROAD UC	505		THOK	41.5	12.5	1	4.83			1970		PPPPP	
_003.03	52 0314	O	RANCHO ROAD UC	505		THOK	39.9	47.9	1	None			1970		PPPPP	
_003.10			JCT RTE 23		NORTH	THOK										
_003.11	52 0317F	U	SR23/US101 SEPARATION	205		THOK	317.6	12.5	10	5.28			1970		PPPPP	
_003.14	52 0307G	O	THOUSAND OAKS BLVD UC	205		THOK	67.4	12.5	3	None			1970		PPPPP	
_003.16	52 0416F	O	THOUSAND OAKS BLVD UC	205		THOK	61.9	12.5	3	None			1970		PPPPP	
_003.20	52 0316	O	S101-N23 CONNECTOR UC	505		THOK	39.6	47.9	1	None			1970		PPPPP	
_003.20	52 0316	U	S101-N23 CONNECTOR UC	505		THOK	39.6	47.9	1	4.78			1970		PPPPP	
_003.20	52 0316K	O	S101-N23 CONNECTOR UC	505		THOK	46.0	7.9	1	None			1970		PPPPP	
_003.20	52 0316K	U	S101-N23 CONNECTOR UC	505		THOK	46.0	7.9	1	4.75			1970		PPPPP	
_003.30	52 0317F	U	SR23/US101 SEPARATION	205		THOK	317.6	12.5	10	5.28			1970		PPPPP	
_003.34	52 0317F	U	SR23/US101 SEPARATION	205		THOK	317.6	12.5	10	5.28			1970		PPPPP	
_004.06	52 0237	O	MOORPARK ROAD UC	204		THOK	52.4	34.3	4	None			1962		PPPPP	
_004.53	52 0411L	O	ARROYO CONEJO SIDEHILL VIADUCT	201		THOK	80.5	7.3	10	None	0.2		1982		PPPPP	



Structure Maintenance & Investigations



Log of Bridges on State Highways

October, 2018

DISTRICT 07

07-VEN-101

Postmile	Bridge Number	OU	Structure Name or Route Information	Structure Types		City	Bridge Length	Width	Num Spans	Min VC over Rdway		Year Built	Year Wid/Ext	Permit Rating	P	
				Main	Appr					Lt	Rt					
_004.58	52 0411R	O	ARROYO CONEJO SIDEHILL VIADUCT	201		THOK	44.5	20.8	4	None	0.2	1982		PPPPP		
_004.71	52 0412R	O	ARROYO CONEJO SIDEHILL VIADUCT	201		THOK	68.3	7.3	9	None	0.2	1982		PPPPP		
_005.05	52 0325	U	LYNN ROAD OC	602		THOK	72.8	32.7	3	5.26	1.5	1.4	1968	1980	PPPPP	
_006.19	52 0280L	U	VENTU PARK ROAD OC (S/B)	602		THOK	68.9	13.3	2	5	1.7		1966		PPPPP	
_006.19	52 0280R	U	VENTU PARK ROAD OC (N/B)	602		THOK	68.9	11.6	2	5.21			1966		PPPPP	
_006.92	52 0286S	O	SOUTH BRANCH ARROYO CONEJO	105		THOK	27.4	11.6	1	None			1967		PPPPP	
_007.01	52 0014	O	SOUTH BRANCH ARROYO CONEJO	201		THOK	21.9	49.5	2	None			1954	2003	PPPPP	
_007.02	52 0247	U	BORCHARD ROAD OC	302		THOK	84.7	31.4	3	4.11	1.5		1962	1992	PPGOO	
_007.89	52 0266	U	WENDY DRIVE OC	302		THOK	86.8	37.2	2	4.72	1.8		1967	2014	POOXX	
_008.96			CONEJO			SCALES NBD										
_009.19			CONEJO			SCALES SBD										
_010.21	52 0413	O	CONEJO GRADE SIDEHILL VIADUCT	205		CMRL	470.6	21.1	16	None			1987		PPPPP	
_010.56	52 0414	O	CONEJO GRADE SIDEHILL VIADUCT	205		CMRL	289.6	3.6	11	None			1987		PPPPP	
_010.74	52 0203	O	CAMARILLO SPRINGS ROAD UC	204		CMRL	46.9	43.2	3	None			1959	1987	PPPPP	
_011.44	52 0008	O	ARROYO CONEJO	205		CMRL	76.2	37.5	4	None			1987		PPPPP	
_012.30	52 0204	U	PLEASANT VALLEY ROAD OC	505		CMRL	62.2	30.8	2	5	1.5	1.5	1959	1992	PPPPP	
_012.76	52 0009	O	ARROYO CALLEGUAS	205		CMRL	73.5	39.0	4	None			1987		PPPPP	
_013.75	52 0016	O	CAMARILLO OH & SEPARATION	602 403		CMRL	175.0	53.7	10	None			1953	1987	PPPPP	
_013.81	52 0448	U	CAMARILLO PEDESTRIAN OH	506 201			287.9	3.1	17	7.65	0.3	0.3	2006			
_013.86			JCT RTE 34			CMRL										
_014.13	52 0447	U	ARNEILL ROAD OC	605		CMRL	64.0	24.7	2	5.54	1.5	1.5	2005		PPPPP	
_014.80	52 0428	U	CARMEN DRIVE OC	605		CMRL	60.0	26.2	2	5	1.7	1.7	1996		PPPPP	
_015.69	52 0370	O	CAMARILLO HILLS DRAIN	119		CMRL	8.5	32.0	1	None			1975		PPPPP	
_015.89	52 0246	U	LAS POSAS ROAD OC	605		CMRL	82.3	26.5	2	4.97	1.5		1975		PPPPP	
_016.79	52 0455	U	SPRINGVILLE DRIVE OC	605		CMRL	61.0	31.2	2	5.65	1.5	1.5	2012		PPPPP	
_017.75	52 0270	U	CENTRAL AVENUE OC	502 104		CMRL	62.5	14.8	4	4.62	1.5		1964		PPPPP	
_018.01	52 0198M	O	WOOD CREEK	219		CMRL	83.2	43.0	2	None	1.7		1955	1985	PPPPP	
_018.78	52 0164	O	REVOLON SLOUGH	219			14.9	32.6	2	None			1982		PPPPP	
_019.17	52 0271	U	DEL NORTE BLVD OC	502 104		OXN	60.0	12.3	4	4.74	1.5		1964		PPPPP	
_019.35	52 0171	O	BEANFIELD DRAIN	219		OXN	8.2	68.5	3	None			1926	1955	PPPPP	
_019.42	52 0172	O	TAMARISK DRAIN	219		OXN	8.2	44.0	3	None			1926	1955	PPPPP	
_020.08	52 0456	U	RICE AVENUE OC	605		OXN	65.2	40.2	2	5.61	2.4	2.4	2013		PPPPP	
_021.01	52 0438	U	ROSE AVENUE OVERCROSSING	205		OXN	95.0	32.4	2	5.99	1.8	1.8	2001		PPPPP	
_021.98	52 0454	U	OXNARD BLVD OC	605			76.0	40.8	2	5.75	1.5	3.9	2004		PPPPP	
_022.00			JCT RTE 232			OXN										
_022.00	52 0188	U	ROUTE 232/101 SEPARATION	605		OXN	92.0	35.4	2	4.9	1.5	1.5	1975		PPPPP	
_022.73			JCT RTE 1			OXN										
R023.07	52 0449	O	SANTA CLARA RIVER BRIDGE	605			604.2	63.8	15	None	0.5	4.1	2007		PPPPP	
R023.07	52 0449	U	SANTA CLARA RIVER BRIDGE	605			604.2	63.8	15	4.69	0.5	4.1	2007		PPPPP	
R023.98	52 0021L	O	MONTALVO SPUR OH	205		VEN	54.9	15.5	3	None			1968		PPPPP	
R023.99	52 0021R	O	MONTALVO SPUR OH	205		VEN	54.9	15.5	3	None			1968		PPPPP	



Structure Maintenance & Investigations



Log of Bridges on State Highways

October, 2018

DISTRICT 07

07-VEN-101

Postmile	Bridge Number	OU	Structure Name or Route Information	Structure Types		City	Bridge Length	Width	Num Spans	Min VC over Rdway	Sidewalk		Year Built	Year Wid/Ext	Permit Rating	P
				Main	Appr						Lt	Rt				
R024.34	52 0017R	O	MONTALVO OH	205		VEN	70.4	15.5	3	None			1968		PPPPP	
R024.35	52 0017L	O	MONTALVO OH	205		VEN	69.8	17.1	3	None			1968		PPPPP	
R024.65	52 0439R	O	VICTORIA AVENUE UC	605		VEN	42.2	17.9	2	None			2000		PPPPP	
R024.66	52 0439L	O	VICTORIA AVENUE UC	605		VEN	42.2	22.7	2	None			2000		PPPPP	
_025.97	52 0214L	O	TELEPHONE ROAD UC	205		VEN	62.2	11.9	4	None			1961		PPPPP	
_025.97	52 0214R	O	TELEPHONE ROAD UC	205		VEN	62.2	15.5	4	None			1961		PPPPP	
_026.39	52 0224F	O	S101-E126 CONNECTOR OC	205		VEN	137.8	15.8	5	None			1963		PPPPP	
_026.39	52 0224F	U	S101-E126 CONNECTOR OC	205		VEN	137.8	15.8	5	5.25			1963		PPPPP	
_026.40	52 0225F	U	MAIN STREET OFF-RAMP UC	205		VEN	145.1	12.1	4	4.88			1963		PPPPP	
_026.72	52 0168L	O	MAIN STREET UC	205		VEN	83.2	24.6	4	None			1961		PPPPP	
_026.72	52 0168R	O	MAIN STREET UC	205		VEN	78.6	15.5	4	None			1961		PPPPP	
_026.79			JCT RTE 126			VEN										
_027.25	52 0020L	O	LEMON OVERHEAD	205		VEN	122.2	15.7	5	None			1961		PPPPP	
_027.25	52 0020R	O	LEMON OVERHEAD	205		VEN	118.6	15.7	5	None			1961		PPPPP	
_028.45	52 0434	U	SEAWARD AVENUE OC	605		VEN	68.6	32.3	2	5.46	1.8	1.8	2001		PPPPP	
_029.45	52 0152L	O	VISTA DEL MAR UC	201		VEN	39.6	15.7	3	None			1961		PPPPP	
_029.45	52 0152R	O	VISTA DEL MAR UC	201		VEN	39.9	15.7	3	None			1961		PPPPP	
_029.55	52 0163L	O	SAN JON CREEK	204 201		VEN	74.7	15.8	6	None			1961		PPPPP	
_029.55	52 0163R	O	SAN JON CREEK	204 201		VEN	75.0	15.8	6	None			1961		PPPPP	
_029.89	52 0218	U	ASH STREET POC	102		VEN	126.5	3.2	7	4.7			1961			
_030.01	52 0178	U	VENTURA UP	310		VEN	164.9	0.0	2	5			1961			
_030.10	52 0217K	O	CHESTNUT STREET ON-RAMP OH	205		VEN	269.4	10.4	12	None	0.6	0.6	1961		PPPPP	
_030.10	52 0217K	U	CHESTNUT STREET ON-RAMP OH	205		VEN	269.4	10.4	12	7.62	0.6	0.6	1961		PPPPP	
_030.15	52 0219	U	CALIFORNIA STREET OC	205		VEN	46.3	24.8	2	4.59	2.7	2.7	1961		PPPPP	
_030.40	52 0231L	O	FIGUEROA STREET UC	205		VEN	41.8	17.3	3	None			1963		PPPPP	
_030.40	52 0231R	O	FIGUEROA STREET UC	205		VEN	41.8	17.5	3	None	0.6		1963		PPPPP	
_030.59	52 0232L	O	VENTURA AVENUE OFF-RAMP UC	205		VEN	61.3	12.1	3	None			1963		PPPPP	
_030.59	52 0232L	U	VENTURA AVENUE OFF-RAMP UC	205		VEN	61.3	12.1	3	6.71			1963		PPPPP	
_030.59	52 0232R	O	VENTURA AVENUE OFF-RAMP UC	205		VEN	50.6	15.7	3	None			1963		PPPPP	
_030.59	52 0232R	U	VENTURA AVENUE OFF-RAMP UC	205		VEN	50.6	15.7	3	6.42			1963		PPPPP	
_030.71	52 0235L	O	WEST VENTURA OH	205		VEN	150.0	17.6	5	None			1963		PPPPP	
_030.71	52 0235L	U	WEST VENTURA OH	205		VEN	150.0	17.6	5	5.02			1963		PPPPP	
_030.71	52 0235R	O	WEST VENTURA OH	205		VEN	149.0	20.9	4	None			1963		PPPPP	
_030.71	52 0235R	U	WEST VENTURA OH	205		VEN	149.0	20.9	4	5.58			1963		PPPPP	
_030.91			JCT RTE 33			VEN										
_030.91	52 0236F	U	ROUTE 33/101 SEPARATION	205		VEN	93.3	12.1	5	4.69			1962		PPPPP	
_030.94	52 0241L	O	VENTURA RIVER	205		VEN	297.8	16.2	12	None			1962	1974	PPPPP	
_030.94	52 0241R	O	VENTURA RIVER	205		VEN	391.1	13.8	16	None	0.6		1962		PPPPP	
_031.50	52 0245R	O	WEST MAIN STREET UC	205		VEN	91.1	16.2	4	None			1963	1974	PPPPP	
_031.50	52 0245R	U	WEST MAIN STREET UC	205		VEN	91.1	16.2	4	7.41			1963	1974	PPPPP	
_031.55	52 0245L	O	WEST MAIN STREET UC	205		VEN	91.1	16.2	4	None			1963	1974	PPPPP	
_031.55	52 0245L	U	WEST MAIN STREET UC	205		VEN	91.1	16.2	4	7.92			1963	1974	PPPPP	
R032.70			JCT RTE 1													



Structure Maintenance & Investigations



Log of Bridges on State Highways

October, 2018

DISTRICT 07

07-VEN-101

Postmile	Bridge Number	OU	Structure Name or Route Information	Structure Types		City	Bridge Length	Width	Num Spans	Min VC over Rdway	Sidewalk		Year Built	Year Wid/Ext	Permit Rating	P
				Main	Appr						Lt	Rt				
R032.70	52 0206	O	SOLIMAR OFF-RAMP UC	107			21.9	42.1	1	None			1963	1973	PPPPP	
R032.70	52 0206	U	SOLIMAR OFF-RAMP UC	107			21.9	42.1	1	4.65			1963	1973	PPPPP	
R034.68	52 0220L	O	DULAH ROAD UC	505			37.8	16.2	1	None			1973		PPPPP	
R034.68	52 0220R	O	DULAH ROAD UC	505			36.0	16.2	1	None			1973		PPPPP	
R035.35	52 0221L	O	SAN MIGUELITO ROAD UC	505			34.7	16.2	1	None			1973		PPPPP	
R035.35	52 0221R	O	SAN MIGUELITO ROAD UC	505			34.7	16.2	1	None			1973		PPPPP	
R036.76	52 0222	U	PADRE JUAN CANYON ROAD OC	605			80.8	10.4	2	5.36			1973		PPPPP	
R038.89	52 0367L	O	HOBSON ACCESS ROAD UC	505			29.9	17.1	1	None			1973		PPPPP	
R038.89	52 0367R	O	HOBSON ACCESS ROAD UC	505			29.9	16.2	1	None			1973		PPPPP	
R038.95			JCT RTE 1													
R038.95	52 0207L	O	SEACLIFF OH & SEPARATION	605			147.5	19.4	4	None			1973		PPPPP	
R038.95	52 0207R	O	SEACLIFF OH & SEPARATION	605			147.5	16.3	4	None			1973		PPPPP	
R039.18	52 0351	O	MADRANIO CANYON CREEK	119			6.7	76.1	2	None			1973		PPPPP	
R039.40	52 0350	O	SEACLIFF PUC	107			3.0	64.6	1	None			1973		PPPPP	
R039.52	52 0352	O	LAS SAUCES CREEK	119			16.2	86.9	4	None			1973		PPPPP	
R039.66	52 0359	O	LAS SAUCES PUC	101			74.4	24.7	1	None			1973		PPPPP	
R039.78	52 0328L	O	MOBIL PIER UC	505			26.5	20.7	1	None			1973		PPPPP	
R039.78	52 0328R	O	MOBIL PIER UC	505			26.5	16.3	1	None			1973		PPPPP	
R040.26	52 0360	O	PUNTA GORDA PUC	107			3.0	19.2	1	None			1973		PPPPP	
R043.57	52 0279	O	BATES ROAD UC	505			42.4	16.2	1	None			1971		PPPPP	
R043.62	52 0390	O	RINCON CREEK	119			8.8	52.8	1	None			1928	1971	PPPPP	

07-LA-103

Postmile	Bridge Number	OU	Structure Name or Route Information	Structure Types		City	Bridge Length	Width	Num Spans	Min VC over Rdway	Sidewalk		Year Built	Year Wid/Ext	Permit Rating	P
				Main	Appr						Lt	Rt				
_000.00			BEGIN RTE 103													
			JCT RTE 47			LA										
_000.07	53 2626	O	UNION PACIFIC OH	302		LA	334.6	24.4	15	None			1947		PGGGG	
_000.07	53 2626	U	UNION PACIFIC OH	302		LA	334.6	24.4	15	4.7			1947		PGGGG	
_000.50	53 2685	U	ULTRAMAR REFINERY POC	502 101		LA	67.7	1.8	7	5.84			1981			
_000.90	53 2627	O	ANAHEIM STREET OH	302		LA	470.5	21.6	19	None			1947		PPPPP	
_001.59	53 0145	U	ROUTE 1/103 SEPARATION	302		LBCH	62.2	34.1	4	4.65	1.5	1.5	1948		PPPPP	
_001.60			JCT RTE 1													
			END RTE 103			LBCH										

07-LA-105

Postmile	Bridge Number	OU	Structure Name or Route Information	Structure Types		City	Bridge Length	Width	Num Spans	Min VC over Rdway	Sidewalk		Year Built	Year Wid/Ext	Permit Rating	P
				Main	Appr						Lt	Rt				
R000.39	53 2400L	O	AIRPORT VIADUCT	605 205		LA	2662.6	17.3	60	None			1990		PPPPP	
R000.39	53 2400R	O	AIRPORT VIADUCT	605 205		LA	2592.9	17.3	58	None			1990		PPPPP	
R000.44	53 2800F	O	W105-S1 CONNECTOR OC	605		LA	159.9	8.4	4	None			1990		PPPPP	
R000.53	53 2802F	O	W105-N1 CONNECTOR OC	605		LA	329.4	15.4	8	None			1990	2010	PPPPP	
R000.85	53 2400S	O	IMPERIAL HIGHWAY EB ON-RAMP	605		ESEG	165.4	10.9	4	None			1989		PPPPP	
R000.98	53 2803K	O	NASH STREET OFF-RAMP OC	605		LA	276.5	12.6	9	None			1989		PPPPP	



Structure Maintenance & Investigations



Log of Bridges on State Highways

October, 2018


DISTRICT 07

07-LA-105

Postmile	Bridge Number	OU	Structure Name or Route Information	Structure Types		City	Bridge Length	Width	Num Spans	Min VC over Rdway		Sidewalk		Year Built	Year Wid/Ext	Permit Rating	P
				Main	Appr					Lt	Rt						
R001.20	53 2738S	O	DOUGLAS STREET ON-RAMP	OC	605 205	LA	174.7	10.8	6	None				1996		PPPPP	
R001.63	53 2805G	O	E105-N&S405 CONNECTOR		605 205	LA	368.6	12.8	9	5.49				1990		PPPPP	
R001.75	53 2442H	U	N&S405-W105 CONNECTOR	OC	605	LA	489.2	12.5	11	13				1989		PPPPP	
R001.79	53 2806S	O	IMPERIAL HIGHWAY EB ON-RAMP		605	LA	262.7	14.5	6	5.51				1989		PPPPP	
R001.79	53 2807K	O	IMPERIAL HIGHWAY WB OFF-RAMP		605 205	LA	263.7	14.5	6	None				1990		PPPPP	
R001.79	53 2808	U	EASTBOUND LRT FLYOVER (LRT VIA		505 205	LA	335.3	12.0	8	5.51				1989		PPPPP	
R002.00	53 2400	O	AIRPORT VIADUCT		605	HAW	722.1	58.3	18	6.25				1991		PPPPP	
R002.00	53 2443F	U	S405-E105 CONNECTOR SEPARATION		605	HAW	1279.6	12.8	27	5.23				1991		PPPPP	
R002.02	53 1240H	O	E&W105-S405 CONNECTOR (120T	OC	205		50.3	12.8	3	None				1989		PPPPP	
R002.03	53 2686H	O	E&W105-S405 CONNECTOR (RAMP	OC	605	HAW	131.8	12.8	4	None				1989		PPPPP	
R002.05	53 1239H	O	E&W105-S405 CONNECTOR (EL S	OC	505	LA	55.5	12.8	1	None				1989		PPPPP	
R002.11	53 2442G	U	N405-W105 CONNECTOR SEPARATION		605	LA	520.0	11.6	11	6.35				1991		PPPPP	
R002.11	53 2443F	U	S405-E105 CONNECTOR SEPARATION		605	HAW	1279.6	12.8	27	5.23				1991		PPPPP	
R002.27	53 2439S	U	NORTHBOUND COLLECTOR	OC	605	LA	252.7	15.6	7	5.45				1989		PPPPP	
R002.30	53 2434T	U	IMPERIAL HIGHWAY ON-RAMP (C	OC	605	LA	99.7	9.6	3	6.35				1989		PPPPP	
R002.53	53 2435	O	INGLEWOOD AVENUE	UC	505	HAW	45.4	54.3	1	None				1993		PPPPP	
R002.53	53 2435F	O	W105-N&S405 CONNECTOR (INGL	OC	505	HAW	42.8	16.5	1	None				1993		PPPPP	
R003.05	53 2432	U	HAWTHORNE BLVD	OC	605	HAW	109.4	53.6	2	5	3.0	3.0	1993		PPPPP		
R003.14	53 2739	U	HAWTHORNE BLVD	POC	606	HAW	82.1	4.7	2	6.96				1993			
R003.32	53 2656S	O	PRAIRIE AVENUE OFF-RAMP	OC	605	HAW	190.1	10.8	4	None				1993		PPPPP	
R003.32	53 2656S	U	PRAIRIE AVENUE OFF-RAMP	OC	605	HAW	190.1	10.8	4	5.41				1993		PPPPP	
R003.50	53 2653K	O	IMPERIAL HIGHWAY ON-RAMP (SPUR		205 201	HAW	148.4	10.8	8	None				1993		PPPPP	
R003.51	53 2655	U	IMPERIAL HIGHWAY	OC	605	HAW	194.0	31.7	4	4.95	1.5	2.1	1993		PPPPP		
R003.62	53 2517	U	PRAIRIE AVENUE	OC	605	HAW	143.2	29.9	4	5.54	2.1	1.5	1993		PPPPP		
R003.84	53 2516	U	118TH STREET	POC	605 105	HAW	209.1	3.1	6	5.56				1993			
R004.16	53 2518	O	DOMINGUEZ CHANNEL		505	ING	50.9	62.8	1	None				1993		PPPPP	
R004.23	53 2598	O	YUKON AVENUE	UC	505	ING	36.6	62.8	1	None				1993		PPPPP	
R004.59	53 2531M	O	DOMINGUEZ CHANNEL BOX CULVERT		119	HAW	18.6	26.8	4	None				1988		PPPPP	
R004.73	53 2519	O	CRENSHAW BLVD	UC	605	ING	88.0	76.7	2	None				1992		PPPPP	
R005.23	53 2520	U	VAN NESS AVENUE	OC	605	HAW	83.5	23.2	2	5.1	1.5	1.5	1988		PPPPP		
R005.48	53 2522	U	WILTON PLACE	OC	605	HAW	99.1	15.8	2	7.62	1.5	1.5	1988		PPPPP		
R005.74	53 2524	U	WESTERN AVENUE	OC	605		143.7	29.9	4	5.11	1.8	1.8	1988		PPPPP		
R006.25	53 2525	U	NORMANDIE AVENUE	OC	605		91.7	23.2	2	5.05	1.5	1.5	1986		PPPPP		
R006.52	53 2526	U	BUDLONG AVENUE	OC	605		107.7	15.8	2	5.18	1.5	1.5	1985		PPPPP		
R006.74	53 2527	U	VERMONT AVENUE	OC	605	LA	104.2	53.9	2	4.95	3.0	3.0	1985		PPPPP		
R006.83	53 2675K	O	VERMONT AVENUE OFF-RAMP	OC	605	LA	153.5	10.8	3	None				1993		PPPPP	
R007.02	53 2404G	O	E105-N110 CONNECTOR	OC	605 205	LA	1471.0	12.8	36	6.73				1989		PPPPP	
R007.05	53 2528	O	HOOVER STREET	UC	505	LA	37.6	71.8	1	None				1985		PPPPP	
R007.11	53 2682E	O	E105-N110 HOV & S110-W105		605 101	LA	1268.9	15.5	36	None				1993		PPPPP	



Structure Maintenance & Investigations



Log of Bridges on State Highways

October, 2018

DISTRICT 07

07-LA-105

Postmile	Bridge Number	OU	Structure Name or Route Information	Structure Types		City	Bridge Length	Width	Min VC		Sidewalk Lt Rt	Year Built	Year Wid/Ext	Permit Rating	P
				Main	Appr				Spans	over Rdway					
HOV															
R007.20	53 2403G	O	E105-S110 CONNECTOR OC	605		LA	219.5	9.6	5	None		1991		PPPPP	
R007.26	53 2404G	U	E105-N110 CONNECTOR OC	605 205		LA	1471.0	12.8	36	4.6		1989		PPPPP	
R007.26	53 2405L	O	W105/110 SEPARATION (& N110-W1)	605		LA	475.2	38.6	10	5.05		1991		PPPPP	
R007.26	53 2405R	O	E105/110 SEPARATION	605		LA	307.2	31.3	7	5.77		1986		PPPPP	
R007.26	53 2407F	U	W105-S110 CONNECTOR OC	605		LA	598.3	11.6	12	6.2		1991		PPPPP	
R007.26	53 2680F	U	W105-N110 HOV CONNECTOR OC	605		LA	849.1	9.6	19	5.72		1989		XXXXX	
R007.26	53 2682E	U	E105-N110 HOV & S110-W105 HOV	605 101		LA	1268.9	15.5	36	5.21		1993		PPPPP	
R007.39	53 2404G	U	E105-N110 CONNECTOR OC	605 205		LA	1471.0	12.8	36	4.6		1989		PPPPP	
R007.43	53 2407F	O	W105-S110 CONNECTOR OC	605		LA	598.3	11.6	12	5.64		1991		PPPPP	
R007.48	53 2715	U	BROADWAY UC (EB LRT)	506 201		LA	291.8	5.5	11	5.72		1991			
R007.50	53 2680F	U	W105-N110 HOV CONNECTOR OC	605		LA	849.1	9.6	19	5.72		1989		XXXXX	
R007.56	53 2401R	O	BROADWAY UC	505		LA	57.0	22.8	1	None		1989		PPPPP	
R007.61	53 2676F	O	W105-N110 CONNECTOR OC	605		LA	386.7	12.8	9	None		1989		PPPPP	
R007.65	53 2409	O	BROADWAY OH	107		LA	234.7	15.7	1	None		1989		PPPPP	
R007.79	53 2410L	O	MAIN STREET UC	505		LA	48.8	36.5	1	None		1985		PPPPP	
R007.79	53 2410R	O	MAIN STREET UC	505		LA	48.8	36.5	1	None		1985		PPPPP	
R007.80	53 2680F	O	W105-N110 HOV CONNECTOR OC	605		LA	849.1	9.6	19	None		1989		XXXXX	
R008.04	53 2476	O	SAN PEDRO STREET UC	505		LA	42.4	70.1	1	None		1985		PPPPP	
R008.29	53 2477	O	AVALON BLVD UC	605		LA	69.8	70.1	3	None		1988		PPPPP	
R008.46	53 2478	O	STANFORD AVENUE UC	505		LA	32.9	66.4	1	None		1985		PPPPP	
R008.94	53 2480	O	CENTRAL AVENUE UC	505		LA	48.4	53.6	1	None		1987		PPPPP	
R008.97	53 2483K	O	COMPTON CREEK OFF-RAMP	505		LA	28.2	14.5	1	None		1988		PPPPP	
R008.98	53 2483	O	COMPTON CREEK	505		COM	40.2	53.6	1	None		1988		PPPPP	
R008.99	53 2483S	O	COMPTON CREEK ON-RAMP	505			22.8	14.5	1	None		1988		PPPPP	
R009.21	53 2484	O	SUCCESS AVENUE UC	505		COM	33.3	58.9	1	None		1987		PPPPP	
R009.38	53 2485	O	COMPTON AVENUE UC	505		COM	40.0	59.1	1	None		1988		PPPPP	
R009.78	53 2487L	O	WILLOWBROOK OH	605		COM	218.5	32.8	7	None		1989		PPPPP	
R009.78	53 2487R	O	WILLOWBROOK OH	605		COM	218.5	29.2	7	None		1989		PPPPP	
R010.25	53 2490	O	ALAMEDA STREET VIADUCT	605		LYN	1086.6	53.6	22	None		1993		PPPPP	
R011.10	53 2662	O	STATE STREET UC	205		LYN	51.8	57.3	2	None		1987	1988	PPPPP	
R011.56	53 2493	O	LONG BEACH BLVD UC	205		LYN	177.6	59.1	8	None		1988		PPPPP	
R011.56	53 2493K	O	LONG BEACH WB ON-RAMP	205		LYN	163.6	12.3	8	None		1988		PPPPP	
R011.56	53 2493S	O	LONG BEACH EB ON-RAMP	205		LYN	169.2	12.3	8	None		1988		PPPPP	
R011.91	53 2494	O	FIR STREET UC	505		LYN	35.4	56.9	1	None		1987		PPPPP	
R011.91	53 2494S	O	FIR STREET EB ON-RAMP	505		LYN	37.0	8.4	1	None		1987		PPPPP	
R012.07	53 2495	O	BULLIS ROAD UC	505		LYN	37.9	56.9	1	None		1987		PPPPP	
R012.30	53 2496	O	GERTRUDE DR UC	505		LYN	33.7	57.3	1	None		1987		PPPPP	
R012.58	53 2497	O	HARRIS AVENUE UC	505		LYN	31.5	61.0	1	None		1987		PPPPP	
R012.88	53 2452	O	ATLANTIC AVENUE UC	505		LYN	46.2	64.6	1	None		1990		PPPPP	
R013.14	53 2418G	O	E105-N710 CONNECTOR OC	605		LYN	775.1	11.6	13	4.98		1990	1991	PPPPP	
R013.14	53 2610G	O	E105-S710 / WRIGHT ROAD OC	605		LYN	134.4	12.8	3	None		1990		PPPPP	



Structure Maintenance & Investigations



Log of Bridges on State Highways

October, 2018

DISTRICT 07

07-LA-105

Postmile	Bridge Number	OU	Structure Name or Route Information	Structure Types		City	Bridge Length	Width	Min VC over Rdway		Sidewalk		Year Built	Year Wid/Ext	Permit Rating	P
				Main	Appr				Spans	Rdway	Lt	Rt				
R013.21	53 2453	O	WRIGHT ROAD UC	505		LYN	41.0	53.6	1	None			1993		PPPPP	
R013.41	53 2418G	U	E105-N710 CONNECTOR OC	605		LYN	775.1	11.6	13	5.18			1990	1991	PPPPP	
R013.47	53 2415G	U	N710-W105 CONNECTOR OC	605		LYN	814.6	11.6	14	4.95			1990	1991	PPPPP	
R013.47	53 2419	O	ROUTE 105/710 & LA RIVER SEPAR	605	205	PRM	377.3	66.4	11	5.18			1993		PPPPP	
R013.48	53 2420F	U	S710-E105 CONNECTOR OC	605		LYN	1098.5	11.6	19	4.98			1990	1992	PPPPP	
R013.65	53 2414F	O	W105-S710 CONNECTOR OC	605		LYN	525.8	12.8	10	5.08			1993		PPPPP	
R013.65	53 2414F	U	W105-S710 CONNECTOR OC	605		LYN	525.8	12.8	10	5.18			1993		PPPPP	
R013.65	53 2415G	U	N710-W105 CONNECTOR OC	605		LYN	814.6	11.6	14	4.95			1990	1991	PPPPP	
R013.65	53 2456F	O	W105-N710 CONNECTOR/LA RIVER	605		PRM	423.4	11.6	9	None			1992		PPPPP	
R013.83	53 2414F	U	W105-S710 CONNECTOR OC	605		LYN	525.8	12.8	10	5.18			1993		PPPPP	
R013.83	53 2421K	O	GARFIELD AVENUE-W105 ON RAMP	605		PRM	132.6	12.0	3	None			1993		PPPPP	
R013.90	53 2455G	U	N710-E105 CONNECTOR OC	605		LYN	815.0	12.8	19	5.03			1992		PPPPP	
R014.13	53 2423	U	GARFIELD AVENUE OC	605		PRM	99.4	26.8	2	6.22	1.5	1.5	1989		PPPPP	
R014.34	53 2424	U	FACADE AVENUE OC	605		PRM	131.4	13.4	4	7.52	1.5	1.5	1988		PPPPP	
R014.38	53 2427	U	CENTURY BLVD UP	605		PRM	135.9		4	6.9			1988			
R014.43	53 2426	U	ARTHUR AVENUE UTILITY & POC	606		PRM	128.0	4.6	4	5.8			1988			
R014.50	53 2413K	U	ROSECRANS OFF-RAMP	605		LYN	168.6	8.4	3	5.08			1990		PPPPP	
R014.65	53 2425	U	PARAMOUNT BLVD OC	605		SGT	90.5	26.8	2	5.1	1.5	1.5	1989		PPPPP	
R014.95	53 2428	U	MERKEL AVENUE OC	605		PRM	120.1	15.8	2	5.63	1.5	1.5	1989		PPPPP	
R015.09	53 2429	U	DOWNEY AVENUE OC	605		PRM	75.3	22.9	2	5.33	1.5	1.5	1989		PPPPP	
R015.36	53 2430	U	GARDENDALE STREET OC	605		DNY	135.3	23.2	2	5.18	1.5	1.5	1989		PPPPP	
R015.54	53 2564	U	BARLIN AVENUE OC	605		DNY	114.1	14.6	2	5.08	1.5	1.5	1987		PPPPP	
R015.64	53 2565G	O	E105-LAKEWOOD BLVD OFF RAMP	605		DNY	172.2	8.4	4	None			1991		PPPPP	
R015.76	53 2565G	U	E105-LAKEWOOD BLVD OFF RAMP	605		DNY	172.2	8.4	4	6.05			1991		PPPPP	
R015.76	53 2566	U	LAKEWOOD BLVD OC	605		DNY	101.5	40.8	2	4.87	4.3	4.3	1989		PPPPP	
R015.94	53 2567	U	HANWELL AVENUE OC	605		DNY	110.8	12.8	2	5.49	1.5	1.5	1988		PPPPP	
R016.14	53 2570	U	CLARK AVENUE OC (COLUMBIA WAY)	605		DNY	93.0	21.9	2	5.77	1.5	1.5	1989		PPPPP	
R016.39	53 2572	U	ARDIS AVENUE OC	605		DNY	94.8	15.8	2	4.67	1.5	1.5	1989		PPPPP	
R016.64	53 2573	U	BELLFLOWER BLVD OC	605		DNY	81.2	26.8	2	4.93	2.4	2.4	1989		PPPPP	
R016.89	53 2574	U	DUNROBIN AVENUE OC	605		DNY	104.3	14.6	2	5.49	1.5	1.5	1987		PPPPP	
R017.14	53 2575	U	WOODRUFF AVENUE OC	605		DNY	89.3	29.9	2	5.05	2.4	2.4	1987		PPPPP	
R017.44	53 2698G	O	E105-N&S605/SAN GABRIEL RIVER	605		DNY	118.4	20.1	3	None			1993		PPPPP	
R017.49	53 2576	O	SAN GABRIEL RIVER	605		DNY	116.0	32.2	3	None			1987		PPPPP	
R017.64	53 2702G	O	E105-N605 CONNECTOR OC	605		NRW	645.3	12.8	12	None			1993		PPPPP	
R017.64	53 2702G	U	E105-N605 CONNECTOR OC	605		NRW	645.3	12.8	12	5.84			1993		PPPPP	
R017.66	53 2719G	O	E105-S605/FLATBUSH AVENUE OC	605		NRW	62.5	12.8	3	None			1993		PPPPP	
R017.77	53 2700G	U	N605-W105 CONNECTOR OC	605		NRW	681.5	12.8	13	5.58			1992		PPPPP	
R017.77	53 2703G	O	E105-S605/FOSTER ROAD OC	205		NRW	67.1	19.7	3	None			1993		PPPPP	
R017.78	53 2704G	O	E105-S605/S605-ROSECRANS AVE O	605		NRW	159.3	12.8	4	None			1987		PPPPP	
R017.79	53 2761R	U	WEST PLAZA POC	105		NRW	16.6	3.0	1	5.26			1994			
R017.82	53 2594	U	ROUTE 605/105 SEPARATION	605		NRW	80.5	53.4	2	4.98			1993		PPPPP	



Structure Maintenance & Investigations



Log of Bridges on State Highways

October, 2018

DISTRICT 07

07-LA-105

Postmile	Bridge Number	OU	Structure Name or Route Information	Structure Types		City	Bridge Length	Width	Num Spans	Min VC over Rdway	Sidewalk		Year Built	Year Wid/Ext	Permit Rating	P
				Main	Appr						Lt	Rt				
R017.84	53 2594S	U	N605-IMPERIAL HIGHWAY OFF RAMP	605		NRW	82.0	10.8	38	4.8			1993		PPPPP	
R017.88	53 2762R	U	EAST PLAZA POC	105		NRW	16.6	4.7	1	6.27			1993			
R017.91	53 2759	U	HOXIE AVENUE OC	505		NRW	42.8	23.2	1	4.9	1.8	1.8	1994		PPPPP	

07-LA-107

Postmile	Bridge Number	OU	Structure Name or Route Information	Structure Types		City	Bridge Length	Width	Num Spans	Min VC over Rdway	Sidewalk		Year Built	Year Wid/Ext	Permit Rating	P
				Main	Appr						Lt	Rt				
_000.00			JCT RTE 1			TOR										
_003.73	53 0183	U	EL NIDO UP	303		TOR	38.4	5.3	2	4.65			1926	1958		
_004.70			JCT RTE 91			TOR										

07-LA-110

Postmile	Bridge Number	OU	Structure Name or Route Information	Structure Types		City	Bridge Length	Width	Num Spans	Min VC over Rdway	Sidewalk		Year Built	Year Wid/Ext	Permit Rating	P
				Main	Appr						Lt	Rt				
R000.75	53 0397Y	O	GAFFEY STREET BRIDGE	204		LA	63.4	22.8	3	None	1.8	1.8	1935		PPPPP	
R000.75	53 2046	U	OLIVER STREET POC	505		LA	153.9	3.0	7	5.87			1970			
R000.75	53C2299	U	OLIVER STREET POC	505		LA	153.9	3.0	7	5.87			1970			
R000.92	53 1944	O	ROUTE 110/47 SEPARATION	505		LA	45.1	34.1	1	5.03			1970		PPPGG	
R000.92	53 1944	U	ROUTE 110/47 SEPARATION	505		LA	45.1	34.1	1	4.62			1970		PPPGG	
R000.92	53 1945F	U	GAFFEY OFF-RAMP OC	605		LA	83.8	11.9	2	5.03			1970		PPPPP	
R000.94			JCT RTE 47			LA										
R001.06	53 1922	U	MACARTHUR AVENUE OC	205		LA	111.3	14.0	3	8.53	2.1	2.1	1970		PPPPP	
R001.25	53 1938	O	CHANNEL STREET OH	205		LA	222.2	33.5	11	None			1970		PPPGO	
R001.25	53 1938K	O	CHANNEL STREET OH	205		LA	221.0	7.9	6	None			1970		PPPGG	
R001.41	53 1421M	O	BATTERY STREET STORM DRAIN	119		LA	12.5	55.8	4	None			1956	1962	PPPPP	
_002.39	53 1157	O	PIPELINE ROAD UC	101		LA	7.0	43.0	1	None			1956	1991	PPPPP	
_002.50	53 0977	O	UNION OIL OH	105		LA	12.5	43.0	1	None			1956	1991	PPPPP	
_002.58	53 1033	O	UNION OIL UC	101		LA	11.9	43.0	1	None			1956	1991	PPPPP	
_002.77	53 0976	O	C STREET UC	105		LA	25.0	46.6	1	None			1956	1991	PPPPP	
_002.77	53 0976	U	C STREET UC	105		LA	25.0	46.6	1	4.6			1956	1991	PPPPP	
_002.97	53 0975	O	E STREET UC	105		LA	19.5	50.3	1	None	0.6	0.6	1956	1991	PPPPP	
_003.10	53 0974	O	F STREET PUC	107		LA	2.7	56.0	1	None			1956		PPPPP	
_003.26	53 0973	O	ANAHEIM STREET UC	105		LA	26.2	43.0	1	None	0.6	0.6	1956	1991	PPPPP	
_003.60	53 0972	O	GRANT STREET PUC	107		LA	2.7	51.7	1	None			1956	1991	PPPPP	
_003.75	53 0971	O	L STREET UC	105		LA	19.8	50.3	1	None	0.6	0.6	1956	1991	PPPPP	
_003.90	53 0970	O	ROBIDOUX STREET PUC	101		LA	2.7	63.0	1	None			1956	1993	PPPPP	
_004.06	53 0969	O	ROUTE 110/1 SEPARATION	105		LA	36.6	61.0	2	None	3.0	3.0	1956	1995	PPPPP	
_004.08			JCT RTE 1			LA										
_004.63	53 0968	O	LOMITA BLVD UC	205		LA	42.7	41.7	2	None			1962		PPPPP	
_004.77	53 1526	O	WILMINGTON CHANNEL	205		LA	67.4	41.7	4	None			1962		PPPPP	
_004.95	53 1527	O	OIL WELL UC	107		LA	4.3	43.0	1	None			1962		PPPPP	
_005.11	53 0967	O	WEST WATSON OH	204		LA	41.1	41.7	3	None			1962		PPPPP	



Structure Maintenance & Investigations



Log of Bridges on State Highways

October, 2018

DISTRICT 07

07-LA-110

Postmile	Bridge Number	OU	Structure Name or Route Information	Structure Types		City	Bridge Length	Width	Num Spans	Min VC over Rdway		Year Built	Year Wid/Ext	Permit Rating	P
				Main	Appr					Lt	Rt				
_005.37	53 2349	O	SEPULVEDA STORM DRAIN	119		LA	9.4	61.0	3	None	0.3	1962		PPPPP	
_005.45	53 0966	O	SEPULVEDA BLVD UC	205		LA	32.3	46.6	2	None	0.6 0.6	1962		PPPPP	
_005.90	53 1741	O	GALAVAN STORM DRAIN	119		LA	6.7	40.2	1	None		1962		PPPPP	
_006.14	53 0965	U	228TH STREET OC	205		LA	67.7	16.6	4	4.6	1.9 1.9	1962		PPPPP	
_006.52	53 0964	U	223RD STREET OC	205		LA	68.6	28.7	4	4.62	1.9 1.9	1962		PPPPP	
_006.76	53 1525	U	220TH STREET POC	202 202		CRSN	253.3	3.4	4	4.72	0.4 0.4	1962			
_006.78	53 2767S	O	220 STREET ON-RAMP	605		CRSN	53.6	10.8	3	None		1995		PPPPP	
_006.78	53 2767S	U	220 STREET ON-RAMP	605		CRSN	53.6	10.8	3	5.11		1995		PPPPP	
_007.02	53 0963	U	CARSON STREET OC	205		LA	68.6	28.7	4	4.62	1.9 1.9	1962		PPPPP	
_007.20	53 1524	U	214TH STREET POC	202 202		LA	73.2	3.2	4	5.61	0.4 0.4	1962			
_007.74	53 0962	O	TORRANCE BLVD UC	105		LA	20.4	47.8	1	None	0.6 0.6	1962		PPPPP	
_008.03	53 0961	O	DEL AMO BLVD UC	205		LA	34.1	52.5	2	None		1962		PPPPP	
_008.58	53 1139G	O	FIGUEROA STREET UC	205		CRSN	57.9	10.4	4	None	1.0 1.0	1961		PPPPP	
_008.72	53 1045F	U	S405-N110/110 SEPARATION	205		LA	71.3	10.4	4	4.82	0.6 0.6	1961		PPPPP	
_008.75	53 1137F	O	S110-S405/ROUTE 110 CON SEPARA	205		LA	73.5	11.8	4	None	0.6	1961		PPPPP	
_008.75	53 1137F	U	S110-S405/ROUTE 110 CON SEPARA	205		LA	73.5	11.8	4	4.8	0.6	1961		PPPPP	
_008.75	53 1138	U	405/N110-N405 SEPARATION	101		CRSN	26.5	42.6	1	4.47	1.2	1961 1999		PPPPP	
_008.78	53 1137	U	ROUTE 405/110 SEPARATION	205		LA	77.1	46.3	4	5.68		1961		PPPPP	
_008.79			JCT RTE 405												
_008.79	53 1142	U	405/S110-S405 SEPARATION	107		LA	23.5	42.3	1	4.69		1961		PPPPP	
_008.80	53 1137G	U	N405-S110/110 SEPARATION	205		CRSN	74.1	10.4	4	4.92	0.6 0.6	1961		PPPPP	
_008.89	53 2670G	U	N405-N110/N110 SEPARATION	605		LA	182.9	12.8	5	5.97		1985		PPPPP	
_008.92	53 2671H	O	S110-N405/S110-S405	505		LA	44.5	11.6	1	None		1985		PPPPP	
_008.92	53 2671H	U	S110-N405/S110-S405	505		LA	44.5	11.6	1	5.23		1985		PPPPP	
_009.06	53 2733	U	HOV VIADUCT #1	605 101		LA	1386.5	20.6	36	5.64		1995		PPPPP	
_009.07	53 0960	O	190TH STREET UC	105		LA	35.7	58.0	1	None		1960 1985		PPPPP	
_009.07	53 0960H	O	S110-N&S405 CONN OC	505		LA	34.1	15.2	1	None	0.2 0.2	1985		PPPPP	
_009.13	53 1213	O	DOMINGUEZ CHANNEL	602		LA	94.8	50.4	3	None	0.2 0.2	1960 1985		PPPPP	
_009.13	53 2557H	O	DOMINGUEZ CHANNEL (S110-S&N405)	602		LA	94.2	15.2	3	None		1985		PPPPP	
_009.15	53 2558K	O	DOMINGUEZ CHANNEL OFF-RAMP	602		LA	93.9	8.4	3	None		1985		PPPPP	
_009.47	53 2549H	U	E&W91-S110 CONNECTOR OC	605		LA	985.7	11.6	18	5.02		1985		PPPPP	
_009.66	53 0959	O	182ND STREET UC	105		LA	42.1	75.4	1	None		1960 1985		PPPPP	
_009.76	53 2668G	O	N110-E91 CONNECTOR UC	201		LA	25.0	12.8	3	None		1985		PPPPP	
_009.80	53 2733	O	HOV VIADUCT #1	605 101		LA	1386.5	20.6	36	None		1995		PPPPP	
_009.80	53 2733	U	HOV VIADUCT #1	605 101		LA	1386.5	20.6	36	5.64		1995		PPPPP	
_009.83	53 2667F	O	S110-E91/E91 CONNECTOR OC	505		LA	46.0	12.8	1	None		1985		PPPPP	
_009.84	53 2665G	U	E91-N110 CONNECTOR OC	205		LA	336.5	11.6	11	5.44		1985		PPPPP	
_009.85	53 0958	O	ROUTE 110/91 SEPARATION	205		LA	65.8	72.5	2	None	0.2 0.2	1960 1985		PPPPP	
_009.87			JCT RTE 91			LA									
_009.95	53 2669G	O	N110-W91 CONNECTOR OC	201		LA	18.9	9.1	3	None		1985		PPPPP	
_010.19	53 2733	U	HOV VIADUCT #1	605 101		LA	1386.5	20.6	36	5.64		1995		PPPPP	
_010.32	53 0957	O	168TH STREET UC	105 101		LA	26.5	79.2	4	None		1960 1991		PPPPP	



Structure Maintenance & Investigations



Log of Bridges on State Highways

October, 2018

DISTRICT 07

07-LA-110

Postmile	Bridge Number	OU	Structure Name or Route Information	Structure Types		City	Bridge Length	Width	Num Spans	Min VC over Rdway		Year Built	Year Wid/Ext	Permit Rating	P		
				Main	Appr					Lt	Rt						
_010.49	53 0956	O	GARDENA BLVD UC	105	101	LA	42.0	77.4	3	None		1960	1991	PPPPP			
_010.74	53 0955	O	ALONDRA BLVD UC	105	101	LA	40.0	67.6	3	None		1960	1991	PPPPP			
_011.24	53 0954	O	REDONDO BEACH BLVD UC	105		LA	32.9	67.3	1	None		1960	1991	PPPPP			
_011.49	53 0953	U	STRAWBERRY PARK UP	506		LA	68.2	5.8	2	5.08		1995		XXXXX			
_011.52	53 0952	U	149TH STREET OC	605		LA	69.4	20.1	2	5.36	3.0	3.0	1995		PPPPP		
_011.88	53 3098	U	ROSECRANS AVE BUS STATION	101		LA	10.4	22.9	1	5.74		1996					
_011.89	53 2751	U	ROSECRANS AVENUE OC	605		LA	80.4	31.6	2	5.38	2.3		1996		PPPPP		
_011.90	53 2752S	O	ROSECRANS ON-RAMP VIADUCT	605		LA	241.6	10.8	12	None		1996		PPPPP			
_011.90	53 2752S	U	ROSECRANS ON-RAMP VIADUCT	605		LA	241.6	10.8	12	5.94		1996		PPPPP			
_012.17	53 1575M	O	138TH STREET STORM DRAIN	119		LA	14.3	56.1	4	None		1960	1995	PPPPP			
_012.39	53 0949	U	135TH STREET OC	605		LA	73.5	28.0	2	5.61	3.0	3.0	1993		PPPPP		
_012.90	53 0948	U	EL SEGUNDO BLVD OC	605			70.7	29.6	2	5.79	2.3	2.3	1993		PPPPP		
_013.20	53 0947	U	FIGUEROA STREET OC	605		LA	136.2	29.9	2	5.49	2.4	2.4	1988		PPPPP		
_013.47	53 0944	U	120TH STREET OC	605		LA	98.5	24.4	2	5.13	2.1	2.1	1988		PPPPP		
_013.70	53 2405L	U	W105/110 SEPARATION (& N110-W1	605		LA	475.2	38.6	10	5.18		1991		PPPPP			
_013.70	53 2408H	O	N&S110-E105 CONNECTOR OH	605		LA	303.0	11.6	9	None		1991		PPPPP			
_013.72	53 0981	U	117TH STREET OC	605		LA	132.9	18.3	4	6.22	2.1	2.1	1985		PPPPP		
_013.77	53 1184	U	SOUTH LOS ANGELES UP	605		LA	140.8	10.1	4	5.82		1986					
_013.81	53 3097	U	105/110 TRANSIT STATION	205		LA	85.3	15.6	5	5.86		1991		XXXXX			
_013.82	53 2405R	U	E105/110 SEPARATION	605		LA	307.2	31.3	7	5.15		1986		PPPPP			
_013.82	53 2679F	O	S110-E105 HOV CONNECTOR OC	505		LA	46.3	8.4	1	5.87		1989		PPPPP			
_013.83	53 2672	U	HOOVER STREET OC (S110-W105)	505		LA	33.5	21.9	1	5.08	2.1	2.1	1985		PPPPP		
_013.85	53 2402	U	FIGUEROA OC (S110-W105)	505		LA	39.2	29.9	1	5.31	2.4	2.4	1991		PPPPP		
_013.85	53 2405L	U	W105/110 SEPARATION (& N110-W1	605		LA	475.2	38.6	10	5.18		1991		PPPPP			
_013.85	53 2675K	U	VERMONT AVENUE OFF-RAMP OC	605		LA	153.5	10.8	3	5.18		1993		PPPPP			
_013.85	53 2682E	U	E105-N110 HOV & S110-W105 HOV	605	101	LA	1268.9	15.5	36	5.21		1993		PPPPP			
_013.89	53 2683K	O	IMPERIAL HIGHWAY ON-RAMP OC.	605		LA	86.0	10.8	3	None		1987		PPPPP			
_013.89	53 2683K	U	IMPERIAL HIGHWAY ON-RAMP OC.	605		LA	86.0	10.8	3	5.36		1987		PPPPP			
_013.90	53 2406F	O	S110-E105 CONNECTOR OC	605		LA	238.4	12.8	6	5.18		1991		PPPPP			
_013.90	53 2406F	U	S110-E105 CONNECTOR OC	605		LA	238.4	12.8	6	5.56		1991		PPPPP			
_013.95	53 2404G	U	E105-N110 CONNECTOR OC	605	205	LA	1471.0	12.8	36	4.6		1989		PPPPP			
_013.95	53 2405L	U	W105/110 SEPARATION (& N110-W1	605		LA	475.2	38.6	10	5.18		1991		PPPPP			
_013.95	53 2677F	O	S110-E105 HOV CONNECTOR	605		LA	230.7	9.6	5	5.33		1990		PPPPP			
_013.95	53 2677F	U	S110-E105 HOV CONNECTOR	605		LA	230.7	9.6	5	5.33		1990		PPPPP			
_013.97	53 0941	O	IMPERIAL HIGHWAY OC	605		LA	178.3	31.1	4	None		3.0	3.0	1989		PPPPP	
_013.97	53 0941	U	IMPERIAL HIGHWAY OC	605		LA	178.3	31.1	4	5.1	3.0	3.0	1989		PPPPP		
_013.97	53 2680F	U	W105-N110 HOV CONNECTOR OC	605		LA	849.1	9.6	19	5.72		1989		XXXXX			
_014.18	53 1292	U	111TH PLACE OC	605		LA	120.7	18.3	2	5.03	2.1	2.1	1989		PPPPP		
_014.47	53 0938	O	108TH STREET UC	105		LA	25.6	94.9	1	None		1958	1989	PPPPP			
_014.72	53 0936	O	104TH STREET UC	105		LA	19.2	78.3	1	None		1958	1989	PPPPP			
_014.97	53 0934	O	CENTURY BLVD UC	105		LA	33.2	65.1	1	None		1958	1989	PPPPP			



Structure Maintenance & Investigations



Log of Bridges on State Highways

October, 2018

DISTRICT 07

07-LA-110

Postmile	Bridge Number	OU	Structure Name or Route Information	Structure Types		City	Bridge Length	Width	Num Spans	Min VC over Rdway	Sidewalk		Year Built	Year Wid/Ext	Permit Rating	P
				Main	Appr						Lt	Rt				
_015.07	53 0933	O	98TH STREET PUC	101	001	LA	99.0	2.7	2	None			1958	1988	PPPPP	
_015.22	53 0932	O	COLDEN AVENUE UC	105		LA	19.5	65.5	1	None			1958	1988	PPPPP	
_015.47	53 0930	O	92ND STREET UC	105		LA	26.8	65.5	1	None			1958	1991	PPPPP	
_015.57	53 0929M	O	90TH STREET PUC	101		LA	2.7	48.8	1	None			1958		PPPPP	
_015.75	53 0928	O	88TH PLACE UC	105		LA	19.8	75.5	1	None	0.6	0.6	1956	1993	PPPPP	
_015.98	53 0926	O	MANCHESTER AVENUE UC	501		LA	50.3	82.3	2	None			1996		PPPPP	
_015.99			JCT RTE 105			LA										
_016.26	53 0924	O	83RD STREET UC	105		LA	19.8	71.9	1	None			1956	1996	PPPPP	
_016.52	53 0922	O	79TH STREET UC	105		LA	26.5	70.1	1	None			1956	1996	PPPPP	
_016.72	53 0920	O	76TH STREET UC	105		LA	19.8	58.2	1	None			1956	1996	PPPPP	
_016.98	53 0918	O	FLORENCE AVENUE UC	302		LA	32.3	58.2	1	None			1956	1996	PPPPP	
_017.18	53 0917	O	69TH STREET PUC	107		LA	2.7	71.3	1	None			1956	1991	PPPPP	
_017.28	53 0916	O	67TH STREET UC	105		LA	19.8	65.5	1	None			1956	1991	PPPPP	
_017.38	53 0915	O	65TH STREET PUC	107		LA	2.7	83.5	1	None			1956	1991	PPPPP	
_017.51	53 0914	O	GAGE AVENUE UC	105		LA	26.5	58.2	1	None			1956	1996	PPPPP	
_017.61	53 0913	O	61ST STREET PUC	107		LA	2.4	76.1	1	None			1956		PPPPP	
_017.77	53 0912	O	59TH PLACE UC	105		LA	19.8	73.1	1	None			1956	1996	PPPPP	
_017.93	53 2776R	U	SLAUSON AVENUE BUS POC	206		LA	62.2		2	5.64			1996			
_017.98	53 0911	O	SLAUSON AVENUE OH	505	001	LA	48.7	99.5	2	None			1996		PPPPP	
_018.14	53 2734	O	HOV VIADUCT #2	605	201	LA	2173.8	20.6	72	None			1992	1996	PPPPP	
_018.27	53 0910	U	54TH STREET OC	605		LA	65.2	21.9	2	5.26	3.0	3.0	1993		PPPPP	
_018.39	53 1094	U	52ND PLACE OC	605		LA	66.4	18.9	2	5.23	3.0	3.0	1993		PPPPP	
_018.49	53 0909	U	51ST STREET OC	605		LA	64.6	28.0	2	4.98	3.0	3.0	1994		PPPPP	
_018.62	53 0908	U	49TH STREET OC	605		LA	81.7	21.9	2	5.03	3.0	3.0	1994		PPPPP	
_018.81	53 0907	U	47TH STREET OC	602		LA	75.6	22.0	2	5.01	3.0	3.0	1996		PPPPP	
_019.00	53 0906	U	VERNON AVENUE OC	605		LA	64.3	31.1	2	5.64	3.0	3.0	1993		PPPPP	
_019.12	53 0904	U	43RD STREET OC	605		LA	79.6	21.9	2	6.22	3.0	3.0	1993		PPPPP	
_019.25	53 0905	U	42ND STREET OC	605		LA	72.5	21.9	2	5.26	3.0	3.0	1993		PPPPP	
_019.43	53 1037M	O	40TH PLACE PUC	101		LA	2.7	36.0	1	None			1955	1956	PPPPP	
_019.50	53 0902	O	MARTIN LUTHER KING JR BLVD UC	105		LA	32.9	79.2	1	None			1956	1996	PPPPP	
_019.52	53 2778R	O	KING SIDEHILL VIADUCT	201		LA	102.4	10.8	1	None			1996		PPPPP	
_019.60	53 2773K	O	39TH STREET RAMP SEPARATION	605		LA	310.0	7.6	7	None			1996		PPPPP	
_019.60	53 2773K	U	39TH STREET RAMP SEPARATION	605		LA	310.0	7.6	7	5.03			1996		PPPPP	
_019.68	53 0901L	O	39TH STREET UC	505		LA	37.2	33.1	1	None			1996		PPPPP	
_019.68	53 0901R	O	39TH STREET UC	505		LA	39.0	32.6	1	None			1996		PPPPP	
_019.93	53 0899	O	37TH STREET UC	605		LA	99.3	83.8	4	None			1996		PPPPP	
_020.00	53 0898	O	EXPOSITION UC	201		LA	52.7	73.4	4	None			1956	1996	PPPPP	
_020.10	53 1026	O	35TH STREET PUC	101		LA	3.0	105.0	1	None			1956	1996	PPPPP	
_020.21	53 0897	O	JEFFERSON BLVD UC	502		LA	28.2	83.2	1	None			1995		PPPPP	
_020.33	53 2735	O	HOV VIADUCT #3	605	201	LA	888.4	20.4	38	None			1996		PPPPP	
_020.33	53 2735	U	HOV VIADUCT #3	605	201	LA	888.4	20.4	38	4.6			1996		PPPPP	
_020.46	53 0896	U	30TH STREET OC	605		LA	67.4	21.9	2	5.38	3.0	3.0	1996		PPPPP	



Structure Maintenance & Investigations



Log of Bridges on State Highways

October, 2018

DISTRICT 07

07-LA-110

Postmile	Bridge Number	OU	Structure Name or Route Information	Structure Types		City	Bridge Length	Width	Num Spans	Min VC over Rdway		Year Built	Year Wid/Ext	Permit Rating	P	
				Main	Appr					Lt	Rt					
_020.58	53 0894	U	28TH STREET OC	605		LA	66.0	18.9	2	5.25	3.0	3.0	1996		PPPPP	
_020.59	53 2856L	U	FLOWER STREET VIADUCT	201		LA	170.0	3.5	71	6.86	1.5		1996		PPPPP	
_020.71	53 0893	U	ADAMS BLVD OC	205		LA	46.6	28.2	2	4.82	2.4	2.4	1956	2012	PPPPP	
_020.76	53 1010	U	FLOWER STREET OC	205		LA	86.9	23.6	2	4.49	2.1	2.1	1956	2012	PPPPP	
_020.92	53 0891	U	FIGUEROA STREET OC	205		LA	86.6	58.2	2	4.7	2.1	2.1	1954	2011	PPPPP	
_021.04	53 0856	U	21ST STREET POC	102		LA	118.0	2.8	5	4.32			1954	1964		
_021.24	53 0889	O	WASHINGTON BLVD UC	105		LA	71.3	70.2	1	None			1954	1961	PPPPP	
_021.44			JCT RTE 10			LA										
_021.44	53 1301	U	SANTA MONICA VIADUCT	205	302	LA	6680.6	29.3	293	4.47			1959		GOXXX	
_021.45	53 1318	O	110/10WB SEPARATION	105		LA	20.4	59.1	1	None	0.8	0.9	1959		PPPPP	
_021.48	53 1319	O	W10-S110 CONNECTOR UC	101		LA	16.8	56.9	1	None			1959		PPPPP	
_021.50	53 0888	O	VENICE BLVD UC	105		LA	26.8	56.9	1	None			1953	2012	PPPPP	
_021.71	53 0707F	O	S110-W10 CONNECTOR VIADUCT	502		LA	686.4	10.5	30	None			1962		PPPPP	
_021.76	53 0887	O	PICO BLVD UC	105		LA	27.4	44.4	1	None			1953	1999	PPPPP	
_021.88	53 0857	O	TWELFTH STREET UC	105		LA	20.1	47.2	1	None	0.6		1953	1964	PPPPP	
_021.99	53 0880	O	ELEVENTH STREET UC	105		LA	20.1	44.5	1	None	0.7	0.7	1953	2012	PPPPP	
_022.12	53 0794	O	OLMPIC BLVD UC	105		LA	36.9	52.3	1	None	0.7	0.7	1953	2008	PPPPP	
_022.27	53 0752	O	9TH STREET UC	105		LA	28.3	54.2	1	None	0.6	0.6	1953	2012	PPPPP	
_022.30	53 3036S	O	NINTH STREET OFF-RAMP SEPARATI	605		LA	43.0	11.4	2	None			2012		PPPPP	
_022.30	53 3036S	U	NINTH STREET OFF-RAMP SEPARATI	605		LA	43.0	11.4	2	5.18			2012		PPPPP	
_022.37	53 0751K	O	8TH STREET RP SEPARATION (WEST)	105		LA	19.8	12.1	1	None	0.6	0.6	1953		PPPPP	
_022.37	53 0751K	U	8TH STREET RP SEPARATION (WEST)	105		LA	19.8	12.1	1	4.57	0.6	0.6	1953		PPPPP	
_022.44	53 0750	O	8TH STREET UC	105		LA	33.2	40.8	1	None	0.6		1953		PPPPP	
_022.44	53 0750S	O	8TH STREET UC (COLLECTOR)	105		LA	31.4	12.9	1	None	0.3		1953	1969	PPPPP	
_022.49	53 0793S	O	8TH STREET N/B ON-RAMP UC	105		LA	34.5	12.9	1	None	0.6		1953	1969	PPPPP	
_022.49	53 0793S	U	8TH STREET N/B ON-RAMP UC	105		LA	34.5	12.9	1	4.54	0.6		1953	1969	PPPPP	
_022.56	53 0749	U	7TH STREET OC	605	205	LA	87.5	25.0	4	5.03	3.6	3.6	1953	1979	PPPPP	
_022.67	53 0748	U	WILSHIRE BLVD OC	205		LA	57.9	28.0	3	6.05	3.6	3.6	1952		PPPPP	
_022.76	53 0747K	O	6TH ST S/B OFF-RAMP OC	205		LA	61.0	10.9	2	None	0.6	0.6	1953		PPPPP	
_022.76	53 0747K	U	6TH ST S/B OFF-RAMP OC	205		LA	61.0	10.9	2	4.75	0.6	0.6	1953		PPPPP	
_022.80	53 0746	U	6TH STREET OC	205		LA	96.0	13.9	4	5.03	0.6	1.8	1953		PPPPP	
_022.83	53 0685	U	5TH STREET OC	205		LA	107.3	16.4	4	4.67	1.8	0.6	1953		PPPPP	
_022.88	53 0745K	O	5TH STREET SB ON-RAMP OC	205		LA	84.1	10.3	4	None			1953		PPPPP	
_022.88	53 0745K	U	5TH STREET SB ON-RAMP OC	205		LA	84.1	10.3	4	4.67			1953		PPPPP	
_022.90	53 1492K	O	5TH STREET SB VIADUCT	201		LA	139.3	7.6	18	None	0.5		1958		PPPPP	
_022.91	53 0686S	O	5TH STREET NB ON-RAMP OC	205		LA	68.3	9.1	3	None	0.6	0.6	1952		PPPPP	
_022.91	53 0686S	U	5TH STREET NB ON-RAMP OC	205		LA	68.3	9.1	3	4.55	0.6	0.6	1952		PPPPP	
_023.00	53 0787	U	4TH STREET OC (SOUTH)	205		LA	94.2	10.3	5	4.64	0.6	1.8	1951		PPPPP	
_023.01	53 0744	U	4TH STREET OC (NORTH)	205		LA	99.7	12.6	5	6.3	0.6	0.6	1951		PPPPP	
_023.01	53 0787	U	4TH STREET OC (SOUTH)	205		LA	94.2	10.3	5	4.64	0.6	1.8	1951		PPPPP	
_023.12	53 0684	U	3RD STREET OC	205		LA	78.6	21.0	3	5.05	1.8	1.8	1951		PPPPP	



Structure Maintenance & Investigations



Log of Bridges on State Highways

October, 2018


DISTRICT 07

07-LA-110

Postmile	Bridge Number	OU	Structure Name or Route Information	Structure Types		City	Bridge Length	Width	Num Spans	Min VC over Rdway		Year Built	Year Wid/Ext	Permit Rating	P	
				Main	Appr					Lt	Rt					
_023.13	53 1016S	O	3RD STREET PUC	107		LA	3.0	18.0	1	None		1952		PPPPP		
_023.17	53 0742K	O	3RD STREET SB ON-RAMP OC	205		LA	78.3	10.3	4	None		1951	1972	PPPPP		
_023.17	53 0742K	U	3RD STREET SB ON-RAMP OC	205		LA	78.3	10.3	4	4.62		1951	1972	PPPPP		
_023.23	53 0683	O	2ND STREET UC	105		LA	29.9	61.9	1	None		1950	1972	PPPPP		
_023.34	53 0682	O	1ST STREET UC	105		LA	40.2	51.4	1	None		1950	1979	PPPPP		
_023.61	53 0240	O	TEMPLE STREET UC	105		LA	28.7	26.6	1	None		1948		PPPPP		
_023.61	53 0240G	O	TEMPLE STREET UC (N110-N&S101)	105		LA	28.0	17.6	1	None		1948		PPPPP		
_023.65	53 0102K	U	TEMPLE ST OFF-RAMP OC	201		LA	38.4	9.4	3	4.41	0.6	0.6	1949		PPPPP	
_023.68	53 0623H	O	N&S110-S101 CONNECTOR OC	205		LA	77.7	13.4	3	None	0.6	0.6	1949		PPPPP	
_023.69	53 0622	O	4 LEVEL STRUCTURE - LEVEL 2	201		LA	127.4	28.7	10	4.6	0.5	0.5	1949		PPPPP	
_023.69	53 0622	U	4 LEVEL STRUCTURE - LEVEL 2	201		LA	127.4	28.7	10	4.78	0.5	0.5	1949		PPPPP	
_023.69	53 0622F	U	S101-N110 CONNECTOR - LEVEL 3	205		LA	110.9	12.0	9	4.59	0.6	0.6	1949		PPPPP	
_023.69	53 0622G	U	N101-S110 CONNECTOR	205		LA	110.9	12.0	9	4.59	0.6	0.6	1949		PPPPP	
_023.69	53 0622L	U	4 LEVEL STRUCTURE - LEVEL 4	205		LA	176.2	13.1	11	4.62			1949		PPPPP	
_023.69	53 0622R	U	4 LEVEL STRUCTURE - LEVEL 4	205		LA	175.6	13.1	11	4.12	0.7	0.7	1949		PPPPP	
_023.73			JCT RTE 101			LA										
_023.75	53 0621H	O	BEAUDRY AVENUE UC	105		LA	20.7	12.4	1	None	0.5	0.5	1949		PPPPP	
_023.83	53 0246	U	SUNSET BLVD OC	205		LA	102.7	29.2	7	4.57	3.6	3.6	1948		PPPPP	
_023.96	53 0592	U	ALPINE STREET OC	205		LA	39.9	16.4	2	5	1.5	1.5	1948		PPPPP	
_024.16	53 0382	U	COLLEGE STREET OC	205		LA	57.9	11.3	3	4.11	1.5	1.5	1939		PPPPP	
_024.37	53 1105	U	YALE STREET POC	101		LA	82.6	3.5	3	5.51			1962			
_024.40	53 0586M	O	YALE STREET PUC	105		LA	2.4	27.0	1	None			1940		PPPPP	
_025.48	53 0042L	U	LOS ANGELES RIVER BOH	402 204		LA	260.3	16.9	8	4.65	0.9	0.9	1944		PPGOO	
R _025.48	53 0042R	O	LOS ANGELES RIVER BOH	402 204		LA	244.8	17.9	8	None	1.6	1.6	1936		PPPPP	
R _024.53	53 1635S	O	STADIUM WAY OFF RAMP OC	205		LA	153.3	10.4	4	None	0.6	0.6	1962		PPPPP	
R _024.53	53 1635S	U	STADIUM WAY OFF RAMP OC	205		LA	153.3	10.4	4	4.9	0.6	0.6	1962		PPPPP	
R _024.55	53 0539C	O	HILL STREET OFF-RAMP OC	401		LA	57.6	8.7	3	None	0.5	0.5	1942		PPOOO	
R _024.55	53 0539C	U	HILL STREET OFF-RAMP OC	401		LA	57.6	8.7	3	4.08	0.5	0.5	1942		PPOOO	
L _024.73	53 0540L	O	STADIUM WAY UC	204		LA	31.4	33.0	3	None			1942	2001	PPPPP	
L _024.75	53 2859L	O	STADIUM WAY SIDEHILL VIADUCT	201		LA	216.2	3.0	24	None	1.5		2001		PPPPP	
R _024.76	53 0540R	U	STADIUM WAY OC	205		LA	41.1	9.8	3	4.62	0.6	1.5	1942		PPPPP	
L _025.04	53 0504L	O	AMADOR STREET UC	201		LA	13.1	21.0	1	None	1.5		1942	2001	PPPPP	
L _025.05	53 2858L	O	AMADOR STREET SIDEHILL VIADUCT	201		LA	61.5	3.1	7	None	1.5		2001		PPPPP	
L _025.09	53 0541L	O	SOLANO AVENUE UC	204		LA	47.9	21.0	5	None	0.6	1.5	1942	2001	PPPPP	
R _025.10	53 0532R	O	SOLANO AVENUE PUC	107		LA	2.4	27.0	1	None			1931	1942	PPPPP	
L _025.20	53 0542L	U	PARK ROW DRIVE OC	101		LA	58.2	10.5	6	13.72	1.3	1.3	1942		PPPPP	
L _025.27	53 2857L	O	FIGUEROA STREET SIDEHILL VIADU	605		LA	107.5	5.4	6	None	1.5		2001		PPPPP	



Structure Maintenance & Investigations



Log of Bridges on State Highways

October, 2018

DISTRICT 07

07-LA-110

Postmile	Bridge Number	OU	Structure Name or Route Information	Structure Types		City	Bridge Length	Width	Num Spans	Min VC over Rdway	Sidewalk		Year Built	Year Wid/Ext	Permit Rating	P
				Main	Appr						Lt	Rt				
_025.33	53 0477R	O	ELYSIAN PARK PUC	101		LA	2.4	18.0	1	None			1931		PPPPP	
_025.36	53 0477L	O	ELYSIAN PARK PUC	101		LA	2.4	24.0	1	None			1942		PPPPP	
_025.43	53 0042L	O	LOS ANGELES RIVER BOH	402 204		LA	260.3	16.9	8	None	0.9	0.9	1944		PPGOO	
_025.43	53 2225G	O	N110-N5 CONNECTOR SIDEHILL VIA JCT RTE 5	204		LA	192.6	2.7	21	None	1.9	0.2	1931		PPPPP	
_025.75	53 1424	U	ELYSIAN VIADUCT	302 105		LA	755.9	35.5	23	4.67			1962	1973	POOXX	
_025.78	53 0533L	O	FIGUEROA STREET OFF-RAMP UC	101		LA	14.3	13.3	1	None	1.4	0.6	1940		PPPPP	
_025.78	53 0533L	U	FIGUEROA STREET OFF-RAMP UC	101		LA	14.3	13.3	1	4.52	1.4	0.6	1940		PPPPP	
_025.91	53 0372	U	AVENUE 26 OC	104		LA	26.8	16.7	2	4.45	1.8	1.8	1925	1939	PPPPP	
_026.12	53 1457F	O	S110-N&S5 CONNECTOR OC	504 105		LA	211.8	10.4	6	None	0.6	0.6	1962		PPPPP	
_026.12	53 1457F	U	S110-N&S5 CONNECTOR OC	504 105		LA	211.8	10.4	6	4.52	0.6	0.6	1962		PPPPP	
_026.19	53 0538	U	CYPRESS AVENUE POC	302 101		LA	116.4	3.1	7	4.8			1961			
_026.40	53 0425	U	AVENUE 35 UP	402		LA	77.4	20.1	3	4.6			1940			
_026.48	53 0426	U	PASADENA AVENUE OC	204		LA	55.2	20.1	3	4.5	1.8	1.8	1940		PPPPP	
_027.08	53 0985S	O	ARRO SECO AVENUE 43	104		LA	18.3	8.7	1	None	0.5	0.5	1940		PGGGG	
_027.12	53 0427	U	AVENUE 43 OC	204		LA	59.4	11.9	3	4.42	1.5	1.5	1939		PPPPP	
_027.64	53 0344	U	SYCAMORE GROVE POC	205		LA	67.1	3.0	2	4.88			1940			
_028.05	53 0428	U	AVENUE 52 OC	201		LA	34.7	14.0	2	4.42	1.5	1.5	1939		PPPPP	
_028.38	53 0429	U	VIA MARISOL AVENUE OC	201		LA	38.4	17.1	2	4.45	1.5	1.5	1939		OOOOO	
_028.76	53 0430	U	AVENUE 60 OC	111		LA	92.7	17.7	5	4.37	1.2	1.2	1939		PPPPP	
_028.86	53 0986S	O	ARRO SECO AVENUE 60 RAMP	105		LA	39.0	8.8	1	None	0.4	0.4	1940		PPPPP	
_028.86	53 0988T	O	AVENUE 60 RAMP PUC	101		LA	3.7	9.4	1	None			1940		PPPPP	
_029.03	53 0431	U	AVENUE 64 UP	302 302		LA	217.3	5.7	11	7.62			1900	1994		
_029.20	53 0886S	O	ARROYO SECO (MARMION WAY)	104		LA	24.7	9.8	1	None	0.3	0.3	1940		PPPPP	
_029.28	53 0445	U	MARMION WAY OC	201 201		LA	76.8	14.0	5	4.57	1.4	1.4	1940		OOOOO	
_029.50	53 0121	U	YORK BLVD OC	111		LA	58.6	16.5	6	5.64	2.1	0.6	1912		PPPPP	
_030.10	53 0276	O	ARROYO SECO	205 104		SPAS	131.7	26.9	5	None	1.5	1.5	1939		PPPPP	
_030.10	53 0276	U	ARROYO SECO	205 104		SPAS	131.7	26.9	5	4.22	1.5	1.5	1939		PPPPP	
_030.27	53 0432	O	EQUESTRIAN & PEDESTRIAN UC	101		SPAS	6.4	35.0	1	None			1938		PPPPP	
_030.30	53 0433	U	ARROYO DRIVE OC	204		SPAS	43.6	16.2	3	4.45	1.7	1.7	1938		PPPPP	
_030.43	53 0434	U	GRAND AVENUE OC	201		SPAS	27.1	18.3	2	4.67	1.5	1.5	1938		PPPPP	
_030.59	53 0435	U	ORANGE GROVE AVENUE OC	201		SPAS	26.5	20.7	2	4.7	1.5	1.5	1939		PGGGG	
_030.70	53 0436	U	PROSPECT AVENUE OC	201		SPAS	26.2	14.6	2	4.75	1.5	1.5	1939		PGGGG	
_030.78	53 0437	U	MERIDIAN AVENUE OC	201		SPAS	26.2	16.7	2	4.9	1.5	1.5	1940		PPPPP	
_030.91			710			SPAS										
_031.01	53 0438	U	FREMONT AVENUE OC	201		SPAS	26.2	14.6	2	4.52	1.5	1.5	1940		PPPPP	
_031.03	53 0439	U	FREMONT AVENUE UP	303		SPAS	42.7	9.8	2	4.55			1940			
_031.17	53 0440	U	FAIR OAKS AVENUE OC	201		SPAS	26.5	26.8	2	4.57	1.5	1.5	1940		PPPPP	

07-VEN-118



Structure Maintenance & Investigations



Log of Bridges on State Highways

October, 2018

DISTRICT 07

07-VEN-118

Postmile	Bridge Number	OU	Structure Name or Route Information	Structure Types		City	Bridge Length	Width	Num Spans	Min VC over Rdway	Sidewalk		Year Built	Year Wid/Ext	Permit Rating	P
				Main	Appr						Lt	Rt				
_000.52			JCT RTE 126			VEN										
_000.52	52 0230L	O	ROUTE 118/126 SEPARATION	605		VEN	75.3	13.4	4	None			1994		PPPPP	
_000.52	52 0230R	O	ROUTE 118/126 SEPARATION	205		VEN	75.9	14.6	4	None	0.6		1963		PPPPP	
_001.63	52 0049	O	SANTA CLARA RIVER	602			548.0	25.5	15	None			1994		PPPPP	
_002.16			JCT RTE 232													
_007.32	52 0050	O	HONDO BARRANCA	104			9.1	13.3	1	None	0.2	0.2	1911	1993	PPPPP	
_010.92			JCT RTE 34													
_012.98	52 0051	O	LONG CANYON CREEK	319			8.5	12.3	1	None			1966		PPPPP	
_014.53	52 0409	O	MEJICO CREEK	201			27.4	13.3	3	None			1978		PPPPP	
_017.49			JCT RTE 23													
T018.44	52 0331R	O	ARROYO SIMI OH	605			538.6	14.4	8	None			1993		PPPPP	
T018.68	52 0331L	O	ARROYO SIMI OH	605			414.5	14.3	6	None			1993		PPPPP	
T019.03	52 0334R	O	PRINCETON AVENUE UC	505			53.3	14.4	1	None			1993		PPPPP	
T019.19	52 0334L	O	PRINCETON AVENUE UC	505			45.1	14.4	1	None			1993		PPPPP	
T020.00	52 0332	U	COLLINS DRIVE OC	605			73.8	22.5	2	6.2		1.5	1993		PPPPP	
R021.86	52 0355L	O	ALAMOS CANYON ROAD UC	205			43.6	12.7	2	None			1976		PPPPP	
R021.86	52 0355R	O	ALAMOS CANYON ROAD UC	205			45.4	12.7	2	None			1976		PPPPP	
R022.56	52 0387	U	LANDFILL ACCESS ROAD OC	605			82.0	10.4	2	5.25			1974		PPPPP	
R022.99	52 0354L	O	MADERA ROAD UC	205		SIMV	48.8	16.4	2	None			1976		PPPPP	
R022.99	52 0354R	O	MADERA ROAD UC	205		SIMV	50.6	16.4	2	None			1976		PPPPP	
R023.81	52 0329	U	FIRST STREET OC	605		SIMV	81.1	29.9	2	4.87	1.5	1.5	1970		PPPPP	
R024.15	52 0346L	O	CALDWELL AVENUE UC	505		SIMV	30.5	16.2	1	None			1970		PPPPP	
R024.15	52 0346R	O	CALDWELL AVENUE UC	505		SIMV	30.5	16.8	1	None			1970		PPPPP	
R024.81	52 0326L	O	ERRINGER ROAD UC	205		SIMV	45.1	20.4	2	None			1970		PPPPP	
R024.81	52 0326R	O	ERRINGER ROAD UC	205		SIMV	46.3	20.4	2	None			1970		PPPPP	
R025.08	52 0320L	O	DRY CANYON CHANNEL	105		SIMV	19.8	16.2	1	None			1970		PPPPP	
R025.08	52 0320R	O	DRY CANYON CHANNEL	101		SIMV	10.7	18.6	1	None			1970		PPPPP	
R025.81	52 0327L	O	SYCAMORE DRIVE UC	205		SIMV	45.7	20.4	2	None			1969		PPPPP	
R025.81	52 0327R	O	SYCAMORE DRIVE UC	205		SIMV	45.7	20.4	2	None			1969		PPPPP	
R026.28	52 0323L	O	GALENA AVENUE UC	205		SIMV	43.6	16.2	2	None			1969		PPPPP	
R026.28	52 0323R	O	GALENA AVENUE UC	205		SIMV	43.6	16.2	2	None			1969		PPPPP	
R026.56	52 0322L	O	SEQUOIA AVENUE UC	205		SIMV	43.6	16.2	2	None			1969		PPPPP	
R026.56	52 0322R	O	SEQUOIA AVENUE UC	205		SIMV	43.6	16.2	2	None			1969		PPPPP	
R026.80	52 0321L	O	ARROYO DEL TAPO CHANNEL	205		SIMV	35.1	16.2	3	None			1969		PPPPP	
R026.80	52 0321R	O	ARROYO DEL TAPO CHANNEL	205		SIMV	36.0	16.2	3	None			1967		PPPPP	
R027.30	52 0309	O	TAPO CANYON ROAD UC	205		SIMV	51.8	20.4	2	None			1969		PPPPP	
R027.81	52 0299	O	TAPO STREET UC	205		SIMV	42.1	16.2	2	None			1968		PPPPP	
R028.30	52 0343	O	LAS LLAJAS CREEK	119		SIMV	7.9	31.1	2	None			1968		PPPPP	
R028.31	52 0303	O	KADOTA STREET UC	605		SIMV	36.0	16.2	1	None			1968		PPPPP	
R028.81	52 0302	O	STEARNS STREET UC	205		SIMV	45.1	20.1	2	None			1968		PPPPP	
R029.32	52 0301	U	STOW STREET OC	605		SIMV	80.5	13.9	2	5	1.5	1.5	1968		PPPPP	
R029.56	52 0300	U	YOSEMITE STREET OC	605		SIMV	79.6	27.4	2	5.35	1.5	1.5	1968		PPPPP	
R029.96	52 0324	U	COCHRAN STREET OC	605		SIMV	68.0	12.8	2	5			1968		PPPPP	



Structure Maintenance & Investigations



Log of Bridges on State Highways

October, 2018

DISTRICT 07

07-VEN-118

Postmile	Bridge Number	OU	Structure Name or Route Information	Structure Types		City	Bridge Length	Width	Num Spans	Min VC over Rdway	Sidewalk		Year Built	Year Wid/Ext	Permit Rating	P
				Main	Appr						Lt	Rt				
R030.52	52 0282	O	KUEHNER DRIVE UC	205		SIMV	49.7	15.5	3	None			1968		PPPPP	
R032.43	52 0283	U	ROCKY PEAK ROAD OC	205			57.6	12.8	2	4.65			1968		PPPPP	

07-LA-118

Postmile	Bridge Number	OU	Structure Name or Route Information	Structure Types		City	Bridge Length	Width	Num Spans	Min VC over Rdway	Sidewalk		Year Built	Year Wid/Ext	Permit Rating	P
				Main	Appr						Lt	Rt				
R000.00			VENTURA CO L													
R000.71	53 1885M	O	HIALEAH SPRINGS CULVERT	119			2.4	160.7	1	None			1968		PPPPP	
R001.09	53 1831	O	IVERSON ROAD UC	205			50.9	45.0	3	None			1968	1994	PPPPP	
R001.47	53 2058	U	MOVIE LANE OC	206			64.3	7.9	2	5.08			1968		PPPPP	
R001.77			JCT RTE 27													
R001.78	53 1832	O	ROUTE 118/27 SEPARATION	205		LA	57.3	43.9	3	None			1968	1996	PPPPP	
R002.32	53 2181	O	CANOGA AVENUE UC	506		LA	47.1	48.4	1	None			1971	1996	PPPPP	
R002.55	53 2182	O	BROWNS CANYON WASH	606		LA	241.8	45.1	4	None			1971		PPPPP	
R002.55	53 2182S	O	BROWNS CANYON WASH	606		LA	168.0	10.4	3	None			1971		PPPPP	
R003.13	53 2498	U	RINALDI STREET OC	606		LA	85.2	19.4	2	5.05	2.1	1.5	1980		PPPPP	
R003.32	53 2499	U	MASON AVENUE OC	605		LA	78.9	25.0	2	5.3	2.1	2.1	1980		PPPPP	
R003.86	53 2500	U	PORTER RANCH DRIVE OC	606		LA	70.3	25.0	2	5.46	2.1	2.1	1980		PPPPP	
R004.29	53 2501	U	CORBIN AVENUE OC	605		LA	72.2	25.0	2	5.41	2.1	2.1	1980		PPPPP	
R004.54	53 2502	O	LIMEKILN CANYON	205		LA	85.3	45.1	3	None			1980	1996	PPPPP	
R004.54	53 2502K	O	LIMEKILN CANYON WASH	606		LA	88.4	10.8	3	None			1980		PPPPP	
R004.60	53 2502S	O	LIMEKILN CANYON WASH	606		LA	89.9	10.8	3	None			1980		PPPPP	
R004.64	53 2647	U	TAMPA AVENUE OC	606		LA	63.7	36.0	2	5.13	2.1	2.1	1980		PPPPP	
R005.20	53 2509	U	WILBUR AVENUE OC	606		LA	76.2	26.2	2	5.18	2.1	2.1	1980		PPPPG	
R005.81	53 2510	U	RESEDA BLVD OC	206		LA	98.5	32.3	3	5.23	2.1	2.1	1980		PPPPP	
R006.03	53 2511	U	ETIWANDA AVENUE POC	606		LA	90.8	3.0	2	7.52	0.3	0.3	1980			
R006.23	53 2512	U	CHIMINEAS AVENUE OC	606		LA	80.5	18.3	2	4.95	2.1	2.1	1980		PPPPP	
R006.38	53 2634	O	ALISO CREEK CULVERT	119		LA	8.2	53.0	1	None			1980		PPPPP	
R006.58	53 2513	U	ZELZAH AVENUE OC	606		LA	104.9	26.2	2	7.62	2.1	2.1	1980		PPPPP	
R006.80	53 2464	U	WHITE OAK AVENUE OC	606		LA	75.3	29.3	2	7.39	2.1	2.1	1980		PPPPP	
R007.05	53 2465	U	ENCINO AVENUE OC	606		LA	85.6	18.3	2	5.36	2.1	2.1	1980		PPPPP	
R007.30	53 2466	U	LOUISE AVENUE OC	606		LA	73.6	25.0	2	5.84	2.1	2.1	1980		PPPPP	
R007.80	53 2395	U	BALBOA BLVD OC	606 101		LA	86.0	35.7	3	7.62	2.1	2.1	1976		PPPPP	
R008.05	53 2396	U	RUFFNER AVENUE OC	606		LA	102.7	17.1	2	5.3	2.1	2.1	1976		PPPPP	
R008.34	53 2204	O	HAYVENHURST AVENUE UC	505		LA	60.7	52.4	1	None			1976		PPPPP	
R008.63	53 2793L	O	MISSION-GOTHIC UC	606		LA	205.8	29.4	5	None			1994		PPPPP	
R008.63	53 2793R	O	MISSION-GOTHIC UC	606		LA	249.0	30.5	6	None			1994		PPPPP	
R008.84	53 2794L	O	BULL CREEK CANYON CHANNEL	606		LA	85.9	35.0	3	None			1994		PPPPP	
R008.84	53 2794R	O	BULL CREEK CANYON CHANNEL	606		LA	98.1	35.8	3	None			1994		PPPPP	
R009.04	53 2207	O	WOODLEY AVENUE UC	505		LA	58.8	52.4	1	None			1976		POOOO	
R009.33	53 2208	O	GAYNOR AVENUE UC	505		LA	35.3	60.2	1	None			1977		PPPPP	
R009.57	53 2209	O	HASKELL AVENUE UC	505		LA	36.8	70.6	1	None			1977		PPPPP	



Structure Maintenance & Investigations



Log of Bridges on State Highways

October, 2018

DISTRICT 07

07-LA-118

Postmile	Bridge Number	OU	Structure Name or Route Information	Structure Types		City	Bridge Length	Width	Num Spans	Min VC over Rdway	Sidewalk		Year Built	Year Wid/Ext	Permit Rating	P
				Main	Appr						Lt	Rt				
R009.70	53 2210G	O	E118-S405 CONNECTOR UC	505		LA	54.6	12.8	1	None			1977		PPPPP	
R009.74	53 2217H	O	E118-S405 CONNECTOR UC	105		LA	34.4	21.6	1	None			1977		PPPPP	
R009.75	53 2216G	U	N405-E&W118 CONNECTOR OC	605		LA	1143.9	20.1	27	5.08			1977		PPPPP	
R009.81	53 2211	U	ROUTE 405/118 SEPARATION	605		LA	83.5	47.2	3	5.13			1977		PPPPP	
R009.82			JCT RTE 405													
R009.83	53 2212F	O	W118-S405 CONNECTOR OC	605		LA	317.3	12.8	6	5.13			1977		PPPPP	
R009.83	53 2212F	U	W118-S405 CONNECTOR OC	605		LA	317.3	12.8	6	5.11			1977		PPPPP	
R010.07	53 2213	O	SEPULVEDA BLVD UC	605		LA	56.4	54.6	2	None			1976		PPPPP	
R010.08	53 2213F	O	W118-S405 CONNECTOR	205		LA	56.4	12.8	2	None			1976		PPPPP	
R010.51	53 2214	O	CHATSWORTH DRIVE UC	505		LA	58.9	59.7	1	None			1976		PPPPP	
R010.83	53 2215	O	FOX STREET UC	505		LA	59.5	59.7	1	None			1976		PPPPP	
R011.05	53 2357	O	ARLETA AVENUE UC	505		LA	50.4	64.8	1	None			1976		PPPPP	
R011.31	53 2342L	O	SHARP AVENUE UC	505		LA	36.0	24.1	1	None			1976		PPPPP	
R011.32	53 2342R	O	SHARP AVENUE UC	505		LA	33.4	17.7	1	None			1976		PPPPP	
R011.32	53 2343G	O	E118-S5 CONNECTOR OC	505		LA	39.6	20.1	1	None			1976		PPPPP	
R011.40	53 2196	O	EAST CANYON CHANNEL	119		LA	10.4	0.0	2	None			1969		PPPPP	
R011.41	53 2328G	O	E118-S5 CONNECTOR OC	205		LA	171.6	18.3	5	None			1976		PPPPP	
R011.42	53 1127H	O	PAXTON STREET UC	505		LA	46.0	24.7	1	None			1976		PPPPP	
R011.42	53 2324L	O	ROUTE 118/5 SEPARATION	605		LA	69.5	20.7	2	None			1976		PPPPP	
R011.42	53 2325K	O	LAUREL CANYON BLVD OC	605		LA	65.2	8.2	2	5.21			1976		PPPPP	
R011.42	53 2324R	O	ROUTE 118/5 SEPARATION	605		LA	67.4	17.1	2	None			1976		PPPPP	
R011.42	53 2329G	U	N5-W118 CONNECTOR OC	605 205		LA	508.1	16.5	10	5.74			1976		PPPPP	
R011.43	53 2326S	O	LAUREL CANYON BLVD OC	605		LA	71.9	8.2	2	4.95			1976		PPPPP	
R011.44	53 2330F	U	S5-E118 CONNECTOR OC	605 205		LA	346.9	9.1	8	5.15			1976		PPPPP	
R011.52	53 2327F	O	W118-S5 CONNECTOR OC	605 205		LA	509.6	12.8	12	None			1976		PPPPP	
R011.52	53 2327F	U	W118-S5 CONNECTOR OC	605 205		LA	509.6	12.8	12	5.23			1976		PPPPP	
R011.56	53 2345F	O	W118-N5 CONNECTOR OC	505		LA	56.4	9.1	1	None			1976		PPPPP	
R011.57	53 2344L	O	LAUREL CANYON BLVD UC	505		LA	54.9	20.7	1	None			1976		PPPPP	
R011.57	53 2344R	O	LAUREL CANYON BLVD UC	505		LA	53.3	17.0	1	None			1976		PPPPP	
R011.65	53 2186	O	PACOIMA WASH	119		LA	12.4	0.0	2	None			1969		PPPPP	
R011.90	53 2175	O	HADDON AVENUE PUC	107		LA	4.5	64.0	1	None			1969		PPPPP	
R012.13	53 2337	O	TELFAIR AVENUE UC	505		LA	34.1	56.0	1	None			1976		PPPPP	
R012.27	53 2354S	O	PAXTON STREET UC	605		LA	117.7	8.2	3	None			1976		PPPPP	
R012.33	53 2364S	O	PAXTON STREET UC	205		LA	65.8	8.2	3	None			1976		PPPPP	
R012.40	53 2095	O	SAN FERNANDO ROAD OH	205		LA	77.4	61.3	2	None			1976		PPPPP	
R012.68	53 2352	O	BRADLEY AVENUE UC	505		LA	39.6	52.4	1	None			1976		PPPPP	



Structure Maintenance & Investigations



Log of Bridges on State Highways

October, 2018

DISTRICT 07

07-LA-118

Postmile	Bridge Number	OU	Structure Name or Route Information	Structure Types		City	Bridge Length	Width	Num Spans	Min VC over Rdway	Sidewalk		Year Built	Year Wid/Ext	Permit Rating	P
				Main	Appr						Lt	Rt				
R012.94	53 2356	O	HERRICK AVENUE UC	505		LA	32.3	59.9	1	None			1976		PPPPP	
R013.18	53 2130	O	GLENOAKS BLVD UC	505		LA	46.3	49.7	1	None			1975		PPPPP	
R013.44	53 2119	O	BORDEN AVENUE UC	505		LA	30.8	46.9	1	None			1975		PPPPP	
R013.68	53 2120	O	DRONFIELD AVENUE UC	505		LA	39.3	41.4	1	None			1975		PPPPP	
R013.68	53 2120G	O	E118-W210 CONNECTOR	505		LA	49.1	12.8	1	None			1975		PPPPP	
R013.89	53 2103G	O	PAXTON-FOOTHILL UC	605 205		LA	205.8	12.8	5	8.74			1975		PPPPP	
R013.94	53 2102G	O	E118-W210 CONNECTOR	605 205		LA	507.6	11.6	10	None			1975		PPPPP	
R014.08			JCT RTE 210			LA										
R014.08			BREAK IN ROUTE		AT R6.09											

07-VEN-126

Postmile	Bridge Number	OU	Structure Name or Route Information	Structure Types		City	Bridge Length	Width	Num Spans	Min VC over Rdway	Sidewalk		Year Built	Year Wid/Ext	Permit Rating	P
				Main	Appr						Lt	Rt				
_000.00			JCT RTE 101			VEN										
_000.01	52 0225F	O	MAIN STREET OFF-RAMP UC	205		VEN	145.1	12.1	4	None			1963		PPPPP	
_001.45	52 0226	U	VICTORIA AVENUE OC	205		VEN	90.2	33.5	4	4.54	3.0	3.0	1963	1978	PPPPP	
_001.83	52 0227	U	HILL ROAD POC	102		VEN	82.2	2.8	6	4.64			1963			
_002.80	52 0228	U	KIMBALL ROAD OC	605		VEN	69.8	37.2	2	4.9	1.4	1.5	1994		PPPPP	
_004.49	52 0229	U	SATICOY AVENUE OC	205		VEN	90.2	12.3	4	4.82		1.5	1963		PPPPP	
_005.03	52 0230L	U	ROUTE 118/126 SEPARATION	605			75.3	13.4	4	4.54			1994		PPPPP	
_005.03	52 0230R	U	ROUTE 118/126 SEPARATION	205		VEN	75.9	14.6	4	4.54		0.6	1963		PPPPP	
R005.71	52 0290	O	WASON BARRANCA	119			7.3	42.4	2	None			1965		PPPPP	
R006.43	52 0269L	O	ELLSWORTH BARRANCA	204			32.3	12.1	3	None			1965		PPPPP	
R006.43	52 0269R	O	ELLSWORTH BARRANCA	204			32.3	12.1	3	None			1965		PPPPP	
R006.95	52 0249	U	EDWARDS OC	204			51.8	10.4	4	4.64	0.6	0.6	1965		PPPPP	
R007.81	52 0250L	O	TODD BARRANCA	204			50.3	11.3	4	None			1965		PPPPP	
R007.81	52 0250R	O	TODD BARRANCA	204			50.3	11.3	4	None			1965		PPPPP	
R007.95	52 0251	O	TODD ROAD OH	105			62.8	40.5	1	None			1965		PPPPP	
R008.52	52 0291	O	OUTLAND BARRANCA	119			7.9	54.6	3	None			1965		PPPPP	
R008.91	52 0252	U	BRIGGS ROAD OC	205			79.2	12.3	4	4.62		1.5	1965		PPPPP	
R009.65	52 0262	O	ADAMS BARRANCA	119			7.9	55.8	2	None			1965		PPPPP	
R010.04	52 0254	O	TODD LANE UC	107			6.7	36.3	1	None			1965		PPPPP	
R010.38	52 0265	U	PECK ROAD OC	205		SPA	73.5	12.3	4	4.74		1.5	1965		PPPPP	
R010.40	52 0292	O	FARMERS IRRIGATION CHANNEL	119		SPA	7.9	49.4	3	None			1965		PPPPP	
R010.40	52 0292Y	O	FARMERS IRRIGATION CHANNEL	119		SPA	7.9	33.2	3	None			1965		PPPPP	
R010.40	52 0292Z	O	FARMERS IRRIGATION CHANNEL	119		SPA	7.9	30.5	3	0			1965		PPPPP	
R010.63	52 0256	U	LAURIE LANE POC	205		SPA	143.3	2.8	10	5.2			1965			
R010.89	52 0293	O	STECKEL BARRANCA	119		SPA	6.4	53.0	2	None			1965		PPPPP	
R011.37	52 0257L	O	PALM AVENUE UC	204		SPA	36.6	12.1	3	None			1965		PPPPP	
R011.37	52 0257R	O	PALM AVENUE UC	204		SPA	36.6	12.1	3	None			1965		PPPPP	
R011.59	52 0258	O	FIFTH STREET PUC	101 101		SPA	2.4	38.3	1	None			1965		PPPPP	
R011.79	52 0259L	O	EIGHTH STREET UC	204		SPA	36.6	12.7	3	None		0.6	1965		PPPPP	



Structure Maintenance & Investigations



Log of Bridges on State Highways

October, 2018

DISTRICT 07

07-VEN-126

Postmile	Bridge Number	OU	Structure Name or Route Information	Structure Types		City	Bridge Length	Width	Num Spans	Min over Rdway	Sidewalk		Year Built	Year Wid/Ext	Permit Rating	P
				Main	Appr						Lt	Rt				
R011.79	52 0259R	O	EIGHTH STREET UC	204		SPA	36.6	12.1	3	None			1965		PPPPP	
R012.04	52 0260L	O	ROUTE 126/150 SEPARATION	204		SPA	36.6	12.1	3	None			1965		PPPPP	
R012.04	52 0260R	O	ROUTE 126/150 SEPARATION	204		SPA	36.6	12.1	3	None			1965		PPPPP	
R012.05			JCT RTE 150													
R012.29	52 0261L	O	TWELFTH STREET UC	204		SPA	36.6	12.1	3	None			1965		PPPPP	
R012.29	52 0261R	O	TWELFTH STREET UC	204		SPA	39.6	12.7	3	None	0.6		1965		PPPPP	
R012.70	52 0267R	O	SANTA PAULA CREEK	204		SPA	53.0	12.1	3	None			1965		PPPPP	
R012.71	52 0267L	O	SANTA PAULA CREEK	204		SPA	53.0	12.1	3	None			1965		PPPPP	
R013.57	52 0029	O	HAUN CREEK	501			29.0	24.0	2	None			1985		PPPPP	
T016.54	52 0196	O	O'LEARY CREEK	219			6.7	32.9	2	None			1966	1985	PPPPP	
T016.69	52 0422	O	SESPE RANCH UC #1	505		SPA	20.7	25.1	1	None			1991		PPPPP	
_018.53	52 0423	O	SESPE RANCH UC #2	505		SPA	20.7	25.1	1	None			1991		PPPPP	
_019.26	52 0183	O	SESPE CREEK	204			219.8	24.7	16	None			1954	1991	PPPPP	
_019.73	52 0182	O	SESPE CREEK OVERFLOW	204			204.8	24.7	12	None			1954	1991	PPPPP	
_021.14			JCT RTE 23			FIL										
_021.97	52 0033	O	POLE CREEK	101		FIL	11.3	26.8	1	None	1.5	1.5	1981		PPPPP	
R026.48	52 0036	O	HOPPER CREEK	605			45.4	24.9	2	None			1997		PPPPP	
R028.82	52 0037	O	PIRU CREEK	204			268.5	26.1	19	None			1940	1994	PPPPP	
R030.89	52 0431	O	CAMULOS RANCH UC	112			7.8	26.8	1	None			1998			
R031.75	52 0432	O	NEWHALL RANCH WEST UC	112			7.8	42.7	1	None			1998			
R034.24	52 0433	O	NEWHALL RANCH EAST UC	112			7.8	26.8	1	None			1998			

07-LA-126

Postmile	Bridge Number	OU	Structure Name or Route Information	Structure Types		City	Bridge Length	Width	Num Spans	Min over Rdway	Sidewalk		Year Built	Year Wid/Ext	Permit Rating	P
				Main	Appr						Lt	Rt				
R004.88	53 2946	O	COMMERCE CITY DRIVE UC	505			41.6	47.4	1	None			2016		PPPPP	
T012.51	53C2320	O	ELSMERE CREEK	219		SCTA	10.4	31.1	2	None			1969		PPPPP	
_007.40	53C2315	U	MAGIC MOUNTAIN PARKWAY POC	310		SCTA	47.2	3.2	1	5.8			1995			
_009.93	53C2318	O	PLACERITA CREEK	201		SCTA	39.9	26.5	3	None	1.4	1.4	1993		PPPPP	
R001.44	53 2811	O	SAN MARTINEZ GRANDE	201			25.6	26.0	2	None			1998		PPPPP	
R004.09	53 0093	O	CASTAIC CREEK	605			144.5	26.0	6	None			1989	1998	PPPPP	
R005.66	53 1639L	O	FRONTAGE ROAD UC	502	104		48.8	12.2	3	None			1964		PPPGG	
R005.66	53 1639R	O	FRONTAGE ROAD UC	602	104		48.8	12.2	3	None			1964		PPPPG	
R005.80	53 2694G	O	E126-N5 CONNECTOR OC	205			108.5	10.7	4	None	0.6		1964		PPPPP	
R005.83			JCT RTE 5													
R005.83			BREAK IN ROUTE													
R005.84			BREAK IN ROUTE													
R005.84			JCT RTE 5													
R005.84	53 2944	O	126/5 SEPARATION	605		SCTA	101.8	43.8	2	None			2005		PPPPP	
R005.85	53 2928	U	ROUTE 5/126 SEPARATION	605		SCTA	94.0	47.2	4	4.98			2005		PPPPP	



Structure Maintenance & Investigations



Log of Bridges on State Highways

October, 2018

DISTRICT 07

07-LA-134

Postmile	Bridge Number	OU	Structure Name or Route Information	Structure Types		City	Bridge Length	Width	Num Spans	Min VC over Rdway	Sidewalk		Year Built	Year Wid/Ext	Permit Rating	P
				Main	Appr						Lt	Rt				
L009.72	53 1023L	O	MONTE BONITO DRIVE UC	201		LA	38.8	10.7	3	None			1955		PPPPP	
L009.91	53 1024L	O	FIGUEROA STREET UC	205		LA	68.3	10.3	3	None			1955		PPPPP	
R011.33	53 1023R	O	MONTE BONITO DRIVE UC	201		LA	38.7	10.3	3	None			1955		PPPPP	
R011.45	53 1024R	O	FIGUEROA STREET UC	205		LA	68.4	10.3	3	None			1955		PPPPP	
_000.00			JCT 101 170			LA										
_000.01	53 1493S	O	RIVERSIDE DRIVE OFF-RAMP OC	205		LA	214.2	9.7	7	None			1959		PPPPP	
_000.03	53 1452F	O	W134-N170 CONNECTOR OC	205		LA	68.2	14.8	2	None			1962	2004	PPPPP	
_000.04	53 1345F	O	RIVERSIDE DRIVE UC	205		LA	68.2	12.1	2	None			1962		PPPPP	
_000.35	53 1272	O	VINELAND AVENUE UC	205 104		LA	57.3	50.3	4	None			1962	2004	PPPPP	
_000.51	53 1273	O	LANKERSHIM BLVD UC	105 104		LA	54.7	56.0	3	None	2.0		1962		PPGGG	
_000.86	53 1274	O	CAHUENGA BLVD UC	105 104		LA	46.6	43.5	3	None	0.6		1962		PPPPP	
_001.11	53 1275	O	LEDGE AVENUE UC	205 104		LA	37.2	46.2	3	None			1962	2014	PPPPP	
_001.36	53 1276	O	FORMAN AVENUE UC	504 104		LA	46.0	41.7	3	None			1962	2004	PPPPP	
_001.82	53 1277	U	PASS AVENUE OC	205 104		BRB	83.8	22.6	4	4.85	1.8	1.8	1962	2011	PPPPP	
_002.03	53 1278	U	ALAMEDA AVENUE OC	205		BRB	111.4	28.7	3	4.52	1.8	1.8	1962	2011	PPPPP	
_002.11	53 1279	U	HOLLYWOOD WAY OC	205		BRB	81.1	28.7	4	4.7	1.8	1.8	1962	2011	PPPPP	
_002.24	53 1280	U	OLIVE AVENUE OC	205		BRB	67.4	28.7	3	4.67	1.8	1.8	1962		PPPPP	
_002.39	53 1281	U	CALIFORNIA STREET OC	205		BRB	45.3	16.5	2	4.59	1.8	1.8	1962		PPPPP	
_002.67	53 1282	O	BOB HOPE DRIVE UC	105 104		BRB	36.3	46.7	3	5.18	0.6		1962	2014	PPPPP	
_002.82	53 3072	O	BUENA VISTA PARK CHANNEL	219		BRB	11.4	52.7	3	None			1959		PPPPP	
_002.90	53 1283	O	RIVERSIDE DRIVE UC	205		BRB	76.4	41.7	3	None			1962		PPPPP	
_002.94	53 1283	U	RIVERSIDE DRIVE UC	205		BRB	76.4	41.7	3	4.5			1962		PPPPP	
_003.17	53 1469	O	DISNEY EQUESTRIAN UC	107		LA	3.0	52.7	1	None			1962		PPPPP	
_003.47	53 1285	O	LOS ANGELES RIVER	402		LA	118.4	42.9	2	None	0.6		1962	2006	POOXX	
_003.69	53 1377	O	MARIPOSA EQUESTRIAN UC	107		BRB	3.4	62.0	1	None			1962	2006	PPPPP	
_003.81	53 1286	O	FOREST LAWN DRIVE UC	105		LA	19.2	41.6	1	None			1962		PPPPP	
_004.43	53 1378	O	RUBERTA EQUESTRAIN UC	107		LA	3.4	45.7	1	None			1962		PPPPP	
_004.81	53 1287	U	RIVERSIDE DRIVE OC	205		LA	43.9	18.3	2	4.57	2.1	2.1	1962		PPPPP	
R005.08	53 1075L	U	LOS ANGELES RIVER BR&SEP L	302		GNDL	194.5	23.1	5	5.3			1957	1967	PPPPP	
R005.08	53 1075R	U	LOS ANGELES RIVER BR&SEP R	302		GNDL	194.5	23.1	5	4.57			1957	1967	PGOOO	
R005.47	53 1074R	O	ROUTE 134/5 SEPARATION R	302		LA	93.6	24.4	2	None			1967		PPGOO	
R005.67	53 1790	O	LOS ANGELES RIVER BOH	205		LA	460.4	42.1	14	None			1967		PPGGG	
R005.67	53 1790H	O	W134-5 CONNECTOR BOH	205		LA	862.9	8.5	27	None	0.6		1967		PPPPP	
R005.67	53 1790H	U	W134-5 CONNECTOR BOH	205		LA	862.9	8.5	27	4.9	0.6		1967		PPPPP	
R006.18	53 1744	O	CONCORD STREET UC	205		GNDL	47.0	58.0	3	None			1968	2005	PPPPP	
R006.44	53 1745	O	KENILWORTH AVENUE PUC	107		GNDL	2.5	71.0	1	None			1967		PPPPP	
R006.57	53 1746	O	PACIFIC AVENUE UC	205		GNDL	44.5	44.8	3	None			1967		PPPPP	
R006.74	53 1747	U	COLUMBUS AVENUE POC	205		GNDL	116.4	3.0	6	5.48			1968			
R006.96	53 1748	U	CENTRAL AVENUE OC	205		GNDL	55.8	29.3	2	5.1	2.4	3.6	1968	1996	PPPPP	
R007.13	53 1749	U	BRAND BLVD OC	205		GNDL	65.2	37.2	2	5.56	3.0	3.0	1968		PPPPP	
R007.26	53 1750	U	LOUISE STREET OC	205		GNDL	70.0	20.7	2	5.03	2.1	2.1	1968		PPPPP	
R007.40	53 1751	U	JACKSON STREET OC	205		GNDL	58.2	20.7	2	4.87	2.1	2.1	1965		PPPPP	



Structure Maintenance & Investigations



Log of Bridges on State Highways

October, 2018


DISTRICT 07

07-LA-134

Postmile	Bridge Number	OU	Structure Name or Route Information	Structure Types		City	Bridge Length	Width	Num Spans	Min VC over Rdway		Year Built	Year Wid/Ext	Permit Rating	P
				Main	Appr					Lt	Rt				
R007.60	53 1752	U	GENEVA STREET OC	205		GNDL	69.5	20.7	2	4.9	2.1	2.1	1968		GOOOO
R007.87	53 1875	U	GLENDAL AVENUE OC	205		GNDL	58.3	31.1	2	5.13	3.0	3.0	1968		PPPPP
R008.04	53 1877	U	DORAN STREET POC	202	202	GNDL	93.7	3.4	4	5.48			1968		
R008.23	53 1863	O	VERDUGO ROAD UC	205		GNDL	99.1	48.8	4	None			1968		PPPPP
R008.35	53 1866	O	CHEVY CHASE DRIVE UC	205		GNDL	68.3	48.8	3	None			1967		PPPPP
R008.56	53 1878	O	SINCLAIR AVENUE UC	205		GNDL	53.2	49.4	3	None			1967	2007	PPPPP
R008.57	53 1907G	O	E134-E&W2 CONNECTOR OC	605		GNDL	981.2	10.4	28	None			1967	1978	PPPPP
R008.81	53 1884	O	HARVEY DRIVE UC	205		GNDL	49.7	43.3	3	None			1967		PPPPP
R008.88	53 1907G	U	E134-E&W2 CONNECTOR OC	605		GNDL	981.2	10.4	28	5			1967	1978	PPPPP
R008.95	53 1918G	O	E134-W2 CONNECTOR OC	605		LA	128.0	10.4	2	None			1976		PPPPP
R008.96	53 1919	O	ROUTE 134/2 SEPARATION	205		LA	91.7	46.3	3	5.13			1971		PPPGG
R008.97			JCT RTE 2			LA									
R008.97	53 1917F	U	W134-S2 CONNECTOR OC	605	605	LA	436.3	10.4	10	4.75			1976		PPPPP
R008.97	53 1919S	O	ROUTE 134/2 SEPARATION	205		LA	87.8	10.4	3	5.59			1971		PPPPP
R008.98	53 1921F	U	W2-E134 CONNECTOR OC	605	105	LA	228.0	10.4	5	4.7			1971		PPPPP
R009.03	53 2693H	O	E&W134-E2 CONNECTOR OC	205		GNDL	76.3	14.5	3	None			1978		PPPPP
R009.04	53 1917F	O	W134-S2 CONNECTOR OC	605	605	LA	436.3	10.4	10	None			1976		PPPPP
R009.04	53 1948F	O	HOLLY DRIVE UC	505		GNDL	43.8	8.4	1	None			1978		PPPPP
R009.08	53 1939	O	W134-W2 CONNECTOR UC	105		LA	26.0	47.6	1	None			1971		PPPPP
R009.08	53 1939	U	W134-W2 CONNECTOR UC	105		LA	26.0	47.6	1	4.52			1971		PPPPP
R010.97	53 2026L	O	ARBOR DEL-HILLMONT UC	605	205	LA	363.3	21.3	9	None			1971		PPPPP
R010.97	53 2026R	O	ARBOR DEL-HILLMONT UC	605	205	LA	357.3	21.3	9	None			1971		PPPPP
R011.44	53 2151L	O	FIGUEROA STREET UC	205		LA	59.9	26.3	3	None			1971		PPPPP
R011.44	53 2151R	O	FIGUEROA STREET UC	205		LA	54.7	21.3	3	None			1971		PPPPP
R011.44	53 2151S	O	FIGUEROA STREET UC	205		LA	55.5	7.9	3	None			1971		PPPPP
R011.52	53 2148K	O	COLORADO BLVD ON-RAMP SEPARATI	605		LA	86.6	10.4	2	None			1971		PPPPP
R011.52	53 2148K	U	COLORADO BLVD ON-RAMP SEPARATI	605		LA	86.6	10.4	2	5.64			1971		PPPPP
R011.60	53 2137K	O	COLORADO BLVD OFF-RAMP OC	605		LA	106.1	10.4	2	None			1971		PPPPP
R011.60	53 2137K	U	COLORADO BLVD OFF-RAMP OC	605		LA	106.1	10.4	2	4.95			1971		PPPPP
R011.68	53 2140	U	PATRICIAN WAY OC	605		LA	126.8	17.1	3	5.46	2.1	2.1	1971		PPPPP
R011.69	53 2140	U	PATRICIAN WAY OC	605		LA	126.8	17.1	3	5.46	2.1	2.1	1971		PPPPP
R012.36	53 2097	U	SAN RAFAEL OC	205		PAS	57.6	23.8	2	5.15	2.4	2.4	1971		PPPPP
R012.57	53 0166	O	ARROYO SECO	111	105	PAS	410.4	49.9	11	None		0.5	1953	1971	PPPPP
R012.58			JCT RTE 159			PAS									
R012.90	53 2197K	O	ORANGE GROVE BOULEVARD ON-RAMP	605	205	PAS	252.7	7.9	7	None			1971		PPPPP
R012.90	53 2197K	U	ORANGE GROVE BOULEVARD ON-RAMP	605	205	PAS	252.7	7.9	7	4.83			1971		PPPPP
R012.90	53 2226	U	WB COLORADO BLVD OC	205		PAS	58.2	6.7	3	5			1971		PPPPP
R012.96	53 0763	U	ORANGE GROVE BLVD OC	605		PAS	83.5	31.1	2	5.31	3.0	3.0	1971		PPPPP
R013.07	53 2269S	O	ORANGE GROVE BLVD-E134/134 OC	605	205	PAS	224.6	7.9	6	None			1974		PPPPP
R013.07	53 2269S	U	ORANGE GROVE BLVD-E134/134 OC	605	205	PAS	224.6	7.9	6	5.69			1974		PPPPP
R013.08	53 2253K	O	W134-ORANGE GROVE	605		PAS	132.9	7.9	3	None			1974		PPPPP



Structure Maintenance & Investigations



Log of Bridges on State Highways

October, 2018

DISTRICT 07

07-LA-134

Postmile	Bridge Number	OU	Structure Name or Route Information	Structure Types		City	Bridge Length	Width	Min VC		Sidewalk Lt	Sidewalk Rt	Year Built	Year Wid/Ext	Permit Rating	P
				Main	Appr				Spans	over Rdway						
BL/E210&N710																
R013.22	53 2431Y	U	DYNAMETR DRIVE OC	105		PAS	18.2	7.3	1	5.38	1.2		1975		PPPPP	
R013.23	53 2263	U	GREEN STREET OC	605		PAS	107.9	20.1	2	6.43	3.0	3.0	1975		PPPPP	
R013.23	53 2264	U	COLORADO BLVD OC	605		PAS	126.5	33.2	2	5.56	3.0	3.0	1975		PPPPP	
R013.23	53 2265	U	ST JOHN AVE/E134-S710 OC	505		PAS	31.6	16.5	1	5.69	3.0	2.4	1975		PPPPP	
R013.23	53 2537	U	UNION STREET OC	605		PAS	141.0	17.1	4	5.28	2.4	2.4	1975		PPPPP	
R013.24	53 2317	O	ROUTE 134/710 SEPARATION	605 205		PAS	229.4	51.2	7	5.54			1975		PPPPP	
R013.25	53 2318G	O	E134-W210 CONNECTOR OC	605 205		PAS	513.3	11.6	12	None			1974		PPPPP	
R013.25	53 2318G	U	E134-W210 CONNECTOR OC	605 205		PAS	513.3	11.6	12	5.49			1974		PPPPP	
R013.34			JCT 210 710			PAS										

07-LA-138

Postmile	Bridge Number	OU	Structure Name or Route Information	Structure Types		City	Bridge Length	Width	Min VC		Sidewalk Lt	Sidewalk Rt	Year Built	Year Wid/Ext	Permit Rating	P
				Main	Appr				Spans	over Rdway						
_000.01	53 1800L	U	ROUTE 5/138 SEPARATION	205			65.8	20.7	3	5.41			1967		PPPPP	
_000.01	53 1800R	U	ROUTE 5/138 SEPARATION	205			58.6	22.9	3	7.28			1967	1999	PPPPP	
_000.02	53 1798L	U	ROUTE 5/138 SEPARATION	205			68.6	20.7	3	4.97			1967		PPPPP	
_000.02	53 1798R	U	ROUTE 5/138 SEPARATION	205			61.3	20.7	3	4.97			1967		PPPPP	
_000.06	53 2184	O	GORMAN CREEK CHANNEL	119			16.8	23.8	3	None			1967		PPPPP	
_000.14	53 1802E	O	ROUTE 5-138 CONNECTOR	205			44.8	28.0	3	None			1967		PPPPP	
_000.18	53 2183	O	GORMAN CREEK CHANNEL	119			14.0	23.8	3	None			1967		PPPPP	
_000.24	53 1801E	O	QUAIL LAKE ROAD UC	205			47.5	28.0	2	None			1967		PPPPP	
_000.63	53 1803F	U	S5-E138 CONNECTOR OC	205			68.4	12.5	3	4.77			1967		PPPPP	
_006.23			JCT RTE 48			E ON 48										
_014.60	53 2047	O	CALIFORNIA AQUEDUCT	506			40.8	13.1	1	None			1968		PPPGG	
_036.85	53 1835	O	AVENUE D SEPARATION	205			72.5	21.6	2	None	1.5		1968		PPPPP	
_043.42	53 1419	U	ROUTE 14/138 SEPARATION	204		PMDL	57.6	37.8	4	4.47			1966	2006	PPPPP	
_044.36	53 2112	O	RAILROAD DITCH	119		PMDL	6.7	29.7	2	None	1.5	1.5	1960		PPPPP	
_051.06	53 2033	U	PEARLAND UP	303 501			65.2	0.0	4	4.55			1967			
_053.55	53 0303L	O	LITTLE ROCK CREEK	204			64.3	9.8	6	None	0.6	0.6	1952		PPPPP	
_053.55	53 0303R	O	LITTLE ROCK CREEK	605			64.6	12.3	3	None			1995		PPPPP	
_056.06	53 2098	O	CALIFORNIA AQUEDUCT	505			41.8	13.1	1	None			1970		PPPGG	
_061.70	53 2980	O	BIG ROCK WASH	605			100.0	24.9	3	None			2007		PPPPP	
_070.28	53 2174	O	CALIFORNIA AQUEDUCT	105			20.7	13.1	1	None			1971		PPPPP	

07-VEN-150

Postmile	Bridge Number	OU	Structure Name or Route Information	Structure Types		City	Bridge Length	Width	Min VC		Sidewalk Lt	Sidewalk Rt	Year Built	Year Wid/Ext	Permit Rating	P
				Main	Appr				Spans	over Rdway						
_000.00			SANTA BARB CO													



Structure Maintenance & Investigations



Log of Bridges on State Highways

October, 2018

DISTRICT 07

07-VEN-150

Postmile	Bridge Number	OU	Structure Name or Route Information	Structure Types		City	Bridge Length	Width	Num Spans	Min VC over Rdway	Sidewalk		Year Built	Year Wid/Ext	Permit Rating	P
				Main	Appr						Lt	Rt				
_009.60	52 0215	O	COYOTE CREEK OVERFLOW	204			39.9	9.8	3	None	0.6		1959		PPPPP	
_010.98	52 0244	O	SANTA ANA CREEK	119			10.1	15.5	3	None			1959		PPPPP	
R013.42	52 0358	O	VENTURA RIVER	205			286.5	14.3	9	None	1.5		1972		PPPPP	
R013.84	52 0345	O	HAPPY VALLEY DRAIN	101			8.5	27.7	1	None			1972		PPPPP	
_016.58			JCT RTE 33			OJI										
_018.75	52 0464	O	SAN ANTONIO CREEK BRIDGE	604			55.0	13.3	2	None			2010		PPPPP	
_019.56	52 0098	O	THACHER CREEK	505			21.3	15.2	1	None			1973	1978	PPPPP	
_021.70	52 0099	O	LION CANYON CREEK	112			13.7	7.1	1	None	0.1	0.1	1921		PPPPP	
R023.14	52 0419Z	O	LION CANYON CREEK	105			20.7	12.0	1	None			1983		PPPPP	
_023.93	52 0102	O	LION CANYON CREEK	812			9.4	8.2	1	None			1912		PPPPP	
_028.48	52 0103	O	SISAR CREEK	105			19.2	9.9	1	None	0.6	0.6	1958		PPPPP	
_028.53	52 0104	O	SANTA PAULA CREEK	105			22.6	9.9	1	None	0.6	0.6	1958	1980	PPPPP	
_028.61	52 0105	O	SANTA PAULA CREEK	505			54.6	10.4	1	None			1969		PPPPP	
_028.92	52 0404	O	SANTA PAULA SIDEHILL VIADUCT	602			38.4	11.6	2	None			1979		PPPPP	
_034.39	52 0260L	U	ROUTE 126/150 SEPARATION	204		SPA	36.6	12.1	3	4.82			1965		PPPPP	
_034.39	52 0260R	U	ROUTE 126/150 SEPARATION	204		SPA	36.6	12.1	3	4.67			1965		PPPPP	

07-LA-164

Postmile	Bridge Number	OU	Structure Name or Route Information	Structure Types		City	Bridge Length	Width	Num Spans	Min VC over Rdway	Sidewalk		Year Built	Year Wid/Ext	Permit Rating	P
				Main	Appr						Lt	Rt				
_001.39			JCT RTE 19													
_001.39			BET PM 1.38,&													
_001.39			PM 10.95 IS													
_001.39			SIGNED AS RTE													
_001.39			19													
_002.06	53 0534	O	FLOOD FLOW CHANNEL	104			89.9	29.0	5	None	1.3	1.3	1952		PPPPP	
_003.32	53 1770	O	ROUTE 164/60 SEPARATION	605			73.5	39.2	2	None	1.5	1.5	1966		PPPPP	
_003.34			JCT RTE 60													
_004.91	53 0235	O	RIO HONDO	204		EMTE	126.2	27.7	9	None	1.2	1.2	1937	1951	PPPGG	
_005.60	53 0010S	U	ROUTE 10/164 COLLECTOR SEPARAT	201		RSMD	58.8	10.8	4	4.67	0.6	1.2	1951		PPPPP	
_005.61	53 0010R	U	ROUTE 10/164 SEPARATION	201		RSMD	55.5	24.4	4	4.78	0.6		1953	1972	PPPPP	
_005.62			JCT RTE 10			EMTE										
_005.63	53 0237	U	ROSEMEAD UNDERPASS	601		RSMD	52.7	6.7	4	4.6			1951	1972		
_005.65	53 0010L	U	ROUTE 10/164 SEPARATION	201		RSMD	55.5	24.6	4	4.8	0.6		1953	1972	PPPPP	
_005.66	53 0010K	U	ROUTE 10/164 COLLECTOR SEPARAT	201		RSMD	53.0	10.8	4	4.8	0.6	1.2	1951		PPPPP	

07-LA-170

Postmile	Bridge Number	OU	Structure Name or Route Information	Structure Types		City	Bridge Length	Width	Num Spans	Min VC over Rdway	Sidewalk		Year Built	Year Wid/Ext	Permit Rating	P
				Main	Appr						Lt	Rt				
R014.50			BREAK IN ROUTE	AT 11.80												
R014.50			JCT ST 101 134	GO 170		LA										



Structure Maintenance & Investigations



Log of Bridges on State Highways

October, 2018

DISTRICT 07

07-LA-170

Postmile	Bridge Number	OU	Structure Name or Route Information	Structure Types		City	Bridge Length	Width	Num Spans	Min VC over Rdway		Year Built	Year Wid/Ext	Permit Rating	P	
				Main	Appr					Lt	Rt					
R014.50	53 1493S	U	RIVERSIDE DRIVE OFF-RAMP	OC	205	LA	214.2	9.7	7	4.5		1959		PPPPP		
R014.51	53 1339F	U	ROUTE 134/101/170 SEPARATION		205	LA	231.3	21.3	9	4.64	0.6	0.6	1959	1962	PPPPP	
R014.60	53 1336R	U	101/134, 170 SEPARATION		205	LA	214.6	25.0	8	4.57	0.6	0.6	1959		PPPPP	
R014.78	53 1344	O	RIVERSIDE-TUJUNGA	UC	205 104	LA	142.3	42.8	8	None			1962		PPPPP	
R014.90	53 2332S	O	HOLLYWOOD CHANNEL		119	LA	7.6	8.5	2	None			1962		PPPPP	
R015.00	53 1504	O	MORRISON STREET	PUC	107	LA	3.0	53.0	1	None			1962		PPPPP	
R015.30	53 1505	O	OTSEGO STREET	PUC	107	LA	3.0	53.6	1	None			1962		PPPPP	
R015.37	53 1503	O	MAGNOLIA BLVD	UC	205	LA	50.9	41.6	3	None			1962		PPPPP	
R015.63	53 1644	O	CHANDLER BLVD	UC	206	LA	89.6	48.8	5	None			1966		PPPPP	
R015.80	53 2333S	O	BURBANK BLVD OFF		119	LA	9.4	8.5	2	None			1966		PPPPP	
R015.91	53 1683	O	COLFAX AVENUE	UC	205	LA	65.2	48.5	4	None			1966		PPPPP	
R015.99	53 1684	O	BURBANK BLVD	UC	206	LA	79.9	41.5	4	None			1966		PPPPP	
R016.50	53 2334Y	O	OXNARD STREET RAMP		119	LA	6.7	21.3	2	None			1966		PPPPP	
R016.63	53 1685	O	OXNARD STREET	UC	205	LA	55.2	46.0	4	None			1966		PPPPP	
R016.77	53 1686	O	LAUREL CANYON BLVD	UC	205	LA	82.6	45.1	4	None			1966		PPPPP	
R017.00	53 1700S	U	VICTORY BLVD RAMP		206	LA	35.4	8.9	3	4.74	0.6		1966		PPPPP	
R017.00	53 1701K	U	VICTORY BLVD RAMP		206	LA	39.0	8.6	3	4.7		0.6	1966		PPPPP	
R017.00	53 2335Y	O	HOLLYWOOD CHANNEL		119	LA	6.7	12.8	2	None			1966		PPPPP	
R017.13	53 1700S	O	VICTORY BLVD RAMP		206	LA	35.4	8.9	3	None	0.6		1966		PPPPP	
R017.25	53 1687	O	VICTORY BLVD	UC	205	LA	52.7	49.2	4	None			1966		PPPPP	
R017.25	53 1687K	O	VICTORY BLVD	UC	206	LA	51.2	10.4	4	None	0.6	0.6	1966		PPPPP	
R017.25	53 1687S	O	VICTORY BLVD	UC	206	LA	51.2	10.4	4	None	0.6	0.6	1966		PPPPP	
R017.30	53 2336Y	O	HOLLYWOOD CHANNEL		119	LA	6.7	12.8	2	None			1966		PPPPP	
R017.33	53 1701K	O	VICTORY BLVD RAMP		206	LA	39.0	8.6	3	None		0.6	1966		PPPPP	
R017.75	53 1672	O	VANOWEN STREET	UC	205	LA	44.3	41.7	3	None			1968		PPPOO	
R018.00	53 1682S	U	SHERMAN WY SEPARATION		206	LA	40.2	10.4	3	4.62	0.6	0.6	1968		PPPPP	
R018.02	53 1691	U	HART STREET	POC	601 201	LA	161.5	2.9	9	5.18			1968			
R018.16	53 1682S	O	SHERMAN WY SEPARATION		206	LA	40.2	10.4	3	None	0.6	0.6	1968		PPPPP	
R018.27	53 1677	U	SHERMAN WAY	OC	206	LA	84.7	31.1	4	4.52	2.4	2.4	1968		PPPPP	
R018.40	53 1674	U	WHITSETT UP		302	LA	127.4	0.0	5	3.86			1968			
R018.65	53 0490	U	WHITSETT AVENUE	OC	206	LA	107.9	24.4	4	4.87	2.1	2.1	1968		PPPPP	
R019.30	53 1676	O	STRATHERN STREET	UC	205	LA	44.2	42.4	3	None			1968	2007	PPPPP	
R019.72	53 1675	O	ROSCOE BLVD	UC	205	LA	48.2	53.0	4	None			1968	2006	PPPPP	
R020.10	53 1763	O	ARLETA & SHELDON	UC	205	LA	146.9	40.3	8	None			1968	2014	PPPPP	
R020.34	53 2976G	O	N170-N5 CONNECTOR		205	LA	717.8	17.7	11	None			2015		PPPPP	

07-LA-187

Postmile	Bridge Number	OU	Structure Name or Route Information	Structure Types		City	Bridge Length	Width	Num Spans	Min VC over Rdway		Year Built	Year Wid/Ext	Permit Rating	P	
				Main	Appr					Lt	Rt					
_005.83			JCT RTE 405			LA										
_005.83	53 0701	U	VENICE BLVD SEPARATION		205	CLC	50.3	67.0	2	4.6			1959	2008	PPPPP	



Structure Maintenance & Investigations



Log of Bridges on State Highways

October, 2018

DISTRICT 07

07-LA-187

Postmile	Bridge Number	OU	Structure Name or Route Information	Structure Types		City	Bridge Length	Width	Num Spans	Min VC over Rdway		Sidewalk Lt	Sidewalk Rt	Year Built	Year Wid/Ext	Permit Rating	P
				Main	Appr												
_007.76	53C2359	U	STATE ROUTE 187 UP	606	606	CLC	143.3	4.1	3	4.94		1.1		2014			G
_007.76	53C2360	U	STATE ROUTE 187 UP	606	606	CLC	147.0	4.1	4	4.85			1.1	2014			G
_008.00	53 2791	U	LA CIENEGA-VENICE SEPARATION	605		LA	236.7	43.1	6	4.8				1994		PPPPP	
_008.68	53C2361M	O	WEST COMEY AVENUE DRAIN	119		LA	5.8	51.5	1	None	9.3	9.3		1964		PPPPP	
_008.69	53C2358M	O	EAST COMEY AVENUE DRAIN	119		LA	11.0	51.5	2	None	9.3	9.3		1927		PPPPP	
_008.78	53 2791S	U	LA CIENEGA-VENICE SEP (EB RAMP)	605	201	LA	267.7	7.5	8	4.47				1994		PPPPP	
_008.80			JCT RTE 10			END RTE 187	LA										

07-LA-210

Postmile	Bridge Number	OU	Structure Name or Route Information	Structure Types		City	Bridge Length	Width	Num Spans	Min VC over Rdway		Sidewalk Lt	Sidewalk Rt	Year Built	Year Wid/Ext	Permit Rating	P
				Main	Appr												
R000.00			JCT RTE 5			LA											
R000.02	53 1991F	O	NORTH CONNECTOR OC	205		LA	68.6	16.2	3	None				1971		PPPPP	
R000.06	53 1989F	O	W210-S5 CONNECTOR OC	205		LA	239.4	10.4	8	None				1975		PPPPP	
R000.06	53 1989F	U	W210-S5 CONNECTOR OC	205		LA	239.4	10.4	8	5.41				1975		PPPPP	
R000.12	53 1988F	O	W210-S5 CONNECTOR SEPARATION	205		LA	56.1	10.4	3	None				1971		PPPPP	
R000.12	53 1988F	U	W210-S5 CONNECTOR SEPARATION	205		LA	56.1	10.4	3	6.53				1971		PPPPP	
R000.43	53 2016L	O	FOOTHILL BLVD UC	205		LA	78.3	19.8	4	None				1971		PPPPP	
R000.43	53 2016R	O	FOOTHILL BLVD UC	205		LA	86.3	19.8	4	None				1971		PPPPP	
R000.84	53 2017L	O	YARNELL STREET UC	505		LA	45.1	19.8	1	None				1970		PPPPP	
R000.84	53 2017R	O	YARNELL STREET UC	505		LA	45.1	16.2	1	None				1970		PPPPP	
R001.40	53 1951L	O	GLENOAKS BLVD UC	505		LA	38.7	16.2	1	None				1969		PPPPP	
R001.40	53 1951R	O	GLENOAKS BLVD UC	505		LA	40.8	16.2	1	None				1969		PPPPP	
R001.92	53 1924L	O	ROXFORD STREET UC	505		LA	44.9	16.2	1	None				1969		PPPPP	
R001.92	53 1924R	O	ROXFORD STREET UC	505		LA	48.3	16.2	1	None				1969		PPPPP	
R002.74	53 1926	U	BLED SOE STREET OC	205		LA	63.7	19.5	2	5.72	2.1	2.1		1969		PPPPP	
R003.01	53 1925	U	TYLER STREET POC	205	106	LA	135.3	2.8	8	5.74				1969			
R003.28	53 1895L	O	POLK STREET UC	505		LA	44.9	16.2	1	None				1969		PPPPP	
R003.28	53 1895R	O	POLK STREET UC	505		LA	44.9	16.2	1	None				1969		PPPPP	
R003.57	53 1896	U	ASTORIA STREET POC	205	206	LA	153.3	2.8	8	5.81				1969	1973		
R003.84	53 1927	U	SAYRE STREET OC	205		LA	65.2	17.1	2	5.33	2.1	2.1		1969		PPPPP	
R004.11	53 1928	U	HUBBARD STREET OC	205		LA	61.8	30.5	2	5.64	2.1	2.1		1969		PPPPP	
R004.70	53 1897	U	HARDING STREET POC	205	101	LA	95.3	2.9	9	5.56	0.3	0.3		1969			
R004.94	53 1898L	O	MACLAY STREET UC	505		LA	43.1	19.8	1	None				1969		PPPPP	
R004.94	53 1898R	O	MACLAY STREET UC	505		LA	44.8	16.2	1	None				1969		PPPPP	
R005.14	53 2113	O	PACOIMA WASH	205		LA	53.9	46.9	3	None				1975		PPPPP	
R005.46	53 2114	O	ARROYO STREET UC	505		LA	33.8	50.6	1	None				1975		PPPPP	
R005.91	53 2102G	U	E118-W210 CONNECTOR	605	205	LA	507.6	11.6	10	9.75				1975		PPPPP	
R005.96	53 2105G	O	E210-W118 CONNECTOR OC	205		LA	71.1	12.8	3	None				1975		PPPPP	
R006.00			JCT RTE 118														
R006.01	53 2115	O	PAXTON STREET UC	605		LA	54.3	39.2	2	None				1975		PPPPP	



Structure Maintenance & Investigations



Log of Bridges on State Highways

October, 2018

DISTRICT 07

07-LA-210

Postmile	Bridge Number	OU	Structure Name or Route Information	Structure Types		City	Bridge Length	Width	Num Spans	Min VC over Rdway	Sidewalk		Year Built	Year Wid/Ext	Permit Rating	P
				Main	Appr						Lt	Rt				
R006.08	53 2104F	O	ROUTE118/210 SEPARATION	605	205	LA	474.1	12.8	11	5.23			1975		PPPPP	
R006.08	53 2104F	U	ROUTE118/210 SEPARATION	605	205	LA	474.1	12.8	11	6.75			1975		PPPPP	
R006.56	53 2116	O	VAN NUYS BLVD UC	505		LA	43.9	57.9	1	None			1975		PPPPP	
R006.84	53 2126	O	PIERCE STREET PUC	107		LA	5.1	64.0	1	None			1980		PPPPP	
R006.94	53 2369	O	LOPEZ CANYON	119		LA	7.3	97.9	1	None			1980		PPPPP	
R007.16	53 2117	O	TERRA BELLA STREET UC	505		LA	53.9	45.1	1	None			1980		PPPPP	
R007.51	53 2131	O	KAGEL CANYON STREET PUC	107		LA	5.9	55.3	1	None			1980		PPPPP	
R007.82	53 2118	O	FOOTHILL BLVD UC	605		LA	64.3	45.1	2	None			1980		PPPPP	
R008.28	53 2247	O	LITTLE TUJUNGA WASH	605		LA	75.0	45.1	2	None			1980		PPPPP	
R008.55	53 2239	O	ORCAS AVENUE UC	505		LA	32.2	45.1	1	None			1980		PPPPP	
R009.08	53 2243	O	CHRISTY AVENUE UC	505		LA	39.8	45.1	1	None			1980		PPPPP	
R009.43	53 2233	O	WHEATLAND AVENUE UC	505		LA	35.5	45.1	1	None			1980		PPPPP	
R009.89	53 2249	O	BIG TUJUNGA WASH	205		LA	397.3	45.1	11	None			1980		PPPPP	
R010.53	53 2562	O	SOUTH BRANCH BIG TUJUNGA WASH	605		LA	101.8	45.1	2	None			1980		PPPPP	
R010.71	53 2246	O	WENTWORTH STREET UC	505		LA	54.6	45.6	1	None			1980		PPPPP	
R011.08	53 2251	O	SUNLAND BLVD UC	605		LA	75.9	53.8	2	None			1980		PPPPP	
R012.27	53 2613M	O	DB CULVERT	319		LA	3.0	44.8	1	None			1975		PPPPP	
R013.00	53 2253K	U	W134-ORANGE GROVE BL/E210&N710	605		PAS	132.9	7.9	3	5.33			1974		PPPPP	
R013.48	53 2359M	O	CROSS CANYON	119		LA	6.4	44.4	1	None			1975		PPPPP	
R014.15	53 2187	O	LA TUNA CANYON ROAD UC	605		LA	87.2	49.6	3	None			1975		PPPPP	
R015.62	53 2306	O	LOWELL AVENUE UC	505		GNDL	43.6	54.9	1	None			1972		PPPPP	
R015.75	53 2321	O	HONOLULU AVENUE UC	605		GNDL	75.6	48.8	2	None			1972		PPPPP	
R015.75	53 2321S	O	HONOLULU AVENUE UC	205		GNDL	62.8	11.6	2	None			1972		PPPPP	
R015.88	53 2322	O	BOSTON AVENUE UC	505		GNDL	43.0	74.3	1	None			1972		PPPPP	
R016.16	53 2282	O	DUNSMORE AVENUE UC	505		GNDL	43.3	57.3	1	None			1972		PPPPP	
R016.47	53 2308	O	NEW YORK AVENUE UC	505		GNDL	46.9	58.2	1	None			1972		PPPPP	
R016.77	53 2310	O	PENNSYLVANIA AVENUE UC	505		GNDL	57.3	53.6	1	None			1972		PPPPP	
R017.09	53 2320	U	RAMSDELL AVENUE OC	605			94.5	17.7	2	5.23	2.1	2.1	1972		PPPPG	
R017.38	53 2313	U	LA CRESENTA AVE OC	605			113.6	28.7	2	5.33	2.1	2.1	1972		PPPPP	
R017.72	53 2283	U	ROSEMONT AVENUE OC	605			108.2	17.7	2	5.94	2.1	2.1	1972		PPPPP	
R017.79	53 2309	U	PICKENS CANYON FLUME OC	205			95.4	12.0	2	5.58			1972			
R018.01	53 2319	U	BRIGGS AVENUE OC	605	205		142.1	17.7	4	5.18	2.1	2.1	1972		PPPPP	
R018.13	53 2338S	O	HALLS CANYON CHANNEL (OFF-RAMP)	119			7.9	24.0	1	None			1972		PPPPP	
R018.14	53 2311	U	HALLS CANYON FLUME OC	205			94.2	12.0	2	5.56			1972			
R018.15	53 2339K	O	HALLS CANYON CHANNEL (ON RAMP)	119			7.6	30.0	1	None			1972		PPPPP	
R018.22	53 2312	U	OCEAN VIEW BLVD OC	605			110.3	29.3	2	5.46	2.1	2.1	1972		PPPPP	
R018.53	53 2219	O	WALTONIA DRIVE UC	205			70.0	45.1	3	None			1972		PPPPP	
R018.53	53 2219G	O	E210-W2 CONNECTOR	605	205	LCF	157.1	16.2	4	None			1972		PPPPP	
R018.53	53 2219G	U	E210-W2 CONNECTOR	605	205	LCF	157.1	16.2	4	5.18			1972		PPPPP	
R018.53	53 2219K	O	WALTONIA DRIVE UC	605	205	LCF	278.6	7.9	7	None			1972		PPPPP	
R018.53	53 2219K	U	WALTONIA DRIVE UC	605	205	LCF	278.6	7.9	7	5.31			1972		PPPPP	



Structure Maintenance & Investigations



Log of Bridges on State Highways

October, 2018

DISTRICT 07

07-LA-210

Postmile	Bridge Number	OU	Structure Name or Route Information	Structure Types		City	Bridge Length	Width	Num Spans	Min VC over Rdway	Sidewalk		Year Built	Year Wid/Ext	Permit Rating	P
				Main	Appr						Lt	Rt				
R018.57	53 2221S	O	WALTONIA DRIVE UC	505			41.3	7.9	1	None			1972		PPPGG	
R018.76	53 2191G	O	E2-W210 CONNECTOR UC	105		LCF	50.3	48.1	1	None			1972		PPPPP	
R018.76	53 2220G	U	VERDUGO BLVD UC	205		GNDL	159.4	16.2	5	7.62			1972		PPPPP	
R018.76	53 2231L	U	ROUTE 2/210 SEPARATION	605	205	GNDL	410.9	10.4	9	7.62			1972		PPPPP	
R018.77	53 2220F	O	W210-W2 CONNECTOR OC	205		GNDL	81.1	12.5	3	None			1972		PPPPP	
R018.77	53 2231L	U	ROUTE 2/210 SEPARATION	605	205	GNDL	410.9	10.4	9	7.62			1972		PPPPP	
R018.78	53 2691G	O	E210-W2 CONNECTOR OC	205		GNDL	142.0	16.2	4	7.62			1972		PPPPP	
R018.87	53 2231L	U	ROUTE 2/210 SEPARATION	605	205	GNDL	410.9	10.4	9	7.62			1972		PPPPP	
R018.88			JCT RTE 2			GNDL										
R018.89	53 2231R	U	ROUTE 2/210 SEPARATION	205		GNDL	345.0	10.4	9	7.62			1972		PPPPP	
R018.91	53 2199	O	W210-W2 CONNECTOR UC	505		LCF	53.9	45.1	1	None			1972		PPPPP	
R018.91	53 2199	U	W210-W2 CONNECTOR UC	505		LCF	53.9	45.1	1	5.21			1972		PPPPP	
R019.23	53 2189	U	ALTA CANYADA ROAD OC	505	205	LCF	143.3	17.1	4	5.53	2.1	2.1	1972		PPPPP	
R019.31	53 2190	U	WINERY CANYON FLUME OC	205		LCF	103.8	4.3	3	5.53			1972			
R019.88			JCT RTE 2													
R019.88	53 2230	U	ROUTE 2/210 SEPARATION	605			90.5	29.9	2	6.2	2.1	2.1	1972		PPPPP	
R020.16	53 2218	U	COMMONWEALTH AVENUE OC	605		LCF	88.4	17.1	2	5.31	2.1	2.1	1972		POOXX	
R020.30	53 2168	U	OAKWOOD AVENUE OC	605		LCF	85.0	17.1	2	5.54	2.1	2.1	1972		PPPOO	
R020.60	53 2177	U	GOULD AVENUE OC	605		LCF	91.4	24.4	2	5.21	2.1	2.1	1972		PPPGO	
R020.85	53 2202	O	HAMPTON-FOOTHILL BLVD UC	205		LCF	202.1	45.1	12	None			1972		POOXX	
R020.86			JCT CONV 210			FOOTHILL BV										
R021.12	53 2232	U	MEADOW GROVE POC	605		LCF	148.2	3.0	5	5.66			1974			
R021.53	53 0734	O	BERKSHIRE PLACE UC	505		LCF	48.5	45.1	1	None			1974		PPPPP	
R021.54			JCT CONV 210			BERKSHIRE PL										
R021.84	53 0579	O	FLINT CANYON WASH	205		PAS	137.8	44.5	4	None			1974		PPPPP	
R022.02	53 2198	U	LINDA VISTA AVENUE OC	205		LCF	68.0	19.2	2	5.44	0.6	2.1	1974		PPPPP	
R022.03			JCT RTE 159													
R022.14	53 2173	O	ARROYO SECO	605		PAS	176.5	45.7	3	None			1974		PPPPP	
R022.14	53 2173	U	ARROYO SECO	605		PAS	176.5	45.7	3	0			1974		PPPPP	
R022.49	53 2153	U	ARROYO BLVD OC	605		PAS	76.2	33.2	2	5.38	2.4	2.4	1973		PPPPP	
R022.84	53 2154	O	CASITAS AVENUE UC	505		PAS	43.6	51.2	1	None			1973		POOXX	
R023.19	53 2155	O	LINCOLN-HOWARD UC	605	205	PAS	167.9	49.2	11	None			1973		POOXX	
R023.21			JCT CONV 210			LINCOLN AV										
R023.22	53 2156K	O	HOWARD STREET UC	505		PAS	46.9	11.6	1	None			1973		PPPPP	
R023.55	53 2157	O	WASHINGTON BLVD UC	505		PAS	42.7	52.4	1	None			1973		PPPGG	
R023.80	53 2158	O	HAMMOND STREET UC	505		PAS	40.2	55.3	1	None			1973		POOXX	
R024.06	53 2159	O	MOUNTAIN AVENUE UC	505		PAS	46.6	52.4	1	None			1973		PPPPP	
R024.17	53 2160	O	LINCOLN AVENUE UC	605		PAS	75.9	59.4	3	None			1973		POOXX	
R024.17	53 2160S	O	LINCOLN AVENUE UC	605		PAS	78.0	10.4	3	None			1973		POOXX	
R024.19			JCT CONV 210			LINCOLN AV										
R024.58	53 2254	U	MAPLE STREET OC	605	205	PAS	290.6	14.0	8	5.23	2.4		1975		PPPPP	
R024.64	53 2195	U	ORANGE GROVE BLVD OC	605	105	PAS	136.7	25.0	3	5.31	2.4	2.4	1973		PPPPP	
R024.86	53 2254	U	MAPLE STREET OC	605	205	PAS	290.6	14.0	8	5.23	2.4		1975		PPPPP	



Structure Maintenance & Investigations



Log of Bridges on State Highways

October, 2018

DISTRICT 07

07-LA-210

Postmile	Bridge Number	OU	Structure Name or Route Information	Structure Types		City	Bridge Length	Width	Num Spans	Min VC over Rdway		Sidewalk		Year Built	Year Wid/Ext	Permit Rating	P
				Main	Appr					Lt	Rt						
R024.90	53 2317	U	ROUTE 134/710 SEPARATION	605	205	PAS	229.4	51.2	7	5.05				1975		PPPPP	
R024.94	53 2260	U	WALNUT STREET/E210-W134 OC	505		PAS	44.2	25.0	1	5.18	2.4	2.4		1974		PPPPP	
R024.94	53 2318G	U	E134-W210 CONNECTOR OC	605	205	PAS	513.3	11.6	12	5.49				1974		PPPPP	
R024.95	53 2267	U	WALNUT STREET OC	605		PAS	78.8	25.0	2	5.84	2.4	2.4		1975		PPPPP	
R024.95	53 2269S	U	ORANGE GROVE BLVD-E134/134 OC	605	205	PAS	224.6	7.9	6	5.69				1974		PPPPP	
R024.95	53 2317	U	ROUTE 134/710 SEPARATION	605	205	PAS	229.4	51.2	7	5.05				1975		PPPPP	
R024.97			JCT 710 & 134			PAS											
R024.97	53 2318G	U	E134-W210 CONNECTOR OC	605	205	PAS	513.3	11.6	12	5.49				1974		PPPPP	
R024.98	53 2318G	U	E134-W210 CONNECTOR OC	605	205	PAS	513.3	11.6	12	5.49				1974		PPPPP	
R025.10	53 2255F	O	W210-S710/E210 CONN OC	505		PAS	46.9	16.2	1	None				1974		PPPPP	
R025.10	53 2255F	U	W210-S710/E210 CONN OC	505		PAS	46.9	16.2	1	5.61				1974		PPPPP	
R025.12	53 2323S	O	E134-FAIR OAKS/N710-E210 OC	605		PAS	110.6	7.9	3	None				1974		PPPPP	
R025.15	53 2323S	U	E134-FAIR OAKS/N710-E210 OC	605		PAS	110.6	7.9	3	5.23				1974		PPPPP	
R025.21	53 2259K	O	MAPLE STREET-W210/W210-S710	605		PAS	90.2	7.9	2	None				1974		PPPPP	
R025.25	53 2259K	U	MAPLE STREET-W210/W210-S710	605		PAS	90.2	7.9	2	5.11				1974		PPPPP	
R025.29	53 2272	U	FAIR OAKS AVENUE OC	605		PAS	141.2	29.9	4	5.05	2.4	2.4		1975		PPPPP	
R025.30	53 2782	O	FAIR OAKS-E210 HOV RAMP	205		PAS	90.9	7.5	4	None				1996		PPPPP	
R025.30	53 2782	U	FAIR OAKS-E210 HOV RAMP	205		PAS	90.9	7.5	4	0				1996		PPPPP	
R025.47	53 2259K	U	MAPLE STREET-W210/W210-S710	605		PAS	90.2	7.9	2	5.11				1974		PPPPP	
R025.54	53 2273	U	MARENGO AVENUE OC	605		PAS	107.1	33.2	2	4.98	2.4	2.4		1976		PPPPP	
R025.59	53 2281R	O	MARENGO AVENUE OH	107		PAS	13.5	182.0	1	5.05				1976		PPPPP	
R025.81	53 2274	U	LOS ROBLES AVENUE OC	605		PAS	99.4	33.2	2	5.21	2.4	2.4		1976		PPPPP	
R025.97	53 2392	U	MADISON AVENUE UTILITY OC	605		PAS	98.5	2.4	2	5.69				1976		PPPPP	
R026.07	53 2275	U	EL MOLINO AVENUE OC	605		PAS	103.2	29.9	2	5.16	2.4	2.4		1976		PPPPP	
R026.33	53 2276	U	LAKE AVENUE OC	605		PAS	84.5	45.4	2	5.26	3.0	3.0		1976	1996	PPPPP	
R026.57	53 2277	U	WILSON AVENUE OC	605		PAS	96.6	33.2	2	5.11	2.4	2.4		1976		PPPPP	
R026.94	53 2084L	O	HILL AVENUE UC	205		PAS	50.2	31.1	2	None				1976		PGGGG	
R026.94	53 2084R	O	HILL AVENUE UC	205		PAS	50.2	25.6	2	None				1976		PGGGG	
R027.18	53 2093L	O	SIERRA BONITA AVENUE UC	505		PAS	48.3	35.4	1	None				1976		PPPPP	
R027.18	53 2093R	O	SIERRA BONITA AVENUE UC	505		PAS	48.5	30.8	1	None				1976		PPPPP	
R027.41	53 2040L	O	ALLEN AVENUE UC	205		PAS	57.6	26.3	2	None				1976		PPPPP	
R027.41	53 2040R	O	ALLEN AVENUE UC	205		PAS	57.6	25.6	2	None				1976		PPPPP	
R027.81	53 2041L	O	CRAIG AVENUE UC	505		PAS	47.0	34.7	1	None				1976		PPPPP	
R027.81	53 2041R	O	CRAIG AVENUE UC	505		PAS	47.0	29.3	1	None				1976		PPPPP	
R028.25	53 2278L	O	ALTADENA DRIVE UC	205		PAS	57.9	36.0	2	None				1976		PPPPP	
R028.25	53 2278R	O	ALTADENA DRIVE UC	205		PAS	57.9	31.1	2	None				1976		PPPPP	
R028.46	53 2279L	O	SIERRA MADRE BLVD UC	605		PAS	99.4	31.1	3	None				1976		PPPPP	
R028.46	53 2279R	O	SIERRA MADRE BLVD UC	605		PAS	113.7	25.6	4	None				1976		PPPPP	
R028.73	53 2280L	O	SUNNYSLOPE AVENUE UC	505		PAS	62.5	35.4	1	None				1976		PPPPP	
R028.73	53 2280R	O	SUNNYSLOPE AVENUE UC	505		PAS	61.9	29.3	1	None				1976		PPPPP	
R028.86	53 2397	O	EATON WASH	119		PAS	10.4	166.1	1	None	3.0	3.5		1976		PPPPP	
R028.87	53 2099L	O	FOOTHILL BLVD UC	605		PAS	77.4	34.7	2	None				1976		PPPPP	



Structure Maintenance & Investigations



Log of Bridges on State Highways

October, 2018


DISTRICT 07

07-LA-210

Postmile	Bridge Number	OU	Structure Name or Route Information	Structure Types		City	Bridge Length	Width	Num Spans	Min VC over Rdway	Sidewalk		Year Built	Year Wid/Ext	Permit Rating	P
				Main	Appr						Lt	Rt				
R028.87	53 2099R	O	FOOTHILL BLVD UC	605		PAS	77.4	29.3	2	None			1976		PPPPP	
R029.02	53 2508	O	KINNELOA AVE UC	107		PAS	19.5	63.6	1	None			1976		PPPPP	
R029.09	53 2045R	O	EATON OH	101		PAS	8.1	139.5	1	None			1976		PPPPP	
R029.29	53 1966L	O	MADRE STREET UC	205		PAS	52.1	25.1	2	None			1976		PPPPP	
R029.29	53 1966R	O	MADRE STREET UC	205		PAS	54.9	25.3	2	None			1976		PPPPP	
R029.35	53 2398S	O	MADRE STREET RAMP SEPARATION	605		PAS	132.4	7.9	4	None			1976		PPPPP	
R029.35	53 2398S	U	MADRE STREET RAMP SEPARATION	605		PAS	132.4	7.9	4	5.44			1976		PPPPP	
R029.35	53 2960	U	SIERRA MADRE VILLA POC	206			74.8	4.1	2	6			2004			
R029.49	53 1957K	O	ROUTE 210/164 SEPARATION	502 205		PAS	69.5	10.4	2	None			1971		PPPGG	
R029.49	53 1957K	U	ROUTE 210/164 SEPARATION	502 205		PAS	69.5	10.4	2	5.18			1971		PPPGG	
R029.49	53 1957L	O	ROUTE 210/164 SEPARATION	502		PAS	30.5	25.0	1	None			1971		PPPPP	
R029.49	53 1957R	O	ROUTE 210/164 SEPARATION	502		PAS	30.5	25.0	1	None			1971		PPGGG	
R029.51			JCT RTE 164			ROSEMEAD BV										
R029.65	53 2011K	O	FOOTHILL BLVD RAMP	205			83.8	10.4	3	None			1971		PPPPP	
R029.65	53 2011K	U	FOOTHILL BLVD RAMP	205			83.8	10.4	3	5.16			1971		PPPPP	
R029.66	53 2021S	O	SOUTH RAMP UC	205			57.0	10.4	3	None			1971		PPPPP	
R029.66	53 2021S	U	SOUTH RAMP UC	205			57.0	10.4	3	4.6			1971		PPPPP	
R029.79	53 1956L	O	MICHILLINDA AVENUE UC	205		ADA	50.6	26.8	4	None			1971		PPPPP	
R029.79	53 1956R	O	MICHILLINDA AVENUE UC	205		ADA	47.9	24.4	4	None			1971		PPPPP	
R029.80	53 1956S	O	MICHILLINDA AVENUE UC	205		ADA	48.5	10.4	4	None			1971		PPPPP	
R029.81	53 2020K	O	MICHILLINDA AVENUE UC	205		ADA	117.7	11.6	4	None			1971		PPPPP	
R029.81	53 2020K	U	MICHILLINDA AVENUE UC	205		ADA	117.7	11.6	4	7.62			1971		PPPPP	
R030.60	53 2073L	O	ARCADIA WASH	101		ADA	7.0	29.9	1	None			1971		PPPPP	
R030.60	53 2073R	O	ARCADIA WASH	119		ADA	7.3	21.9	2	None			1956		PPPPP	
R030.61	53 2074L	O	ARCADIA WASH	101		ADA	7.6	23.8	1	None			1971		PPPPP	
R030.82	53 1911L	O	BALDWIN AVENUE UC	205		ADA	32.3	35.1	2	None			1971		PPPPP	
R030.82	53 1911R	O	BALDWIN AVENUE UC	205		ADA	32.0	21.3	1	None			1971		PPPPP	
R031.46	53 3068	U	METRO ICONIC FREEWAY OC	606		ADA	179.3	10.3	3	6			2012			
R031.88	53 1891	O	SANTA ANITA AVENUE UC	205		ADA	58.2	50.6	4	None			1968		PPPPP	
R032.08	53 1890	O	FIRST AVENUE UC	205		ADA	54.3	55.5	3	None			1968	2011	PPPPP	
R032.20	53 1889	O	SANTA ANITA WASH	205		ADA	259.1	45.1	10	None			1968		PPPPP	
R032.61	53 1882	O	FIFTH AVENUE UC	205		MNRO	147.5	54.0	6	None			1968	2011	POOXX	
R032.63	53 2266G	U	N710-W134 CONNECTOR OC	605 205		PAS	258.2	10.4	6	4.95			1975		PPPPP	
R032.89	53 1869	O	HUNTINGTON DRIVE UC	205		MNRO	69.2	54.3	3	None			1967		PPPPP	
R033.10	53 1872	O	MONTEREY AVENUE UC	205		MNRO	51.8	48.9	3	None			1967	2011	PPPPP	
R033.40	53 1883	O	MAYFLOWER AVENUE UC	205		MNRO	46.5	48.3	3	None			1967	2011	PPPPP	
R033.67	53 1817	O	MAGNOLIA AVNUE UC	105		MNRO	19.0	52.6	1	None			1966	2011	PPPPP	
R033.91	53 1818	O	MYRTLE AVENUE UC	105		MNRO	27.9	46.5	1	None			1966	2011	PPPPP	
R034.24	53 1819	O	CALIFORNIA AVENUE UC	105		MNRO	25.1	52.0	1	None			1966	2011	PPPPP	
R034.49	53 1820	O	SHAMROCK AVENUE UC	105		MNRO	26.2	54.1	1	None			1967		PPPPP	
R034.60	53 1874	O	SAWPIT WASH	105		MNRO	10.7	116.9	1	None	2.7	2.1	1967		PPPPP	
R034.74	53 1821	O	MOUNTAIN AVENUE UC	105		MNRO	28.0	46.3	1	None			1966		PPPPP	



Structure Maintenance & Investigations



Log of Bridges on State Highways

October, 2018

DISTRICT 07

07-LA-210

Postmile	Bridge Number	OU	Structure Name or Route Information	Structure Types		City	Bridge Length	Width	Num Spans	Min VC over Rdway		Year Built	Year Wid/Ext	Permit Rating	P
				Main	Appr					Lt	Rt				
R035.07	53 1892	U	BROADLAND AVENUE POC	205		DRT	156.2	3.1	8	5.51	0.3	0.3	1967		
R035.24	53 1822	O	BUENA VISTA STREET UC	105		DRT	28.0	50.6	1	None			1966	2011	PPPPP
R035.52	53 1823	O	DUNCANNON AVENUE UC	105		DRT	19.2	55.4	1	None			1966	2012	PPPPP
R035.87	53 1824	O	HIGHLAND AVENUE UC	105		DRT	25.1	53.6	1	None			1964	2012	PPPPP
R036.27	53 1972G	U	N605-W210 CONNECTOR OC	605	205	IRW	285.4	12.5	6	5.26			1968		PPPGG
R036.30	53 2688G	O	E210-S605 CONNECTOR OH	205		IRW	91.7	12.5	3	None			1970		PPPPP
R036.35	53 2689F	O	W210-S605 CONNECTOR OH	205		IRW	134.7	16.2	4	None			1970		PPPPP
R036.38	53 1914S	O	HUNTN DR-E210/210 SEPARATION	605		IRW	83.8	7.9	2	None	0.6		1968		PPPPP
R036.38	53 1914S	U	HUNTN DR-E210/210 SEPARATION	605		IRW	83.8	7.9	2	4.93	0.6		1968		PPPPP
R036.39	53 2969K	O	HUNTINGTN DRIVE-E&W210/CENTRAL	205		DRT	40.5	7.9	3	None	0.6		1968		PPPPP
R036.41	53 1923L	U	ROUTE 605/210 SEPARATION	205		IRW	114.4	7.9	4	7.62	0.6		1968		PPPPP
R036.42			JCT RTE 605			IRW									
R036.43	53 1923R	U	ROUTE 605/210 SEPARATION	605		IRW	85.6	10.4	2	7.39	0.6		1968		PPPPP
R036.43	53 1953F	O	W210-S605 CONNECTOR OC	605	205	IRW	227.1	12.5	5	None			1968		PPPPP
R036.43	53 1953F	U	W210-S605 CONNECTOR OC	605	205	IRW	227.1	12.5	5	7.62			1968		PPPPP
R036.51	53 1955	O	BRADBURY FLOOD CONTROL CHANNEL	205		IRW	34.1	50.3	3	None			1968		PPPPP
R036.51	53 1955K	O	E210-HNTN DR/BDBRY CHANNEL	205		IRW	35.1	7.9	3	None	0.6		1968		PPPPP
R036.70	53 1906	O	AMVIT OH	101	007	IRW	7.1	87.6	1	None			1968		PPPPP
R036.82	53 1867	O	SAN GABRIEL RIVER	205		IRW	247.2	52.4	9	None			1968		PPGGG
R037.55	53 2363M	O	ROCK CONVEYOR UC	107		IRW	4.3	88.0	1	None			1968		PPPPP
R037.83	53 1880	O	IRWINDALE OH	101		IRW	9.8	47.6	1	None			1968		PPPPP
R037.86	53 1881	U	IRWINDALE AVENUE OC	205		IRW	70.4	30.8	2	5.08	1.5		1968		PPPPP
R038.35	53 1876	U	KINCAID UP	302		AZU	67.1	15.0	2	5.26	0.3	0.3	1968		
R038.58	53 1879	U	ZACHARY PADILLA AVENUE OC	205		AZU	71.6	15.8	2	5.54	1.5	1.5	1968		PPPPP
R038.96	53 1887	U	VERNON AVENUE OC	605		AZU	83.4	23.2	2	5.54	1.5	1.5	1968		PPPPP
R039.12	53 1900	U	SECOND STREET POC	205		AZU	120.7	3.1	7	5.82			1968		
R039.36	53 1888	O	FIRST STREET UC	205		AZU	80.1	57.1	4	None			1968	2004	PPPPP
R039.58	53 1886	O	ROUTE 210/39 SEPARATION	205		AZU	53.6	49.7	4	None			1968		PPPPP
R039.58	53 1886S	O	S39-E210 CONNECTOR OC	205		AZU	47.2	7.9	4	None			1968		PPPPP
R039.60			JCT RTE 39			AZUSA AV									
R039.80	53 2059	O	LITTLE DALTON WASH	106		AZU	11.9	113.7	1	4.93			1969		PPPPP
R040.07	53 2023	U	CERRITOS AVENUE OC	205		AZU	65.0	23.2	2	5.16	1.5	1.5	1969		PPPPP
R040.25	53 2012	U	ROCKVALE AVENUE POC	605		AZU	73.2	3.0	2	6.02			1969		
R040.60	53 2024	U	CITRUS AVENUE OC	205		AZU	70.7	24.4	2	5.44	1.5	1.5	1969		PPPPP
R040.92	53 2050	U	GALANTO AVENUE POC	605		AZU	78.3	3.0	2	5.97			1969		
R041.11	53 2049	U	BARRANCA AVENUE OC	205		GDR	66.0	23.2	2	5.36	1.5	1.5	1969		PPPPP
R041.59	53 2048	O	GRAND AVENUE UC	205		GDR	45.7	60.1	2	None			1969	2010	PPPPP
R041.87	53 2060	O	BIG DALTON WASH	205		GDR	41.5	48.5	3	None			1969		PPPPP
R041.87	53 2060K	O	BIG DALTON WASH	205		GDR	41.1	12.3	3	None			1969	2010	PPPPP
R042.10	53 2072	O	GLENDORA AVENUE UC	505		GDR	47.9	45.1	1	None			1970		PPPPP
R042.66	53 2025	O	BONNIE COVE UC	505		GDR	32.0	45.1	1	None			1970		PPGGG
R043.16	53 2061	O	SUNFLOWER AVENUE UC	505		GDR	42.6	45.1	1	None			1970		PPPPP



Structure Maintenance & Investigations



Log of Bridges on State Highways

October, 2018

DISTRICT 07

07-LA-210

Postmile	Bridge Number	OU	Structure Name or Route Information	Structure Types		City	Bridge Length	Width	Num Spans	Min VC over Rdway	Sidewalk		Year Built	Year Wid/Ext	Permit Rating	P
				Main	Appr						Lt	Rt				
R044.04	53 1930	O	EAST GLENDORA OH	204		GDR	42.4	54.5	3	None			1970		PPPPP	
R044.04	53 1930R	O	EAST GLENDORA (E210-S57 CONNEC	204		GDR	44.2	16.2	3	None			1970		PPPGG	
R044.20	53 1971	O	LONE HILL AVENUE UC	205		GDR	52.2	45.1	2	None			1970		PPPPP	
R044.20	53 2013R	O	SAN DIMAS CHANNEL (E210-S57 CO	605 205		GDR	205.8	12.5	6	None			1970		PPPPP	
R044.38	53 1980L	U	N57-W210 / 210 CONNECTOR SEPAR	605 605		GDR	210.5	12.5	5	5.77			1970		PPPPP	
R044.40			JCT RTE 30			GDR										
R044.43	53 1996	O	SAN DIMAS CHANNEL	101		GDR	10.6	216.1	1	None			1970		PPPPP	
R044.44	53 1992L	U	N57-W210/W210-S57 CONNECTOR SE	505		GDR	46.0	16.2	1	5.18			1971		PPPPP	
R044.56	53 1970	O	W210-S57 CONNECTOR UC	505		GDR	47.2	45.1	1	None			1970		PPPPG	
R044.56	53 1970	U	W210-S57 CONNECTOR UC	505		GDR	47.2	45.1	1	6.53			1970		PPPPG	
R044.71	53 1994	O	AMELIA AVENUE UC	505		GDR	40.7	54.6	1	None			1970		PPPPP	
R044.72	53 1995	U	AMELIA AVENUE OC (W210-S57 CON	505		GDR	27.9	23.8	1	5.18	1.8	1.8	1970		PPGGG	
R045.46	53 2064	O	SAN DIMAS AVENUE UC	205		SDMS	51.9	48.8	2	None			1970		PPPPP	
R045.71	53 2068	O	WALNUT AVENUE UC	505		SDMS	32.3	53.0	1	None			1970		PPPPP	
R046.21	53 2069	O	SAN DIMAS CANYON ROAD UC	505		SDMS	47.8	45.1	1	None			1970		PPPPG	
R046.33	53 2071	O	METROPOLITAN WATER DISTRICT PI	204		SDMS	57.7	46.9	5	None			1970		PPPPP	
R046.35	53 2077	O	PUDDINGSTONE CHANNEL	101		LVN	7.3	61.0	1	None			1970		PPPPP	
R046.61	53 2075	O	ROUTE 210/66 SEPARATION	205		LVN	49.1	54.1	2	None			1970	1999	PPPPP	
R047.21	53 2861	U	WHEELER AVENUE OC	605		LVN	72.0	32.3	2	5.25	1.5		2000		PPPPP	
R047.38	53 2862	U	MARSHALL CREEK CHANNEL FLUME	206		LVN	105.5	8.4	2	5.64			2000		PPPPP	
R047.42	53 2863	U	BIXBY DRIVE PEDESTRIAN OC	606 105		LVN	79.0	4.3	2	6.98			2000			
R047.54	53 2864	U	CHELSEA DRIVE PED OC	606		LVN	80.1	4.3	2	6.9			2000			
R047.71	53 2865	U	EMERALD AVENUE OC	205		LVN	81.8	23.2	2	7.06	1.5	1.5	2000		PPPPP	
R047.77	53 2866	U	EMERALD WASH FLUME	205		LVN	99.1	8.5	2	5.46			2000		PPPPP	
R047.81	53 2916	U	MILLER STREET UTILITY OC	205		LVN	76.6	2.8	2	5.46			2001			
R048.08	53 2867	U	FRUIT STREET OC	606		LVN	73.5	31.2	2	5.3	1.5	1.5	2000		PPPPP	
R048.31			JCT RTE 71			SDMS										
R048.52			JCT RTE 57 10	END RTE 210		POM										
R049.02	53 2868	O	LIVE OAK CANYON WASH	501		CLA	17.0	59.3	1	None			2000		PPPPP	
R049.11	53 2869	U	LIVE OAK CANYON ROAD OC	606		CLA	80.4	13.4	2	5.38	1.5	1.5	2000		PPPPP	
R049.37	53 2870	O	THOMPSON CREEK	501		CLA	12.6	73.0	1	None			2001		PPPPP	
R049.53	53 2871	U	TOWNE AVENUE OVERCROSSING	205		CLA	59.7	32.6	2	5.13	1.5	1.5	2001		PPPPP	
R049.96	53 2872	U	MOUNTAIN AVENUE OC	205		CLA	73.6	20.6	2	5.23	1.5	1.5	2001		PPPPP	
R050.46	53 2873	U	INDIAN HILL BLVD OC	205		CLA	71.5	26.3	2	5.23	1.5	1.5	2001		PPPPP	
R050.52	53 2896	U	INDIAN HILL FLUME OC	205		CLA	78.2	6.2	2	5.08			2001			
R051.21	53 2874	U	MILLS AVENUE OC	605		CLA	76.8	31.8	2	5.99	5.9	5.9	2001		PPPPP	
R051.72	53 2875	U	MONTE VISTA AVENUE OC	605		CLA	93.1	25.5	2	5.56	1.5	3.0	2001		PPPPP	
R051.85	53 2877	U	BASELINE ROAD OC	605		CLA	153.5	30.0	3	5.26	1.5	1.5	2001		PPPPP	
R051.94	53 2879	O	BASELINE ROAD RAMP ACCESS OC	605		CLA	90.1	26.7	2	None			2001		PPPPP	
R051.94	53 2879	U	BASELINE ROAD RAMP ACCESS OC	605		CLA	90.1	26.7	2	5.33			2001		PPPPP	



Structure Maintenance & Investigations



Log of Bridges on State Highways

October, 2018

DISTRICT 07

07-LA-210

Postmile	Bridge Number	OU	Structure Name or Route Information	Structure Types		City	Bridge Length	Width	Num Spans	Min over Rdway	Sidewalk		Year Built	Year Wid/Ext	Permit Rating	P
				Main	Appr						Lt	Rt				
R052.14	53 2880	O	SAN ANTONIO WASH	119		CLA	8.4	54.9	1	None			2001		PPPPP	

07-VEN-232

Postmile	Bridge Number	OU	Structure Name or Route Information	Structure Types		City	Bridge Length	Width	Num Spans	Min over Rdway	Sidewalk		Year Built	Year Wid/Ext	Permit Rating	P
				Main	Appr						Lt	Rt				
_000.00			JCT RTE 1													
_000.43	52 0188	O	ROUTE 232/101 SEPARATION	605		OXN	92.0	35.4	2	None	1.5	1.5	1975		PPPPP	
_000.44			JCT RTE 101			OXN										
R004.11			JCT RTE 118													
															END RTE 232	

07-LA-405

Postmile	Bridge Number	OU	Structure Name or Route Information	Structure Types		City	Bridge Length	Width	Num Spans	Min over Rdway	Sidewalk		Year Built	Year Wid/Ext	Permit Rating	P
				Main	Appr						Lt	Rt				
_031.38	53 3021T	O	NB 405 OFFRAMP TO EB WILSHIRE	605		LA	210.3	8.2	4	None			2013		PPPPP	
_031.46	53 3021S	O	NB 405 ONRAMP FROM EB WILSHIRE	205		LA	365.0	10.7	8	None			2013		PPPPP	
_031.54	53 3050K	O	SB 405 OFFRAMP TO EB WILSHIRE	302		LA	48.1	8.2	1	None			2013		POOXX	
_031.54	53 3092S	O	NB 405 OFFRAMP TO WB WILSHIRE	502		LA	31.7	9.4	1	None			2013		PPPPP	
_031.57	53 3051K	O	SB 405 OFFRAMP TO EB WILSHIRE	302		LA	51.7	8.2	1	None			2013		POOXX	
_031.61	53 3093S	O	NB 405 ONRAMP FROM WB WILSHIRE	502		LA	34.8	10.0	1	None			2013		PPPPP	
_031.54	53 3021S	U	NB 405 ONRAMP FROM EB WILSHIRE	205		LA	365.0	10.7	8	5.33			2013		PPPPP	
_031.57	53 3051K	U	SB 405 OFFRAMP TO EB WILSHIRE	302		LA	51.7	8.2	1	5.08			2013		POOXX	
_032.99	53 3054	U	SUNSET BLVD OC	602		LA	104.8	38.6	3	5.02	1.5	1.5	2013		PPPPP	
_036.71	53 3052	U	SKIRBALL CENTER DRIVE OC	502		LA	81.4	27.3	3	5.15	2.1	3.6	2013		PPPPP	
_000.00			ORANGE CO LINE													
_000.02	53 1737H	O	SAN GABRIEL RIVER (S605-N405)	205		LBCH	113.4	10.4	5	None	0.6	0.6	1966		PPPPP	
_000.03	53 1185	O	SAN GABRIEL RIVER	205		LBCH	118.9	39.6	5	None	0.6	0.6	1964		PPPPP	
_000.27	53 1186	O	ATHERTON STREET UC	205		LBCH	60.7	51.2	3	None			1964	1992	PPPPP	
_000.45	53 1187	O	STUDEBAKER ROAD UC	205		LBCH	78.6	42.9	4	None			1963	1992	PPPPP	
_000.46	53 2768R	O	STUDEBAKER SIDEHILL VIADUCT	101 001		LBCH	79.7	4.9	1	None	0.5		1993		PPPPP	
_000.66	53 2769K	O	S405 OFF RAMP SIDEHILL VIADUCT	201		LBCH	57.7	2.7	7	None			1993		PPPPP	
_000.78	53 1188	O	LOS CERRITOS CHANNEL	204 104		LBCH	65.5	45.1	7	None	0.6	0.6	1963	1992	PPPPP	
_000.96	53 1189	O	STEARNS STREET UC	204		LBCH	70.1	44.0	4	None	0.6		1963	1996	PPPGG	
_001.11	53 1190	O	PALO VERDE AVENUE UC	205		LBCH	78.6	44.0	4	None	0.1	0.6	1963		PPPPP	
_001.64	53 1191	O	WOODRUFF AVENUE UC	205		LBCH	48.8	42.7	3	None			1963		PPPPP	
_001.86	53 1192	O	ALBURY AVENUE PUC	107		LBCH	4.3	49.4	1	None			1963		PPPPP	
_002.16	53 1193S	O	LOS COYOTES DIAGONAL UC	205		LBCH	136.2	10.4	6	None	0.6	0.6	1963		PPPPP	
_002.18	53 1194	O	BELLFLOWER UC	205		LBCH	178.6	52.6	9	None	0.6		1963		PPPPP	
_002.25	53 1194S	O	BELLFLOWER UC	205		LBCH	124.4	10.4	6	None			1963		PPPPP	
_002.30	53 1577S	O	WILLOW STREET UC	205		LBCH	73.5	8.0	3	None	0.6	0.1	1964		PPPGG	
_002.76	53 1195	O	CLARK AVENUE UC	502 104		LBCH	53.0	45.1	4	None	0.6	0.6	1963		PPPPP	



Structure Maintenance & Investigations



Log of Bridges on State Highways

October, 2018

DISTRICT 07

07-LA-405

Postmile	Bridge Number	OU	Structure Name or Route Information	Structure Types		City	Bridge Length	Width	Num Spans	Min VC over Rdway		Sidewalk Lt	Sidewalk Rt	Year Built	Year Wid/Ext	Permit Rating	P
				Main	Appr												
_003.01	53 1480	O	WILLOW STREET UC	205		LBCH	96.0	44.0	4	None				1963		PPPPP	
_003.20	53 1481G	O	N LAKEWOOD BLVD-N405 CONNECTOR	204		LBCH	41.5	8.7	3	None	0.6	0.6		1964		PPPPP	
_003.20	53 1481G	U	N LAKEWOOD BLVD-N405 CONNECTOR	204		LBCH	41.5	8.7	3	4.62	0.6	0.6		1964		PPPPP	
_003.30	53 1196	O	LAKEWOOD BLVD UNDERCROSSING	502		LBCH	71.9	55.5	4	None	0.6	0.6		1964		PPPPP	
_003.30	53 1196G	O	LAKEWOOD BLVD UNDERCROSSING	502	104	LBCH	60.4	10.4	4	None	0.6	0.6		1960		PPPPP	
_003.33			JCT RTE 19			LBCH											
_003.46	53 1619E	O	S LAKWOOD BLVD-S405 CONNECTOR	105		LBCH	6.1	27.4	1	None	1.2	1.5		1964		PPPPP	
_003.82	53 1197	O	REDONDO AVENUE UC	205		LBCH	48.8	54.1	3	None				1964	1995	PPPPP	
_004.33	53 1198	U	TEMPLE AVENUE OC	205		LBCH	59.7	22.6	2	4.6	1.5	1.5		1964		PPPPP	
_004.53	53 1199	U	SPRING STREET OC	205		LBCH	105.2	33.5	2	5.21	1.5	1.5		1962		PPPPP	
_004.88	53 1200	U	CHERRY AVENUE OC	205		LBCH	113.7	31.1	4	4.65	1.5	1.5		1964		PPPPP	
_004.99	53 1574S	O	ORANGE AVENUE OFF-RAMP OC	205		LBCH	89.3	10.4	4	None	0.6	0.6		1964		PPPPP	
_004.99	53 1574S	U	ORANGE AVENUE OFF-RAMP OC	205		LBCH	89.3	10.4	4	5.11	0.6	0.6		1964		PPPPP	
_005.01	53 1573K	O	CHERRY AVENUE OFF-RAMP UC	205		LBCH	94.5	8.0	4	None	0.6			1964		PPPPP	
_005.14	53 1201	U	WALNUT AVENUE OC	205		LBCH	100.0	21.4	4	4.72	1.5	1.5		1964		PPPPP	
_005.39	53 1202	U	ORANGE AVENUE OC	205		SIGH	97.2	21.4	4	4.62	1.5	1.5		1964		PPPPG	
_005.64	53 1203	U	CALIFORNIA AVENUE OC	205		SIGH	95.4	21.4	4	4.78	1.5	1.5		1964		PPPPG	
_005.65	53 1637F	U	W10-S405 CONNECTOR	205	505	LA	872.9	10.4	25	4.57	0.6	0.6		1964		PPPPP	
_005.76	53 1515	U	UTILITY OC	205		SIGH	113.4	3.6	4	5				1963			
_006.08	53 1204	U	ATLANTIC AVENUE OC	205		LBCH	77.1	33.6	4	4.8	1.5	1.5		1963		PPPPP	
_006.34	53 1205	O	LONG BEACH BLVD UC	205		LBCH	71.0	49.4	4	None		0.6		1963	1996	PPPPP	
_006.50	53 1206	O	WARDLOW ROAD UC	205		LBCH	34.7	42.9	2	None				1963	1996	PPPPP	
_006.50	53 2784K	O	WARDLOW ROAD UC (OFF-RAMP)	202		LBCH	50.0	10.8	4	None	1.8	1.8		1994		PPPPP	
_006.70	53 1207	O	PACIFIC AVENUE UC	205		LBCH	62.2	53.3	3	None		0.6		1963	1996	PPPPP	
_006.98	53 1208	O	BIXBY OVERHEAD	205		LBCH	167.6	57.5	5	None				1963		PPPPP	
_006.98	53 2707	U	BIXBY POC RAMP	205		LBCH	76.8	2.3	5	4.88				1963			
_007.20	53 1476G	O	N405-N710 CONNECTOR	205		LBCH	39.6	12.1	3	None				1963		PPPPP	
_007.20	53 1476G	U	N405-N710 CONNECTOR	205		LBCH	39.6	12.1	3	4.93				1963		PPPPP	
_007.21	53 1473H	U	710-S405 CONNECTOR OC	205		LBCH	75.0	12.1	3	4.64				1963		PPPPP	
_007.40	53 1209	O	LOS ANGELES RIVER	301		LBCH	212.1	42.0	8	None	0.6	0.6		1963		PPPPP	
_007.40	53 1209G	O	N405-N710 CONNECTOR	302		LBCH	247.2	10.4	8	None	0.6	0.6		1963		PPPPP	
_007.55	53 1420G	O	N405-S710 CONNECTOR OC	205		LBCH	54.3	9.8	3	None	0.6	0.6		1961		PPPPP	
_007.55	53 1420G	U	N405-S710 CONNECTOR OC	205		LBCH	54.3	9.8	3	4.8	0.6	0.6		1961		PPPPP	
_007.56	53 0994G	O	N405-N710 CONNECTOR OC	107		LBCH	4.3	14.0	1	None				1961		PPPPP	
_007.57	53 1210	O	ROUTE 405/710 SEPARATION	504	204	LBCH	85.6	54.5	6	None	0.6	0.6		1961		PPPPP	
_007.57	53 1210K	O	ROUTE 405/710 SEPARATION	104		LBCH	83.5	10.4	6	None	0.6	0.6		1961		PPPPP	
_007.57	53 1210K	U	ROUTE 405/710 SEPARATION	104		LBCH	83.5	10.4	6	4.9	0.6	0.6		1961		PPPPP	
_007.60			JCT RTE 710			LBCH											
_007.65	53 2692G	O	N405-S710/EDISON ACCESS	101		LBCH	4.3	10.4	1	None	1.6			1961		PPPPP	
_007.66	53 1422F	O	S405-N710/710 SEPARATION	205		LBCH	184.4	10.4	6	None	0.6	0.6		1961		PPPPP	
_007.71	53 2810K	O	SANTA FE-S405/S405-S710	506		LBCH	40.0	11.4	1	None				2001		PPPPP	



Structure Maintenance & Investigations



Log of Bridges on State Highways

October, 2018

DISTRICT 07

07-LA-405

Postmile	Bridge Number	OU	Structure Name or Route Information	Structure Types		City	Bridge Length	Width	Num Spans	Min VC over Rdway		Sidewalk		Year Built	Year Wid/Ext	Permit Rating	P
				Main	Appr					Lt	Rt						
_007.71	53 2810K	U	SANTA FE-S405/S405-S710	506		LBCH	40.0	11.4	1	5.15				2001		PPPPP	
_007.79	53 2780F	O	S405-N710 CONNECTOR OC	605		LBCH	179.2	13.0	4	None				1997		PPPPP	
_007.79	53 2780F	U	S405-N710 CONNECTOR OC	605		LBCH	179.2	13.0	4	5.64				1997		PPPPP	
_007.95	53 0361	O	CASPIAN AVENUE STORM DRAIN	119		LBCH	11.0	68.9	4	None				1961		PPPPP	
_007.95	53 0361F	O	CASPIAN AVENUE STORM DRAIN	119		LBCH	10.1	12.4	4	None				1961		PPPPP	
_008.06	53 1212	O	SANTA FE AVENUE UC	204		LBCH	61.6	58.3	4	None				1961	1998	PPPPP	
_008.06	53 1212F	O	S405-N710/SANTA FE CONNECTOR	204		LBCH	61.6	15.3	4	None		0.6		1961		PPPPP	
_008.19	53 1165	O	223RD STREET OH	501		LBCH	43.6	59.2	3	None				1961	1998	PPPPP	
_008.45	53 1169	O	MC HELEN AVENUE UC	204		LBCH	35.7	52.9	3	9.09				1961	1998	PPPPP	
_008.76	53 1168	O	DOLORES YARD OH	302		CRSN	249.3	52.7	8	None	0.6	0.6	1962	1998	PPPPP		
_009.56	53 1167	O	WILMINGTON AVENUE UC	205		CRSN	61.0	44.0	3	None	0.6		1962		PPPPP		
_009.63	53 1422F	U	S405-N710/710 SEPARATION	205		LBCH	184.4	10.4	6	5.33	0.6	0.6	1961		PPPPP		
_009.76	53 1166	O	DOMINGUEZ CHANNEL	204		CRSN	133.5	43.4	8	None	0.6		1962		PPPPP		
_010.54	53 1171	O	CARSON STREET UC	205		CRSN	64.0	46.9	4	9.1	0.6	0.6	1961		PPPPP		
_010.88	53 1263	O	213TH STREET UC	205		CRSN	45.1	42.9	3	None			1961		PPPPP		
_011.22	53 1164	O	AVALON BLVD UC	205		CRSN	71.6	44.0	4	None			1961		PPPPP		
_011.39	53 1513	O	TORRANCE LATERAL CHANNEL	204		CRSN	41.8	55.8	3	None			1961		PPPPP		
_011.70			CARSON			SCALES NBD	CRSN										
_011.80	53 2831	U	DEL AMO BLVD OC	605		CRSN	303.2	26.4	7	5.75	1.8	1.8	2003		PPPPP		
_012.17			CARSON			SCALES SBD	CRSN										
_012.60	53 1135	O	MAIN STREET UC	105		CRSN	36.9	53.2	1	None			1961	1999	PPPPP		
_012.73	53 1140	O	FIGUEROA STREET UC	205		CRSN	60.7	42.6	4	None			1961	1999	PPPPP		
_012.74	53 1141G	O	N405-N&S110 CONNECTOR OC	205		CRSN	69.2	11.7	4	None	0.6		1961		PPPPP		
_012.83	53 1138	O	405/N110-N405 SEPARATION	101		CRSN	26.5	42.6	1	None	1.2		1961	1999	PPPPP		
_012.94	53 1045F	O	S405-N110/110 SEPARATION	205		LA	71.3	10.4	4	None	0.6	0.6	1961		PPPPP		
_012.95	53 1137	O	ROUTE 405/110 SEPARATION	205		LA	77.1	46.3	4	None			1961		PPPPP		
_012.95	53 1137G	O	N405-S110/110 SEPARATION	205		CRSN	74.1	10.4	4	None	0.6	0.6	1961		PPPPP		
_012.96			JCT RTE 110			CRSN											
_012.97	53 2670G	O	N405-N110/N110 SEPARATION	605		LA	182.9	12.8	5	None			1985		PPPPP		
_013.06	53 1142	O	405/S110-S405 SEPARATION	107		LA	23.5	42.3	1	None			1961		PPPPP		
_013.28	53 1144	O	VERMONT-190TH UC	205		LA	138.7	43.3	6	None			1962	1999	PPPPP		
_013.83	53 1179	O	NORMANDIE AVENUE OH	205		LA	63.4	52.4	3	None			1962		PPPGG		
_014.40	53 1172	O	WESTERN AVENUE UC	205		LA	53.0	45.4	3	None			1962		PPPPP		
_014.92	53 1174	O	VAN NESS AVENUE UC	205		TOR	43.3	42.9	3	None			1962		PPPPP		
_015.45	53 1175	O	CRENSHAW BLVD UC	205		TOR	55.0	45.4	3	None			1962		PPPPG		
_015.73	53 1176	O	182ND STREET UC	205		TOR	51.8	42.6	3	None			1962		PPPPP		
_015.98	53 1177	O	YUKON AVENUE UC	105		TOR	19.8	47.4	3	None			1962	1992	PPPPP		
_016.56	53 1227	O	ROUTE 405/91 SEPARATION	205		TOR	57.3	51.1	4	None			1962		PPPPP		
_016.57			JCT RTE 91			TOR											
_016.78	53 1228	O	PRAIRIE AVENUE UC	205		TOR	71.0	42.9	4	None			1962		PPPPP		
_016.88	53 1229	O	REDONDO BEACH BLVD UC	205		TOR	49.4	42.9	3	None			1962		PPPGO		
_017.14	53 1230	O	166TH STREET UC	205		LN DL	53.3	43.1	3	None	0.6		1962	2003	PPPPP		



Structure Maintenance & Investigations



Log of Bridges on State Highways

October, 2018

DISTRICT 07

07-LA-405

Postmile	Bridge Number	OU	Structure Name or Route Information	Structure Types		City	Bridge Length	Width	Num Spans	Min VC over Rdway		Sidewalk		Year Built	Year Wid/Ext	Permit Rating	P
				Main	Appr					Lt	Rt						
_017.56	53 1231	O	ROUTE405/107 SEPARATION	205		LNDL	93.3	45.1	5	None	0.6	0.6	1962		PPPPP		
_017.59			JCT RTE 107			LNDL											
_017.86	53 1232	O	MANHATTAN BEACH BLVD UC	205		LNDL	69.5	42.9	4	None			1963		PPPPP		
_018.23	53 1233	O	INGLEWOOD AVENUE UC	205		LNDL	57.0	46.3	3	None	0.6	0.6	1963		PPPPP		
_018.63	53 1234	O	MARINE AVENUE UC	205		RDOB	60.7	42.9	4	None			1963		PPPPP		
_018.92	53 1235	O	LAWNDALE OH	101		HAW	8.2	60.3	1	None			1963		PPPPP		
_018.92	53 1235	U	LAWNDALE OH	101		HAW	8.2	60.3	1	7.11			1963		PPPPP		
_019.21	53 1236	O	ROSECRANS AVENUE UC	205		HAW	57.3	43.9	4	None	0.6	0.6	1963		PPPPP		
_019.74	53 1237	O	135TH STREET UC	205		HAW	42.1	49.4	3	None			1963	1985	PPPPP		
_020.16	53 2387K	O	EL SEGUNDO OH	505		HAW	35.7	9.2	1	None			1989		PPPPP		
_020.17	53 2388S	O	EL SEGUNDO OH	605		HAW	136.2	10.8	4	None			1989		PPPPP		
_020.18	53 1238	O	129TH STREET OH	101		HAW	18.3	66.8	1	None			1963	1989	PPPPP		
_020.19	53 1238G	O	N405-105 CONNECTOR OH	605		HAW	477.9	12.8	11	None			1989		PPPPP		
_020.19	53 1238G	U	N405-105 CONNECTOR OH	605		HAW	477.9	12.8	11	5.43			1989		PPPPP		
_020.22	53 1239	O	EL SEGUNDO BLVD UC	105		HAW	31.7	46.6	1	None			1963	1989	PPPPP		
_020.24	53 1239J	O	S405-EL SEGUNDO BLVD OFF-RAMP	505		HAW	50.0	10.8	1	None			1989		PPPPP		
_020.42	53 2686H	U	E&W105-S405 CONNECTOR OC (RAMP)	605		HAW	131.8	12.8	4	5.97			1989		PPPPP		
R020.72	53 1240G	O	120TH STREET UC (N405-105)	605			88.4	12.8	3	None			1989		PPPPP		
R020.73	53 1240	O	120TH STREET UC	205		ESEG	44.8	52.3	3	None			1963	1989	PPPPP		
R021.01	53 2442G	O	N405-W105 CONNECTOR SEPARATION	605		LA	520.0	11.6	11	None			1991		PPPPP		
R021.01	53 2442G	U	N405-W105 CONNECTOR SEPARATION	605		LA	520.0	11.6	11	6.35			1991		PPPPP		
R021.02	53 2443F	U	S405-E105 CONNECTOR SEPARATION	605		HAW	1279.6	12.8	27	5.23			1991		PPPPP		
R021.02	53 2696G	O	N405-E105 CONNECTOR OC	605		LA	424.9	10.7	10	5.26			1994		PPPPP		
R021.09	53 2732	O	PUMP HOUSE ACCESS UC	101			4.4	12.7	1	None			1993		PPPPP		
R021.18	53 2400	U	AIRPORT VIADUCT	605		HAW	722.1	58.3	18	5.05			1991		PPPPP		
R021.18	53 2442H	O	N&S405-W105 CONNECTOR OC	605		LA	489.2	12.5	11	None			1989		PPPPP		
R021.22	53 1241	O	IMPERIAL HIGHWAY UC	205		LA	48.2	52.6	3	None	2.1		1963	1994	PPPPP		
R021.22	53 1241J	O	IMPERIAL HIGHWAY UC (SOUTH OFF	605		LA	229.5	8.4	6	7.62			1994		PPPPP		
R021.22	53 1241S	O	IMPERIAL HIGHWAY UC, NORTH COL	205		LA	48.2	12.0	3	None			1963	1994	PPPPP		
R021.22	53 1241T	O	IMPERIAL HIGHWAY UC (NORTH ON-	505		HAW	48.2	10.8	3	None			1994		PPPPP		
R021.22	53 2829K	O	IMPERIAL HIGHWAY UC (SOUTH ON-	505		LA	42.1	10.8	1	None			1994		PPPPP		
R021.26	53 1241J	U	IMPERIAL HIGHWAY UC (SOUTH OFF	605		LA	229.5	8.4	6	4.57			1994		PPPPP		
R021.28	53 2439S	O	NORTHBOUND COLLECTOR OC	605		LA	252.7	15.6	7	None			1989		PPPPP		
R021.32	53 2434T	O	IMPERIAL HIGHWAY ON-RAMP OC (C	605		LA	99.7	9.6	3	None			1989		PPPPP		
R021.42	53 2438F	O	S405-W105 CONNECTOR SEPARATION	605		LA	439.5	9.2	9	None			1994		PPPPP		
R021.50	53 2443F	U	S405-E105 CONNECTOR SEPARATION	605		HAW	1279.6	12.8	27	5.23			1991		PPPPP		
R021.51	53 2443F	O	S405-E105 CONNECTOR SEPARATION	605		HAW	1279.6	12.8	27	None			1991		PPPPP		
R021.51	53 2443F	U	S405-E105 CONNECTOR SEPARATION	605		HAW	1279.6	12.8	27	5.23			1991		PPPPP		



Structure Maintenance & Investigations



Log of Bridges on State Highways

October, 2018

DISTRICT 07

07-LA-405

Postmile	Bridge Number	OU	Structure Name or Route Information	Structure Types		City	Bridge Length	Width	Num Spans	Min VC over Rdway	Sidewalk		Year Built	Year Wid/Ext	Permit Rating	P
				Main	Appr						Lt	Rt				
_021.74	53 1242	O	LENNOX BLVD UC	205		LA	44.2	69.8	3	None			1963		PPPPP	
_021.74	53 1242K	O	LENNOX BLVD UC, S/B COLL	605		LA	44.5	16.2	3	None			1989		PPPPP	
_021.74	53 1242S	O	LENNOX BLVD UC, N/B COLL	605		LA	43.9	15.8	3	None			1989		PPPPP	
_022.00	53 1510	O	104TH STREET PUC	101		LA	2.7	104.2	1	None			1963	1984	PPPPP	
_022.22	53 1243	O	CENTURY BLVD UC	205		ING	59.4	93.5	3	None	0.6	0.6	1963		PPPPP	
_022.40	53 1244	U	ARBOR VITAE STREET OC	502	205	ING	125.6	23.8	6	4.7	1.5	1.5	1963		PPPPP	
_022.53	53 1522S	O	CENTURY OFF-RAMP UC (E COLLECT	101		ING	41.1	16.6	1	None			1963		PPPPP	
_022.53	53 1522S	U	CENTURY OFF-RAMP UC (E COLLECT	101		ING	41.1	16.6	1	4.59			1963		PPPPP	
_022.55	53 1521K	U	S405-CENTURY BLVD OFF UC (W)	101		ING	43.3	11.1	1	4.72			1963		PPPPP	
_022.70	53 1244	U	ARBOR VITAE STREET OC	502	205	ING	125.6	23.8	6	4.7	1.5	1.5	1963		PPPPP	
_022.74	53 1244	U	ARBOR VITAE STREET OC	502	205	ING	125.6	23.8	6	4.7	1.5	1.5	1963		PPPPP	
_022.90	53 1511	U	SPRUCE AVENUE POC	205		ING	76.5	2.4	2	4.59			1963			
_023.00	53 1245	U	HILLCREST BLVD OC	205		ING	100.6	15.2	6	4.59	1.5	1.5	1963		PPPPP	
_023.30	53 0148	U	TELEPHONE OC	204		ING	121.0	1.6	6	5.05	0.5	0.5	1961			
_023.32	53 1484S	U	MANCHESTER BLVD ON-RAMP OC	105		ING	13.1	10.4	1	4.64	0.6	0.6	1963		PPPPP	
_023.36	53 1246	U	MANCHESTER BLVD OC	205		ING	59.7	29.3	3	4.74	1.8	1.8	1961		PPPPG	
_023.36	53 1466	U	MANCHESTER BLVD OC (N COLLECTO	105		ING	13.1	29.3	1	5.89	1.8	1.8	1961		PPPPP	
_023.37			JCT RTE 105			ING										
_023.50	53 1248	U	FLORENCE AVENUE OC	205		ING	81.7	20.4	4	5.74	0.9	1.8	1961		PPPPP *	
_023.51	53 1247	U	FLORENCE AVENUE UP	302		ING	81.4	10.4	4	5.21			1961			
_023.52	53 1465	U	CENTRAL OUTFALL OC	205		ING	108.8	2.7	4	5.54			1961			
_023.64	53 1249	U	LA CIENEGA BLVD NB OC	205		ING	161.5	10.4	5	4.57	0.6	0.6	1961		PPPPG	
_023.71	53 1250	U	LA CIENEGA BLVD SB OC	205		ING	91.4	14.0	3	4.52	0.6	0.6	1961		PPPPP	
_024.27	53 1251	U	LA TIJERA BLVD OC	205		LA	67.7	29.9	4	5	1.8	1.8	1963		PPPPP	
_024.56	53 2724S	O	N405 - HUGHES PARKWAY OFF-RAMP	605		LA	301.1	10.8	6	None			1994		PPPPP	
_024.56	53 2724S	U	N405 - HUGHES PARKWAY OFF-RAMP	605		LA	301.1	10.8	6	6.07			1994		PPPPP	
_024.69	53 2723S	O	HUGHES PARKWAY-N405 ON-RAMP SE	605		LA	340.8	10.8	10	None			1994		PPPPP	
_024.69	53 2723S	U	HUGHES PARKWAY-N405 ON-RAMP SE	605		LA	340.8	10.8	10	4.9			1994		PPPPP	
_024.90	53 2894	U	CENTER DRIVE OC	505		ING	34.5	32.1	1	5.41	3.0	2.9	2000		PPPPP	
_025.27	53 1253	O	CENTINELA AVENUE UC	204		ING	162.5	52.4	5	None			1963	1987	PPPPP	
_025.46	53 1254	O	SEPULVEDA BLVD UC	205		CLC	75.5	49.9	4	None			1963	2014	PPPPP	
_025.54	53 1252	O	CENTINELA CREEK	219		CLC	22.3	17.7	4	None			1963		PPPPP	
_025.91	53 1852F	O	S405-E90 CONNECTOR OC	602	205	LA	253.0	10.4	9	None	0.6	0.6	1967		PPPPP	
_025.91	53 1852F	U	S405-E90 CONNECTOR OC	602	205	LA	253.0	10.4	9	4.69	0.6	0.6	1967		PPPPP	
_025.93	53 1255	O	JEFFERSON BLVD UC	204		LA	49.7	44.0	4	5	0.6		1963		PPPPP	
_025.95	53 1851	U	ROUTE 90/405 SEPARATION	205	502	CLC	934.2	35.4	30	4.93			1968		PPGGG	
_025.96			JCT RTE 90			LA										
_025.96	53 1854G	U	E90-N405 CONNECTOR OC	206	205	CLC	390.8	10.4	13	4.5	0.6	0.6	1967	1968	PPPPP	
_025.99	53 1838G	O	N405-W90 CONNECTOR OC	602	205	CLC	287.7	12.2	10	4.49	0.6		1967		PPPPP	
_025.99	53 1838G	U	N405-W90 CONNECTOR OC	602	205	CLC	287.7	12.2	10	4.97	0.6		1967		PPPPP	



Structure Maintenance & Investigations



Log of Bridges on State Highways

October, 2018


DISTRICT 07

07-LA-405

Postmile	Bridge Number	OU	Structure Name or Route Information	Structure Types		City	Bridge Length	Width	Num Spans	Min VC over Rdway		Year Built	Year Wid/Ext	Permit Rating	P
				Main	Appr					Lt	Rt				
_026.08	53 1401	O	SLAUSON AVENUE UC	205		CLC	42.4	50.3	2	None		1960	2009	PPPPP	
_026.09	53 1973F	O	S405-E90 CONNECTOR OC	205		CLC	44.5	10.4	2	None	0.6	0.6	1968	PPPPP	
_026.10	53 1974F	O	S405-W90 CONNECTOR OC	205		CLC	51.5	7.9	2	None			1968	PPPPP	
_026.29	53 1402	O	PORT ROAD UC	105		CLC	19.2	67.0	1	None			1960	2009	PPPPP
_026.45	53 1347	O	MCDONALD STREET UC	105		CLC	19.8	62.5	1	None			1960	2009	PPPPP
_026.49	53 1256	O	BALLONA CREEK	205		CLC	75.0	62.5	3	None	0.5	0.5	1960	2009	PPPPP
_026.96	53 1258	O	BRADDOCK DRIVE UC	105		LA	20.4	66.4	1	None			1960	2009	PPPPP
_027.08	53 1403	O	SAWTELLE BLVD UC	205		CLC	43.9	60.0	2	None	0.5	0.5	1960	2009	PPPPP
_027.20	53 1259	O	CULVER BLVD UC	205		CLC	54.9	60.0	3	None			1960	2009	PPPPP
_027.20	53 2978	O	CULVER BLVD OFF-RAMP	205		CLC	43.9	14.3	6	None			2010	PPPPP	
_027.45	53 1260	O	WASHINGTON BLVD UC	105		CLC	39.0	68.2	1	None			1960	2009	PPPPP
_027.61	53 1261	O	WASHINGTON PLACE UC	105		CLC	32.5	67.0	1	None	0.5	0.5	1960	PPPPP	
_027.95	53 0701	O	VENICE BLVD SEPARATION	205		CLC	50.3	67.0	2	None			1959	2008	PPPPP
_027.96			JCT RTE 187			LA									
_028.51	53 2981	U	PALMS BLVD OC	205		LA	64.7	28.0	2	5.78	3.1	3.1	2009	PPPPP	
_028.61	53 1267	O	WESTWOOD FLOOD CONTROL CHANNEL	302		LA	24.4	59.0	1	None			1959	2008	PPPPP
_029.10	53 1637F	U	W10-S405 CONNECTOR	205 505		LA	872.9	10.4	25	4.57	0.6	0.6	1964	PPPPP	
_029.16	53 0703	O	NATIONAL BLVD UC	105		LA	28.0	48.0	1	None			1959	2009	PPPPP
_029.16	53 0703G	O	N405-E&W10 CONNECTOR OC	205		LA	43.6	12.3	3	None	0.6		1964	PPPGG	
_029.42	53 1638G	O	N405-E10 CONNECTOR OC	205		LA	56.1	10.4	3	None			1963	PPPGO	
_029.43	53 1630G	O	N405-W10 CONNECTOR OC	205		LA	316.1	10.4	10	None	0.6	0.6	1963	PPPPP	
_029.43	53 1630G	U	N405-W10 CONNECTOR OC	205		LA	316.1	10.4	10	4.62	0.6	0.6	1963	PPPPP	
_029.53			JCT RTE 10			LA									
_029.54	53 1628	U	ROUTE 10/405 SEPARATION	205		LA	75.0	35.6	4	4.87			1963	PPPPP	
_029.54	53 1637F	U	W10-S405 CONNECTOR	205 505		LA	872.9	10.4	25	4.57	0.6	0.6	1964	PPPPP	
_029.60	53 1627G	U	E10-N405 C0NNECTOR	605		LA	791.4	10.4	25	5.53	0.6	0.6	1963	PPPPP	
_029.62	53 1629F	O	S405-E10 CONNECTOR OC	205		LA	400.8	12.3	10	5.18		0.6	1963	PPPPP	
_029.63	53 1627G	U	E10-N405 C0NNECTOR	605		LA	791.4	10.4	25	5.53	0.6	0.6	1963	PPPPP	
_029.71	53 1627G	U	E10-N405 C0NNECTOR	605		LA	791.4	10.4	25	5.53	0.6	0.6	1963	PPPPP	
_029.85	53 0704	O	EXPOSITION OH	205 302		LA	168.2	48.6	8	None			1959	2014	PPPPP
_029.85	53 0704F	O	S405-E&W10 CONNECTOR OC	605 205		LA	169.0	11.8	19	None			1964	PPPPP	
_030.18	53 0706	O	OLYMPIC BLVD UC	105		LA	36.3	65.1	1	None			1959	2013	PPPPP
_030.86	53 0708	O	ROUTE 405/2 SEPARATION	105		LA	34.7	59.0	1	None			1959	2013	PPPPP
_030.87			JCT RTE 2			LA									
_031.05	53 1097	O	OHIO AVENUE UC	105		LA	20.7	70.0	1	None			1959	2013	PPPPP
_031.54	53 0710	O	WILSHIRE BLVD UC	205			42.1	72.0	2	None			1957	2014	PPPPP
_031.58	53 1100S	O	SEPULVEDA BLVD UC	105			25.6	9.1	1	None	0.6	0.6	1957	PPPPP	
_031.59	53 1101S	O	SEPULVEDA BLVD UC	105			29.0	9.1	1	None	0.6	0.6	1957	PPPPP	
_031.90	53 0711	O	CONSTITUTION AVENUE UC	101			13.1	52.0	1	None			1957	2014	PPPPP
_032.50	53 0712	O	MONTANA AVENUE UC	105		LA	19.5	42.6	1	None	0.6	0.6	1956	2014	PPPPP
_032.72	53 2390	O	SUNSET SIDEHILL VIADUCT	204		LA	141.7	40.8	15	None			1975	PPPPP	
_032.75	53 1041S	O	SEPULVEDA BLVD UC	105		LA	28.7	10.2	1	None	0.6	0.6	1956	PPPPP	



Structure Maintenance & Investigations



Log of Bridges on State Highways

October, 2018

DISTRICT 07

07-LA-405

Postmile	Bridge Number	OU	Structure Name or Route Information	Structure Types		City	Bridge Length	Width	Num Spans	Min VC over Rdway	Sidewalk		Year Built	Year Wid/Ext	Permit Rating	P
				Main	Appr						Lt	Rt				
_032.78	53 1042S	O	SEPULVEDA BLVD UC	105		LA	24.1	11.0	1	None	0.6	0.6	1956		PPPPP	
_033.20	53 0714	O	CHURCH LANE UC	105		LA	38.9	55.0	1	None			1955	2014	PPPPP	
_034.21	53 0738	O	GETTY CENTER DRIVE UC	105	104	LA	36.9	116.0	3	None			1962	2015	PPPPP	
_034.76	53 0695	O	SEPULVEDA BLVD UC	205		LA	72.5	49.0	3	None			1962	2014	PPPPP	
_035.81	53 1464	O	BEL AIR CREST ROAD NORTH UC	205		LA	61.9	51.0	3	None			1962		PPPPP	
_037.03	53 3053	U	MULHOLLAND DRIVE OC	205		LA	185.3	25.0	3	15.24	1.5	3.0	2013		PPPPP	
_038.59	53 0740	O	SEPULVEDA BLVD UC	205		LA	79.2	61.8	2	None			1962	2014	PPPPP	
_039.00	53 0741	O	VENTURA BLVD UC	302		LA	39.4	74.0	1	None			1956	2008	PPPPP	
_039.00	53 0741G	O	N405-101 ON OC	302		LA	57.9	16.5	1	None			1956	1985	PPPPP	
_039.05	53 2973R	O	GREENLEAF ST ON RAMP UC	505		LA	32.3	16.2	1	None			2008		PPPPP	
_039.42	53 1145L	U	N405-N101 CONNECTOR UC	201		LA	32.9	19.7	3	4.85	0.6	0.6	1958		PPPPP	
_039.42	53 1146F	U	S101-N405 CONNECTOR OC	205		LA	61.6	7.7	3	4.55	0.6	0.6	1958		PPPPP	
_039.43	53 1146L	U	ROUTE 101/405 SEPARATION	205		LA	61.0	20.5	3	4.55	0.6	0.6	1958		PPPPP	
_039.46			JCT RTE 101			LA										
_039.50	53 1146R	U	ROUTE 101/405 SEPARATION	205		LA	65.2	22.5	3	4.55		0.6	1958	1971	PPPPP	
_039.51	53 1146G	U	N101-S405 CONNECTOR OC	205		LA	69.5	7.7	3	4.55	0.6	0.6	1958		PPPPP	
_039.56	53 1147R	U	S405-S101 CONNECTOR UC	505		LA	54.6	24.3	3	4.57		0.6	1958	1971	PPPPP	
_039.62	53 1159	O	LOS ANGELES RIVER	302		LA	25.9	42.6	1	None	0.6	0.6	1958		PPPPP	
_039.65	53 1160F	O	LOS ANGELES RIVER	302		LA	21.3	18.1	1	None	0.6	0.6	1958	1990	PPPPP	
_040.29	53 1291	U	BURBANK BLVD OC	205		LA	44.5	29.9	2	4.67	1.8	1.8	1963		PPPPP	
_041.27	53 1362	O	WEST VAN NUYS OH	205		LA	67.1	46.9	3	None			1963		PPPPP	
_041.35	53 1550K	O	HASKELL AVENUE UC	201		LA	31.7	7.9	3	None		0.6	1963		PPPPP	
_041.36	53 1449	O	VICTORY BLVD UC	105	104	LA	51.2	46.5	3	None			1963		PPPPP	
_041.86	53 1408	O	VAN OWEN STREET UC	105	104	LA	45.4	43.0	3	None			1963		PPPPP	
_042.36	53 1178	O	SHERMAN WAY UC	205	104	LA	54.6	46.3	4	None			1963		PPPPP	
_042.87	53 1441	O	SATICOY STREET UC	105	104	LA	45.4	47.4	3	None			1963	1996	PPPPP	
_043.42	53 1348	O	RAYMER STREET OH	502	104	LA	49.4	43.0	3	None			1963		PPPPP	
_043.76	53 1409	O	ROSCOE BLVD UC	105	104	LA	57.0	43.0	3	None			1963		PPPPP	
_044.24	53 1439	O	PARTHENIA STREET UC	105	104	LA	45.4	46.6	3	None			1963	1996	PPPPP	
_044.74	53 1410	O	NORDHOFF STREET UC	105	104	LA	49.4	43.0	3	None			1963		PPPPP	
_045.24	53 1496	O	PLUMMER STREET UC	105	104	LA	45.4	43.0	3	None			1963		PPPPP	
_045.74	53 1498	O	LASSEN STREET UC	105	104	LA	45.4	50.0	3	None			1963	1977	PPPPP	
_046.24	53 1500	O	DEVONSHIRE STREET UC	205	104	LA	46.3	72.5	4	None			1963	1977	PPPPP	
_046.25			JCT RTE 118			LA										
_046.64	53 2217H	U	E118-S405 CONNECTOR UC	105		LA	34.4	21.6	1	4.98			1977		PPPPP	
_046.74	53 1501	O	CHATSWORTH STREET UC	505		LA	45.4	53.3	3	None			1963	1977	PPPPP	
_046.80	53 2216G	O	N405-E&W118 CONNECTOR OC	605		LA	1143.9	20.1	27	None			1977		PPPPP	
_046.82	53 2212F	U	W118-S405 CONNECTOR OC	605		LA	317.3	12.8	6	5.11			1977		PPPPP	
_046.83	53 2211	O	ROUTE 405/118 SEPARATION	605		LA	83.5	47.2	3	None			1977		PPPPP	
_046.98	53 1502	O	TULSA STREET PUC	101		LA	2.7	37.0	1	None			1963	1977	PPPPP	
_047.24	53 1507	O	SAN FERNANDO MISSION BLVD	105	102	LA	45.4	43.9	3	None	0.6		1963		PPPPP	
_047.49	53 1518	O	STRANWOOD AVENUE PUC	101		LA	3.0	80.0	1	None			1963		PPPPP	
_047.75	53 1506	O	RINALDI STREET UC	105		LA	32.9	35.5	1	None			1963	1994	PPPPP	



Structure Maintenance & Investigations



Log of Bridges on State Highways

October, 2018

DISTRICT 07

07-LA-405

Postmile	Bridge Number	OU	Structure Name or Route Information	Structure Types		City	Bridge Length	Width	Min VC over Rdway		Sidewalk		Year Built	Year Wid/Ext	Permit Rating	P
				Main	Appr				Lt	Rt	Lt	Rt				
_048.51	53 1548	U	ROUTE 5T/405 SEPARATION	605		LA	108.2	12.0	2	5.28			1974		PPPPP	
_048.52			JCT RTE 5	TRUCK		LA										
_048.64	53 1133	U	ROUTE 5/405 SEPARATION	105		LA	65.4	35.5	1	4.62			1963		PPPPP	

07-LA-605

Postmile	Bridge Number	OU	Structure Name or Route Information	Structure Types		City	Bridge Length	Width	Min VC over Rdway		Sidewalk		Year Built	Year Wid/Ext	Permit Rating	P
				Main	Appr				Lt	Rt	Lt	Rt				
R000.29	53 1723	U	SPRING STREET OC	205		LBCH	77.4	27.6	4	5.33	1.6	1.6	1965		PPPGG	
R000.79	53 1850	U	WARDLOW ROAD OC	502		LBCH	56.4	26.7	2	4.98	1.5	1.5	1966		PPPPP	
R001.63	53 2883S	O	CARSON ST-N605/N605-CARSON ST	205		LBCH	51.9	11.8	2	None			2001		PPPPP	
R001.63	53 2883S	U	CARSON ST-N605/N605-CARSON ST	205		LBCH	51.9	11.8	2	5.43			2001		PPPPP	
R001.74	53 1722	O	CARSON STREET UC	502		LKW	54.6	53.3	4	None			1966	2001	PPPPP	
R002.31	53 1724	U	CENTRALIA ROAD OC	205		LKW	77.1	21.3	4	5.18	1.5	1.5	1964		PPPPP	
R002.59	53 1742	U	GRIDLEY ROAD POC	206		LKW	185.9	3.0	8	5.77	0.3	0.3	1966			
R002.87	53 1725	U	DEL AMO BLVD OC	205		CRTS	87.2	28.7	4	5.03	1.5	1.5	1966		PPPPP	
R003.40	53 1710	U	195TH STREET OC	205		CRTS	69.5	14.0	4	5.18	1.5	1.5	1964		PPPPP	
R003.75	53 1732	U	SOUTH STREET OC	205		CRTS	80.5	28.7	4	5.08	1.6	1.6	1966		PPPPG	
R004.26	53 1711	O	183RD STREET UC	205		CRTS	47.2	48.8	3	None			1966		PPPPP	
R004.39	53 1733	O	STUDEBAKER ROAD UC	205		CRTS	77.7	48.8	4	None			1966		PPPPP	
R004.71	53 1721	O	DAIRY VALLEY OH	101		CRTS	15.8	61.1	1	None			1966		PPPPP	
R004.75	53 1704	U	ROUTE 91/605 SEPARATION	205		CRTS	150.6	45.6	6	5.56			1966	1994	PPPPP	
R004.77	53 1704	U	ROUTE 91/605 SEPARATION	205		CRTS	150.6	45.6	6	5.56			1966	1994	PPPPP	
R004.77	53 1735	O	ARTESIA BLVD UC	205		CRTS	52.7	42.7	2	None			1966		PPPGG	
R004.78	53 1704	U	ROUTE 91/605 SEPARATION	205		CRTS	150.6	45.6	6	5.56			1966	1994	PPPPP	
R004.78	53 1735G	O	N605-E91 CONNECTOR OC	205		CRTS	54.3	11.6	2	None	0.6		1966		PPPPP	
R004.93	53 1703G	U	E91-N605 CONNECTOR OC	205		CRTS	86.0	10.4	4	5.13			1966		PPPPP	
R005.05	53 1704	U	ROUTE 91/605 SEPARATION	205		CRTS	150.6	45.6	6	5.56			1966	1994	PPPPP	
R005.17	53 1705F	U	W91-S605 CONNECTOR OC	205		CRTS	90.2	7.9	4	5.21			1966		PPPPP	
R005.81	53 1645	O	ALONDRA BLVD UC	205		NRW	48.9	59.2	4	None			1966	1994	PPPPP	
R006.08	53 2089M	O	BARNWALL STREET DRAIN	219		NRW	7.9	59.6	3	None			1966	1992	PPPPP	
R006.32	53 1646	O	FAIRTON STREET UC	205		NRW	38.7	57.2	3	None			1966	1993	PPPPP	
R006.40	53 1647	O	EXCELSIOR DRIVE UC	205		NRW	53.9	57.1	4	None			1966	1993	PPPPP	
R006.81	53 1648	O	ROSECRANS AVENUE UC	205		NRW	48.5	57.4	4	None			1966	1993	PPPPP	
R006.81	53 2699G	O	N605-W105 CONNECTOR OC	605		NRW	135.6	15.8	3	None			1993		PPPPP	
R006.81	53 2700G	U	N605-W105 CONNECTOR OC	605		NRW	681.5	12.8	13	5.58			1992		PPPPP	
R006.83	53 2704G	U	E105-S605/S605-ROSECRANS AVE O	605		NRW	159.3	12.8	4	5.74			1987		PPPPP	
R007.09	53 2090M	O	LEFFINGWELL ROAD DRAIN	119		NRW	10.1	71.6	3	None			1962		PPPPP	
R007.34	53 1650	O	FOSTER ROAD UC	205		NRW	69.5	50.0	5	None			1966	1993	PPPPP	
R007.50	53 2700G	O	N605-W105 CONNECTOR OC	605		NRW	681.5	12.8	13	5.86			1992		PPPPP	
R007.50	53 2700G	U	N605-W105 CONNECTOR OC	605		NRW	681.5	12.8	13	5.58			1992		PPPPP	
R007.61	53 2594	O	ROUTE 605/105 SEPARATION	605		NRW	80.5	53.4	2	None			1993		PPPPP	



Structure Maintenance & Investigations



Log of Bridges on State Highways

October, 2018

DISTRICT 07

07-LA-605

Postmile	Bridge Number	OU	Structure Name or Route Information	Structure Types		City	Bridge Length	Width	Num Spans	Min VC over Rdway	Sidewalk		Year Built	Year Wid/Ext	Permit Rating	P
				Main	Appr						Lt	Rt				
R007.61	53 2594S	O	N605-IMPERIAL HIGHWAY OFF RAMP	605		NRW	82.0	10.8	38	None			1993		PPPPP	
R007.64	53 2702G	U	E105-N605 CONNECTOR OC	605		NRW	645.3	12.8	12	5.84			1993		PPPPP	
R007.66	53 2697H	O	N&S 605/SAN GABRIEL RIVER	605		NRW	115.8	20.1	3	None			1993		PPPPP	
R007.84	53 1651T	O	N605-FIRESTONE (AT IMPERIAL HW	605		NRW	172.2	8.4	6	None			1993		PPPPP	
R007.84	53 1651T	U	N605-FIRESTONE (AT IMPERIAL HW	605		NRW	172.2	8.4	6	5.48			1993		PPPPP	
R007.84	53 2700G	U	N605-W105 CONNECTOR OC	605		NRW	681.5	12.8	13	5.58			1992		PPPPP	
R007.85	53 1651	O	IMPERIAL HIGHWAY UC	205		NRW	50.0	51.6	4	None			1966		PPPPP	
R007.85	53 1651K	O	IMPERIAL HIGHWAY UC (IMPERIAL-	605		NRW	47.5	10.8	2	None			1993		PPPPP	
R007.94	53 2706F	O	S605-W105 (AT IMPERIAL HIGHWAY	605		NRW	137.2	12.8	3	None			1993		PPPPP	
R008.04	53 2705F	O	S605-W105/FIRESTONE-S605	101		NRW	49.6	20.2	1	None			1992		PPPPP	
R008.04	53 2705F	U	S605-W105/FIRESTONE-S605	101		NRW	49.6	20.2	1	5.03			1992		PPPPP	
R008.23	53 1652	O	HOXIE OVERHEAD	205		NRW	132.0	60.9	8	None			1966	1993	PPPPP	
R008.23	53 1652K	O	HOXIE OVERHEAD (FIRESTONE-S605	605		NRW	139.0	10.8	4	None			1993		PPPPP	
R008.23	53 1652S	O	HOXIE OVERHEAD (N605-FIRESTONE	605		NRW	89.6	10.8	4	None			1990		PPPPP	
R008.37	53 1653S	O	FIRESTONE BLVD UC (N605-FIREST	605		NRW	71.6	10.8	3	None			1993		PPPPP	
R008.38	53 1653	O	FIRESTONE BLVD UC	205		NRW	58.0	57.6	2	None			1966	1992	PPPPP	
R008.39			JCT ROUTE 105			NRW										
R008.91	53 1654	O	CECILIA STREET UC	205		NRW	38.1	53.6	3	None			1966	1985	PPPPP	
R009.22	53 1655G	O	N605-N5&S5 CONNECTOR OC	201		DNY	28.0	10.4	3	None	0.6	0.6	1965		PPPPP	
R009.22	53 1655G	U	N605-N5&S5 CONNECTOR OC	201		DNY	28.0	10.4	3	4.88	0.6	0.6	1965		PPPPP	
R009.35	53 1656	O	FLORENCE AVENUE UC	502 101		DNY	52.5	46.8	4	5.2			1965	1997	PPPPP	
R009.35	53 1656G	O	N605-S5 CONNECTOR OC	502 101		DNY	52.5	14.0	4	None	0.6	0.6	1965		PPPPP	
R009.52	53 1657G	O	N605-N5 CONNECTOR OC	502 102		SFSP	81.0	10.4	4	None	0.6	0.6	1965		PPPPP	
R009.54	53 1659K	O	FLORENCE AVENUE OFF-RAMP OC	205		DNY	84.1	8.0	3	None		0.6	1965		PPPPP	
R009.55	53 1660	O	ROUTE 605/5 SEPARATION	502 205		SFSP	172.9	46.8	8	None			1965	1996	PPPPP	
R009.55	53 1660	U	ROUTE 605/5 SEPARATION	502 205		SFSP	172.9	46.8	8	4.65			1965	1996	PPPPP	
R009.61			JCT ROUTE 5			SFSP										
R009.65	53 1083F	O	S605-S5 CONNECTOR OC	502 104		SFSP	71.3	10.4	4	None	0.6	0.6	1965		PPPPP	
R009.94	53 1661	O	DAVENRICH STREET UC	205		SFSP	42.1	52.6	3	None			1965		PPPPP	
R010.25	53 1662	O	TELEGRAPH ROAD UC	502 101		SFSP	48.9	56.7	4	5.2			1965	1996	PPPPP	
R010.52	53 2010	O	WHITELAND STREET DRAIN	219		SFSP	7.9	0.0	3	None			1965		PPPPP	
R011.20	53 1663	O	LOS NIETOS OH	205		SFSP	71.2	42.9	4	None			1965		PPPPG	
R011.39	53 1664	O	BRADWELL OH	205		SFSP	97.1	44.0	5	None			1965		PPPPP	
R011.54	53 1665	O	SLAUSON AVENUE UC	205		SFSP	60.7	50.7	3	None			1965		PPPPP	
R011.80	53 1666	O	WADDELL STREET UC	205		SFSP	34.8	56.6	3	None			1965		PPPPP	
R012.05	53 1667	O	WASHINGTON BLVD UC	502 101		SFSP	48.8	69.0	4	None	0.6		1965		PPPPP	
R012.41	53 1668	O	SARAGOSA STREET UC	205		SFSP	37.8	43.1	3	None			1965		PPPPP	
R012.85	53 1669	O	DUNLAP CROSSING ROAD UC	205		SFSP	41.6	42.9	3	None			1965		PPPPP	
R013.18	53 1670	O	BEXLEY DRIVE UC	205		SFSP	40.6	42.9	3	None			1965		PPPPP	
R013.55	53 1509	O	ROUTE 605/72 (WHITTIER) SEPARA	205		WIT	56.7	45.1	4	None	0.6	0.6	1964		PPPPP	



Structure Maintenance & Investigations



Log of Bridges on State Highways

October, 2018

DISTRICT 07

07-LA-605

Postmile	Bridge Number	OU	Structure Name or Route Information	Structure Types		City	Bridge Length	Width	Min VC		Sidewalk Lt	Sidewalk Rt	Year Built	Year Wid/Ext	Permit Rating	P
				Main	Appr				Spans	over Rdway						
R013.57			JCT ROUTE 72			WIT										
R013.98	53 1529	U	OBREGON STREET OC	205		SFSP	68.1	12.2	4	5.26	0.6	1.8	1964		PPPPP	
R014.08	53 1415	U	WEST WHITTIER UP	303		PRV	75.5	0.0	2	5.36			1964			
R014.41	53 1531	U	BEVERLY BLVD OC	205		PRV	93.4	29.9	4	4.83	1.5	1.5	1964		PPPPG	
R014.94	53 1532	O	ROSE HILLS OH	105			32.5	44.9	1	None			1964		PPPPP	
R015.37	53 1830	O	ROSE HILLS CHANNEL	219		IDY	10.8	43.8	4	None			1964		PPPPP	
R015.57	53 1533	U	ROSE HILLS ROAD OC	205		PRV	71.7	17.7	4	5.28	1.8	0.6	1964		PPPPP	
R015.65	53 2648S	O	SKYLINE EQUESTRIAN PUC	107		PRV	3.0	10.5	1	None			1976		PPPPP	
R015.70	53 1829	O	SAN JOSE CREEK CHANNEL	219		PRV	12.8	74.0	3	None			1964		PPPPP	
R016.65	53 1477	U	PECK ROAD OC	205		IDY	101.0	11.6	4	5.08	1.8	0.6	1963		PPPPP	
R017.32	53 1534G	U	E60-N605/605 SEPARATION	205		IDY	94.5	11.6	4	5.23	0.6		1967		PPPPP	
R017.41			JCT ROUTE 60													
R017.41	53 1535	U	ROUTE 60/605 SEPARATION	205		IDY	143.0	47.9	6	5.08			1967		PPPPP	
R017.50	53 1536F	U	W60-S605/605 SEPARATION	205		IDY	110.3	11.6	5	5.08	0.6		1967		PPPPP	
R017.69	53 1416	O	SAN JOSE DIVERSION CHANNEL	205		IDY	72.1	44.0	3	None	0.6		1964		PPPPP	
R017.75	53 1562	O	SAN JOSE CREEK ACCESS ROAD PUC	107		IDY	5.1	46.5	1	None			1964		PPPPP	
R018.67	53 1618	O	GOLF COURSE PUC	107		IDY	4.2	49.7	1	None			1964		PPPPP	
R019.15	53 1448	O	PRIVATE PUC	107			4.0	49.7	1	None			1964		PPPPP	
R019.39	53 1537	O	RIVERGRADE OH (VALLEY UC)	205		IDY	171.6	47.8	13	None	0.6		1964	1995	PPPPP	
R019.39	53 1537	U	RIVERGRADE OH (VALLEY UC)	205		IDY	171.6	47.8	13	4.62	0.6		1964	1995	PPPPP	
R019.85	53 1343	O	WALNUT CREEK	204		BWP	142.2	52.0	7	None			1957	1995	PPPPP	
R020.09	53 1631	O	SOUTH CONNECTOR UC	505		BWP	31.1	35.4	1	None			1971		PPPPP	
R020.09	53 1631	U	SOUTH CONNECTOR UC	505		BWP	31.1	35.4	1	5.74			1971		PPPPP	
R020.09	53 1631G	O	SOUTH CONNECTOR UC (N605-W10)	204		BWP	31.8	11.7	3	None	0.6		1964		PPPPP	
R020.09	53 1631G	U	SOUTH CONNECTOR UC (N605-W10)	204		BWP	31.8	11.7	3	5.94	0.6		1964		PPPPP	
R020.16	53 3047F	U	S605-E10 CONNECTOR	605		BWP	1025.3	9.1	17	7.16			2015		PPPPP	
R020.17	53 1632	O	ROUTE 605/10 SEPARATION	502		BWP	67.7	35.4	2	None			1971		PPPPP	
R020.17	53 3027H	O	NB 605/10 SEPARATION	505		BWP	63.0	18.7	2	None			2013		PPPPP	
R020.18	53 0882	U	ROUTE 10/W10-S605&S605-E10 SEP	105		BWP	20.1	59.1	1	4.72			1956	2013	PPPPP	
_020.19			JCT ROUTE 10			BWP										
_020.23	53 3047F	U	S605-E10 CONNECTOR	605		BWP	1025.3	9.1	17	7.16			2015		PPPPP	
_020.27	53 1633	O	NORTH CONNECTOR UC	505		BWP	38.1	35.4	1	None			1971		PPPPP	
_020.27	53 1633	U	NORTH CONNECTOR UC	505		BWP	38.1	35.4	1	7.62			1971		PPPPP	
_020.27	53 3047F	U	S605-E10 CONNECTOR	605		BWP	1025.3	9.1	17	7.16			2015		PPPPP	
_020.36	53 3047F	O	S605-E10 CONNECTOR	605		BWP	1025.3	9.1	17	None			2015		PPPPP	
_021.07	53 2086	U	WEST RAMONA BLVD OC	504		BWP	62.8	30.9	2	4.98	2.3	2.3	1971		PPPPP	
_022.15	53 2053	U	LOWER AZUSA ROAD OC	605		IRW	90.2	28.8	2	5.11	2.4	2.4	1971		PPPPP	
_022.68	53 2032L	O	SAN GABRIEL RIVER	502		IRW	362.7	20.7	13	None			1970		PPGGG	
_022.69	53 2032R	O	SAN GABRIEL RIVER	502		IRW	362.7	20.7	13	None			1970		PPGGG	
_023.32	53 2034	U	GRAHAM ACCESS ROAD OC	605		IRW	89.2	9.8	2	5.11			1970		PPPPP	
_023.52	53 2036	U	LIVE OAK AVENUE OC	605		IRW	79.9	26.8	2	5.54	2.4	2.4	1970		PPPPP	



Structure Maintenance & Investigations



Log of Bridges on State Highways

October, 2018

DISTRICT 07

07-LA-605

Postmile	Bridge Number	OU	Structure Name or Route Information	Structure Types		City	Bridge Length	Width	Min VC		Sidewalk		Year Built	Year Wid/Ext	Permit Rating	P
				Main	Appr				Spans	over Rdway	Lt	Rt				
_023.96	53 2038	U	ARROW HIGHWAY OC	605		IRW	104.5	31.1	2	5.13	2.4	2.4	1970		PPPPP	
_025.09	53 2030L	O	SANTA FE FLOOD BASIN	502		IRW	396.8	20.7	13	None			1970		PPGGG	
_025.09	53 2030R	O	SANTA FE FLOOD BASIN	502		IRW	396.8	20.7	13	None			1970		PPPPP	
_025.55	53 1981G	O	N605-E210 CONNECTOR OH	205		IRW	124.4	12.5	4	None			1970		PPPPP	
_025.55	53 1981R	O	SANTA FE DAM OH	205		IRW	93.0	7.9	3	None			1970		PPPPP	
_025.55	53 2689F	U	W210-S605 CONNECTOR OH	205		IRW	134.7	16.2	4	5.31			1970		PPPPP	
_025.56	53 1982G	O	N605-W210 CONNECTOR OH	205		IRW	79.2	12.5	3	5.31			1970		PPPPP	
_025.60	53 1972G	O	N605-W210 CONNECTOR OC	605 205		IRW	285.4	12.5	6	None			1968		PPPGG	
_025.60	53 1972G	U	N605-W210 CONNECTOR OC	605 205		IRW	285.4	12.5	6	5.26			1968		PPPGG	
_025.65	53 1955G	O	N605-E210 CONN (BRADBURY CHANN	205		IRW	44.0	12.5	3	None			1968		PPPPP	
_025.75	53 1923L	O	ROUTE 605/210 SEPARATION	205		IRW	114.4	7.9	4	None	0.6		1968		PPPPP	
_025.75	53 1923R	O	ROUTE 605/210 SEPARATION	605		IRW	85.6	10.4	2	5.87	0.6		1968		PPPPP	
_025.75	53 1953F	U	W210-S605 CONNECTOR OC	605 205		IRW	227.1	12.5	5	7.62			1968		PPPPP	
_025.98	53 1958K	O	HUNTINGTON DR-S605/CENTRAL	205		DRT	39.3	7.9	3	None	0.6		1968		PPPPP	
_025.98	53 1958R	O	CENTRAL AVENUE UC	205		DRT	38.6	14.1	3	None	0.6	0.6	1968		PPPPP	
_026.00			JCT RTE 210			END RTE 605	IRW									

07-LA-710

Postmile	Bridge Number	OU	Structure Name or Route Information	Structure Types		City	Bridge Length	Width	Min VC		Sidewalk		Year Built	Year Wid/Ext	Permit Rating	P
				Main	Appr				Spans	over Rdway	Lt	Rt				
_021.91	53 3067K	O	SB 710 ONRAMP ATLANTIC BLVD	505		BELL	42.4	11.0	1	None			2013		PPPPP	
_005.95	53 2934	O	HARBOR SCENIC DRIVE OH	205		LBCH	118.3	27.9	7	None			1970		PGGGG	
_005.98	53 2785S	O	PICO AVENUE ON-RAMP OVERHEAD	605		LBCH	440.4	12.6	10	None			1994		PPPPP	
_005.98	53 2785S	U	PICO AVENUE ON-RAMP OVERHEAD	605		LBCH	440.4	12.6	10	9.2			1994		PPPPP	
_006.00	53 2786K	O	PICO AVENUE OFF-RAMP OH	205		LBCH	284.4	11.4	1	None			1994		PPPPP	
_006.88	53 0725	U	ROUTE 1/710 SEPARATION	105		LBCH	49.4	30.8	3	4.57	1.6	0.6	1952	1957	PPPPP	
_007.66	53 1422F	U	S405-N710/710 SEPARATION	205		LBCH	184.4	10.4	6	5.33	0.6	0.6	1961		PPPPP	
_007.89	53 0726	U	WILLOW STREET OC	201		LBCH	53.6	26.2	4	4.65	1.2	1.2	1947		PPPPP	
_009.07	53 0727	U	WARDLOW ROAD OC	204		LBCH	68.3	26.8	4	4.17		1.2	1949		PPPPP	
_009.20	53 1210	U	ROUTE 405/710 SEPARATION	504 204		LBCH	85.6	54.5	6	4.82	0.6	0.6	1961		PPPPP	
_009.20	53 1210K	U	ROUTE 405/710 SEPARATION	104		LBCH	83.5	10.4	6	4.9	0.6	0.6	1961		PPPPP	
_009.20	53 1473H	O	710-S405 CONNECTOR OC	205		LBCH	75.0	12.1	3	None			1963		PPPPP	
_009.21	53 1210	U	ROUTE 405/710 SEPARATION	504 204		LBCH	85.6	54.5	6	4.82	0.6	0.6	1961		PPPPP	
_009.30	53 1209H	O	N710-S405 CONNECTOR	302		LBCH	237.5	10.4	8	None	0.6	0.6	1963		PPPPP	
_009.30	53 2780F	U	S405-N710 CONNECTOR OC	605		LBCH	179.2	13.0	4	5.64			1997		PPPPP	
_009.37	53 1210K	U	ROUTE 405/710 SEPARATION	104		LBCH	83.5	10.4	6	4.9	0.6	0.6	1961		PPPPP	
_009.38	53 1284F	O	S710-S405 CONNECTOR OC	502 204		LBCH	84.4	10.4	6	None	0.9	0.9	1961		PPPPP	
_009.38	53 1284F	U	S710-S405 CONNECTOR OC	502 204		LBCH	84.4	10.4	6	4.8	0.9	0.9	1961		PPPPP	
_009.41	53 1210	U	ROUTE 405/710 SEPARATION	504 204		LBCH	85.6	54.5	6	4.82	0.6	0.6	1961		PPPPP	
_009.42			JCT RTE 405			LBCH										
_009.63	53 0994	O	EDISON COMPANY UC	107		LBCH	4.3	60.0	1	None			1954		PPPPP	



Structure Maintenance & Investigations



Log of Bridges on State Highways

October, 2018

DISTRICT 07

07-LA-710

Postmile	Bridge Number	OU	Structure Name or Route Information	Structure Types		City	Bridge Length	Width	Num Spans	Min VC over Rdway		Year Built	Year Wid/Ext	Permit Rating	P	
				Main	Appr					Lt	Rt					
_009.66	53 1422F	U	S405-N710/710 SEPARATION	205		LBCH	184.4	10.4	6	5.33	0.6	0.6	1961		PPPPP	
_009.78	53 0843	O	CARSON STREET UC	107		LBCH	4.8	83.0	1	None			1954	1961	PPPPP	
_010.00	53 2169	U	BUTLER-ARTESIA UC	605		LBCH	158.8	66.5	10	4.6			1974		PPPPP	
_010.28	53 0816	U	DOMINGUEZ STREET UP	303		LBCH	51.2	5.9	2	5.08	1.0	1.0	1954			
_010.31	53 0815	U	LACTC ACCESS ROAD OC	303		LBCH	78.3	10.7	2	5.21			1954	1989	PPPPP	
_010.32	53 2731	U	COTA UP	605		LBCH	575.5	8.5	14	7.62			1990			
_010.59	53 0817	O	COMPTON CREEK	205	020	LBCH	90.2	50.0	3	None	0.9	0.9	1953	1966	PPPPP	
_010.82	53 0818	O	DEL AMO BLVD UC	104		LBCH	26.0	49.7	1	None	0.6	0.6	1953	1966	PPPPP	
_012.01	53 0819	U	LONG BEACH BLVD OC	605		LBCH	120.1	41.1	2	4.93	2.1	2.1	1974		PPPPP	
_012.89	53 0820	U	ARTESIA BLVD OC	205		LBCH	79.9	29.3	4	4.62	1.5	1.5	1953		PPPPP	
_012.93	53 2241G	U	E91-N710 CONNECTOR OC	602		LBCH	115.8	12.5	4	4.49			1974		PPGGG	
_012.94	53 2144K	U	LA RIVER (ATLANTIC AVE-WB91 ON	505		LBCH	316.4	7.9	10	5.79			1971		PPPPP	
_012.97	53 2240	U	ROUTE 91/710 SEPARATION	502		LBCH	111.0	44.5	3	4.9			1974		PPPPP	
_012.98			JCT RTE 91			LBCH										
_012.99	53 2142	U	LOS ANGELES RIVER	502		LBCH	286.5	41.5	9	4.72			1971		PPPPP	
_013.03	53 2142F	O	LA RIVER (S710-E91)	605	105	LBCH	1021.0	12.5	29	None			1971		PPPPP	
_013.03	53 2142F	U	LA RIVER (S710-E91)	605	105	LBCH	1021.0	12.5	29	5.28			1971		PPPPP	
_013.07	53 2143F	U	LA RIVER (W91-N710&S710)	302		LBCH	644.5	15.8	15	4.7			1971		PPPPP	
_013.08	53 2143F	U	LA RIVER (W91-N710&S710)	302		LBCH	644.5	15.8	15	4.7			1971		PPPPP	
_013.09	53 2145S	O	LA RIVER, N710 ON-RAMP	602		LBCH	242.9	7.9	8	None			1971		PPPPP	
_013.62	53 0821	O	ATLANTIC AVENUE UC	104		COM	31.7	58.4	1	None			1954	1971	PPPPP	
_013.83	53 2421K	U	GARFIELD AVENUE-W105 ON RAMP	605		PRM	132.6	12.0	3	5			1993		PPPPP	
_013.95	53 0822	U	ALONDRA BLVD OC	205		COM	53.0	35.1	2	4.82	1.6	1.6	1958		PPPPP	
_014.45	53 0823	U	COMPTON BLVD OC	605		PRM	69.2	20.1	2	5.13	1.5	1.5	1986		PPPPP	
_014.98	53 0824	U	ROSECRANS AVENUE OC	605		PRM	126.2	37.9	4	5.16	0.2	0.2	1990		PPPPP	
R015.20	53 2413K	O	ROSECRANS OFF-RAMP	605		LYN	168.6	8.4	3	None			1990		PPPPP	
R015.44	53 2415G	O	N710-W105 CONNECTOR OC	605		LYN	814.6	11.6	14	None			1990	1991	PPPPP	
R015.44	53 2415G	U	N710-W105 CONNECTOR OC	605		LYN	814.6	11.6	14	4.95			1990	1991	PPPPP	
R015.44	53 2455G	O	N710-E105 CONNECTOR OC	605		LYN	815.0	12.8	19	6.6			1992		PPPPP	
R015.60	53 2414F	U	W105-S710 CONNECTOR OC	605		LYN	525.8	12.8	10	5.18			1993		PPPPP	
R015.69	53 2419	U	ROUTE 105/710 & LA RIVER SEPARATION	605	205	PRM	377.3	66.4	11	4.95			1993		PPPPP	
R015.80	53 2418G	U	E105-N710 CONNECTOR OC	605		LYN	775.1	11.6	13	5.18			1990	1991	PPPPP	
R016.01	53 2416F	O	S710-W105 CONNECTOR OC	605		LYN	601.1	9.6	13	7.47			1992		PPPPP	
R016.01	53 2420F	O	S710-E105 CONNECTOR OC	605		LYN	1098.5	11.6	19	None			1990	1992	PPPPP	
R016.01	53 2420F	U	S710-E105 CONNECTOR OC	605		LYN	1098.5	11.6	19	4.98			1990	1992	PPPPP	
_016.99	53 0827	U	IMPERIAL HIGHWAY OC	205		LYN	67.7	28.0	4	4.5	1.5	1.5	1956		PPPPP	
_017.34	53 0828	O	LOS ANGELES RIVER	402		SGT	175.0	36.6	4	None			1955	1965	PPPPP	
_017.58	53 0829	O	SALT LAKE AVENUE OH	101		SGT	14.6	55.5	1	None			1957		PPPPP	
_017.68	53 0830	O	MILLER WAY UC	101		SGT	10.7	53.5	1	None			1957		PPPPP	
_018.44	53 0831	U	FIRESTONE BLVD OC	204		SGT	69.8	29.3	4	4.59	1.5	1.5	1957		PPPPP	
_018.45			JCT RTE 105			FIRESTONE BL										
_018.74	53 0832	U	SOUTH GATE UP	303		SGT	47.2	7.2	2	4.75			1957			



Structure Maintenance & Investigations



Log of Bridges on State Highways

October, 2018

DISTRICT 07

07-LA-710

Postmile	Bridge Number	OU	Structure Name or Route Information	Structure Types		City	Bridge Length	Width	Num Spans	Min VC over Rdway		Year Built	Year Wid/Ext	Permit Rating	P
				Main	Appr					Lt	Rt				
_019.40	53 0833	U	CLARA STREET OC	204		BELL	42.1	17.1	2	4.57	1.5	1.5	1957		PPPPP
_019.73	53 0834	U	FLORENCE AVENUE OC	204		BELL	68.0	26.2	4	4.57	1.5	1.5	1957		PPPPP
_020.27	53 0835	U	GAGE AVENUE OC	204		BELL	40.8	17.1	2	4.57	1.5	1.5	1957		PPPPP
_020.51	53 0836	U	EAST WALKER UP	303		BELL	42.7	5.9	2	5.23			1957		
_020.51	53 1170	U	STANDARD OIL PIPELINE OC	302		BELL	57.9	0.0	4	5.36			1957		
_021.03	53 0837	U	SLAUSON AVENUE OC	205		BELL	47.5	25.6	2	4.65	1.8	1.8	1957		PPPPP
_021.28	53 0838	U	SLAUSON UP	303		BELL	61.9	7.2	2	4.62			1955		
_021.50	53 1036M	O	CHELI DEPOT STORM DRAIN	119 019		BELL	7.9	0.0	2	None			1957		PPPPP
_021.79	53 0839K	O	CHELI DEPOT OH (RAMP)	204		BELL	33.8	9.6	3	None			1957		PPPPP
_021.80	53 0839	O	CHELI DEPOT OH	101		BELL	11.6	58.2	1	None			1957		PPPPP
_021.92	53 1009	O	ATLANTIC BLVD UC	205		BELL	47.5	36.6	2	None			1957 1967		PPPPP
_021.99	53 0876K	O	BANDINI BLVD UC OFF-RAMP	201		VER	35.7	7.6	2	None			1957		PPPPP
_021.99	53 0877	O	BANDINI BLVD UC	201		VER	32.6	36.8	2	None	0.6	0.6	1957 1967		PPPPP
_022.00	53 0875S	O	ATLANTIC BLVD UC, N/B ON-RAMP	205		VER	53.7	10.1	3	None			1957		PPPPP
_022.17	53 0840	O	HOBART YARD OH	302		VER	335.9	36.9	12	None			1954 1967		PPPPP
_022.41	53 0850	O	PACIFIC WAY OH	101		CMRC	7.6	48.8	1	None			1954		PPPPP
_022.45	53 0841	O	WASHINGTON BLVD UC	104		CMRC	32.0	44.7	1	None			1955 1967		PPPPP
_022.60	53 0990	O	LEONIS STREET PUC	107		CMRC	4.3	72.8	1	None			1954		PPPPP
_022.66	53 0842	O	EAST YARD OH	302		CMRC	425.4	36.7	14	None			1954 1967		PPGOO
_023.14	53 0869	O	TRIGGS STREET UC	101		CMRC	18.3	58.5	1	None	0.3		1955 1967		PPPPP
_023.19	53 0785R	O	ROUTE 710/5 SEPARATION (EAST)	205		CMRC	214.6	14.5	8	None			1954 1967		PPPPP
_023.19	53 0785R	U	ROUTE 710/5 SEPARATION (EAST)	205		CMRC	214.6	14.5	8	4.57			1954 1967		PPPPP
_023.20	53 0790G	O	N710-N5 CONNECTOR OC	205		CMRC	68.3	10.3	3	None			1955		PPPPP
_023.21	53 0788L	O	ROUTE 710/5 SEPARATION (WEST)	205		CMRC	211.8	15.5	7	None			1955 1967		PPPPP
_023.21	53 0788L	U	ROUTE 710/5 SEPARATION (WEST)	205		CMRC	211.8	15.5	7	4.95			1955 1967		PPPPP
_023.26	53 0789E	O	S710-S5&N5-N710 CONNECTOR OC	205		CMRC	140.8	17.6	6	None			1956		PPPPP
_023.27			JCT RTE 5			CMRC									
_023.44	53 1044	O	OLYMPIC BLVD UC	105		LA	29.5	49.7	3	None			1955 1967		PPPPP
_023.77	53 1150	O	WHITTIER BLVD UC	302		LA	26.7	48.9	1	None			1960 1967		PPPPP
_023.78			JCT RTE 72												
_024.22	53 1151	U	HUMPHREYS AVENUE OC	205		LA	144.7	12.9	6	4.62	1.5	1.5	1960 1967		PPPPP
_024.32	53 1712K	O	HUMPHREYS AVENUE RAMP SEPARAT	205		LA	63.3	10.4	3	None	0.6	0.6	1967		PPPPP
_024.47	53 1152	U	THIRD STREET OC	205 104		LA	80.8	25.0	4	5.08	1.5	1.5	1960		PPPPP
_024.47	53 2986	U	3RD STREET LRT OC	105			80.5	6.1	4	5.08			2008		
_024.61	53 1714G	O	N710-E&W60 CONNECTOR OC	205		LA	650.0	11.7	21	None	0.6		1967		PPPPP
_024.61	53 1714G	U	N710-E&W60 CONNECTOR OC	205		LA	650.0	11.7	21	4.64	0.6		1967		PPPPP
_024.62	53 1715H	U	E60 & W60 - S710 CONNECTOR OC	504			448.7	11.8	14	4.57	0.6	0.6	1967		PPPPP
_024.62	53 1717H	U	E60 & W60 - N710 CONNECTOR OC	205			837.0	11.7	27	4.57	0.6	0.6	1967		PPPPP
_024.63			JCT RTE 60												
_024.63	53 0389	U	ROUTE 60/710 SEPARATION	502 102			68.3	42.3	4	4.8			1967		PPPPP
_024.64	53 1714G	U	N710-E&W60 CONNECTOR OC	205		LA	650.0	11.7	21	4.64	0.6		1967		PPPPP



Structure Maintenance & Investigations



Log of Bridges on State Highways

October, 2018

DISTRICT 07

07-LA-710

Postmile	Bridge Number	OU	Structure Name or Route Information	Structure Types		City	Bridge Length	Width	Num Spans	Min VC over Rdway		Sidewalk		Year Built	Year Wid/Ext	Permit Rating	P
				Main	Appr					Lt	Rt						
_024.64	53 1716F	O	S710-E&W60 CONNECTOR	OC	205	LA	342.4	8.5	12	None	0.6	0.6	1967		PPPGG		
_024.72	53 1153	U	FIRST STREET	OC	302	LA	43.9	23.8	2	4.72	1.5	1.5	1960	1990	PPPPP		
_024.97	53 1154	U	CESAR E. CHAVEZ AVENUE	OC	301	LA	43.9	25.0	2	4.64	3.6	3.6	1960		PPPPP		
_024.97	53 1727F	O	CESAR E CHAVEZ AVENUE	UC (S710)	205	LA	48.5	14.0	3	None	0.6	0.6	1967		PPPPP		
_025.21	53 1155	O	FLORAL DRIVE	UC	105	LA	19.8	23.2	1	None			1960	1967	PPPPP		
_025.26	53 1642M	O	LAGUNA CHANNEL		119	MONP	7.6	22.3	2	None			1961		PPPPP		
_026.12	53 1643M	O	LAGUNA CHANNEL		119	MONP	7.3	501.6	2	None			1961	1973	PPPPP		
_026.38	53 1459L	O	RAMONA BLVD	UC	205	MONP	56.6	16.2	3	None			1960		PPPPP		
_026.38	53 1459R	O	RAMONA BLVD	UC	205	MONP	56.6	12.5	3	None			1960		PPPPP		
_026.46	53 2054	U	CAMPUS ROAD	OC	205	MONP	146.0	26.8	5	4.93	1.5	2.1	1972		PPPPP		
_026.47	53 1445L	O	ROUTE 710/10 SEPARATION		505 205	MONP	100.9	17.9	6	None	0.6	0.6	1960		PGGGG		
_026.47	53 1445R	O	ROUTE 710/10 SEPARATION		505 205	MONP	103.9	16.7	6	None	0.6	0.6	1960		PGGGG		
_026.50			JCT RTE 10														
R026.57	53 0123	U	EASTERN AVENUE	OC	205	LA	129.3	31.7	5	5	2.1	2.1	1972		PPPPP		
R026.57	53 1262F	O	S710-E10 CONNECTOR	OC	205	MONP	335.3	10.4	10	None	0.6	0.6	1965		PPPPP		
R026.57	53 1262F	U	S710-E10 CONNECTOR	OC	205	MONP	335.3	10.4	10	4.78	0.6	0.6	1965		PPPPP		
R026.57	53 1444K	U	NW CONNECTOR	OC (RAMP)	505	MONP	29.6	15.9	1	4.72			1972		PPPPP		
R026.59	53 1489	U	STATE UNIVERSITY	UP	600	MONP	50.9	6.1	2	5.31	0.8	0.8	1974				
R026.59	53 1702	U	NW CONNECTOR (S710-W10)	UP	501	MONP	16.2	5.4	1	5.33			1974				
R026.60	53 2505L	U	STATE COLLEGE WB BUSWAY	OC	205	MONP	128.0	10.2	5	6.83			1974		PPPPP		
R027.02	53 1904	O	DORCHESTER AVENUE DRAIN		119	MONP	10.4	18.3	2	None			1965		PPPPP		
R027.11	53 1708	U	HELLMAN AVENUE	OC	205	LA	75.3	19.5	4	5	2.1	2.1	1965		PPPPP		
T031.40	53 1447G	O	N710-E&W10 CONNECTOR	OC	205	MONP	416.7	10.3	18	None	0.6	0.6	1960		PPPPP		
T031.40	53 1447G	U	N710-E&W10 CONNECTOR	OC	205	MONP	416.7	10.3	18	4.57	0.6	0.6	1960		PPPPP		
T031.60	53 2543R	U	STATE COLLEGE EB BUSWAY	OC	205	MONP	50.9	10.4	2	5.69			1974		PPPPP		
T032.08			BEGIN FWY			DEL MAR BLVD PAS											
T032.11	53 2262	U	DEL MAR BLVD	OC	605	PAS	108.8	31.1	2	5.2	3.0	3.0	1975		PPPPP		
R032.37	53 2263	U	GREEN STREET	OC	605	PAS	107.9	20.1	2	6.43	3.0	3.0	1975		PPPPP		
R032.45	53 2264	U	COLORADO BLVD	OC	605	PAS	126.5	33.2	2	5.56	3.0	3.0	1975		PPPPP		
R032.51	53 2537	U	UNION STREET	OC	605	PAS	141.0	17.1	4	5.28	2.4	2.4	1975		PPPPP		
R032.55	53 2318G	U	E134-W210 CONNECTOR	OC	605 205	PAS	513.3	11.6	12	5.49			1974		PPPPP		
R032.56	53 2317	U	ROUTE 134/710 SEPARATION		605 205	PAS	229.4	51.2	7	5.05			1975		PPPPP		
R032.57	53 2253K	U	W134-ORANGE GROVE BL/E210&N710		605	PAS	132.9	7.9	3	5.33			1974		PPPPP		
R032.58	53 2269S	U	ORANGE GROVE BLVD-E134/134	OC	605 205	PAS	224.6	7.9	6	5.69			1974		PPPPP		
R032.58	53 2317	U	ROUTE 134/710 SEPARATION		605 205	PAS	229.4	51.2	7	5.05			1975		PPPPP		
R032.63	53 2266G	O	N710-W134 CONNECTOR	OC	605 205	PAS	258.2	10.4	6	7.62			1975		PPPPP		
R032.63	53 2266G	U	N710-W134 CONNECTOR	OC	605 205	PAS	258.2	10.4	6	4.95			1975		PPPPP		
R032.68	53 2257	U	SOUTH PASADENA AVE/N710-E210	O	505	PAS	57.6	14.0	1	5.54	2.4	2.4	1975		PPPPP		
R032.69	53 2258	U	WALNUT STREET/N710-E210	OC	505	PAS	46.4	25.0	1	5.13	2.4	2.4	1975		PPPPP		
R032.70	53 2318G	U	E134-W210 CONNECTOR	OC	605 205	PAS	513.3	11.6	12	5.49			1974		PPPPP		
R032.72	53 2267	U	WALNUT STREET	OC	605	PAS	78.8	25.0	2	5.84	2.4	2.4	1975		PPPPP		

Index

Bridge Number	OU	Structure Name	Dist-Co-Rte	PM	Bridge Number	OU	Structure Name	Dist-Co-Rte	PM
52 0003	O	WILLOW CREEK	07-VEN-00001	_028.15	52 0102	O	LION CANYON CREEK	07-VEN-00150	_023.93
52 0008	O	ARROYO CONEJO	07-VEN-00101	_011.44	52 0103	O	SISAR CREEK	07-VEN-00150	_028.48
52 0009	O	ARROYO CALLEGUAS	07-VEN-00101	_012.76	52 0104	O	SANTA PAULA CREEK	07-VEN-00150	_028.53
52 0010L	O	CALLEGUAS CREEK	07-VEN-00001	_009.87	52 0105	O	SANTA PAULA CREEK	07-VEN-00150	_028.61
52 0010R	O	CALLEGUAS CREEK	07-VEN-00001	_009.87	52 0113	O	GRIMES CANYON	07-VEN-00023	_019.82
52 0011	O	BIG SYCAMORE CREEK	07-VEN-00001	_004.54	52 0114	O	GRIMES CANYON	07-VEN-00023	_020.75
52 0012	O	LITTLE SYCAMORE CREEK	07-VEN-00001	_001.23	52 0115	O	GRIMES CANYON	07-VEN-00023	_020.92
52 0014	O	SOUTH BRANCH ARROYO CONEJO	07-VEN-00101	_007.01	52 0120	O	OAK CREEK	07-VEN-00033	_052.09
52 0016	O	CAMARILLO OH & SEPARATION	07-VEN-00101	_013.75	52 0121	O	TIMBA CREEK	07-VEN-00033	_052.59
52 0016	U	CAMARILLO OH & SEPARATION	07-VEN-00034	_013.70	52 0152L	O	VISTA DEL MAR UC	07-VEN-00101	_029.45
52 0017L	O	MONTALVO OH	07-VEN-00101	R024.35	52 0152R	O	VISTA DEL MAR UC	07-VEN-00101	_029.45
52 0017R	O	MONTALVO OH	07-VEN-00101	R024.34	52 0163L	O	SAN JON CREEK	07-VEN-00101	_029.55
52 0020L	O	LEMON OVERHEAD	07-VEN-00101	_027.25	52 0163R	O	SAN JON CREEK	07-VEN-00101	_029.55
52 0020R	O	LEMON OVERHEAD	07-VEN-00101	_027.25	52 0164	O	REVOLON SLOUGH	07-VEN-00101	_018.78
52 0021L	O	MONTALVO SPUR OH	07-VEN-00101	R023.98	52 0168L	O	MAIN STREET UC	07-VEN-00101	_026.72
52 0021R	O	MONTALVO SPUR OH	07-VEN-00101	R023.99	52 0168R	O	MAIN STREET UC	07-VEN-00101	_026.72
52 0029	O	HAUN CREEK	07-VEN-00126	R013.57	52 0170	O	CANON CREEK	07-VEN-00033	_020.48
52 0033	O	POLE CREEK	07-VEN-00126	_021.97	52 0171	O	BEANFIELD DRAIN	07-VEN-00101	_019.35
52 0036	O	HOPPER CREEK	07-VEN-00126	R026.48	52 0172	O	TAMARISK DRAIN	07-VEN-00101	_019.42
52 0037	O	PIRU CREEK	07-VEN-00126	R028.82	52 0173	O	NORTH FORK MATILIJA CREEK	07-VEN-00033	_016.13
52 0040	O	VENTURA OH	07-VEN-00001	_021.54	52 0178	U	VENTURA UP	07-VEN-00101	_030.01
52 0041	O	COZY DELL CREEK	07-VEN-00033	_013.73	52 0182	O	SESPE CREEK OVERFLOW	07-VEN-00126	_019.73
52 0042	O	SHELDON CANYON	07-VEN-00033	_014.58	52 0183	O	SESPE CREEK	07-VEN-00126	_019.26
52 0043	O	NORTH FORK MATILIJA CREEK	07-VEN-00033	_015.52	52 0184L	O	PIPELINE 3 UC	07-VEN-00033	_002.52
52 0044	O	NORTH FORK MATILIJA CREEK	07-VEN-00033	_015.82	52 0184R	O	PIPELINE 3 UC	07-VEN-00033	_002.52
52 0046	O	LAKE ELEANOR CREEK	07-VEN-00023	T001.53	52 0185L	O	SHELL ROAD UC	07-VEN-00033	_002.65
52 0049	O	SANTA CLARA RIVER	07-VEN-00118	_001.63	52 0185R	O	SHELL ROAD UC	07-VEN-00033	_002.65
52 0050	O	HONDO BARRANCA	07-VEN-00118	_007.32	52 0186L	O	PIPELINE 1 UC	07-VEN-00033	_002.83
52 0051	O	LONG CANYON CREEK	07-VEN-00118	_012.98	52 0186R	O	PIPELINE 1 UC	07-VEN-00033	_002.83
52 0065	O	SAN ANTONIO CREEK	07-VEN-00033	_007.58	52 0188	O	ROUTE 232/101 SEPARATION	07-VEN-00232	_000.43
52 0066	O	NORTH FORK MATILIJA CREEK	07-VEN-00033	_017.41	52 0188	U	ROUTE 232/101 SEPARATION	07-VEN-00101	_022.00
52 0067	O	NORTH FORK MATILIJA CREEK	07-VEN-00033	_017.84	52 0191R	O	STANLEY AVENUE UC	07-VEN-00033	_001.57
52 0074	O	BEAR CREEK	07-VEN-00033	_019.36	52 0192	U	WOOD ROAD OC	07-VEN-00001	_011.59
52 0076	O	CANON CREEK	07-VEN-00033	_020.76	52 0193L	O	HUENEME ROAD UC	07-VEN-00001	_012.79
52 0078	O	SESPE CREEK	07-VEN-00033	_030.52	52 0193R	O	HUENEME ROAD UC	07-VEN-00001	_012.79
52 0079	O	DERRY DALE CREEK	07-VEN-00033	_031.72	52 0196	O	O'LEARY CREEK	07-VEN-00126	T016.54
52 0080	O	POTRERO CREEK	07-VEN-00033	_032.10	52 0198M	O	WOOD CREEK	07-VEN-00101	_018.01
52 0081	O	MUNSON CANYON CREEK	07-VEN-00033	_033.80	52 0201	U	NAVAL MISSILE CENTER POC	07-VEN-00001	_010.69
52 0082	O	CHORRO GRANDE CREEK	07-VEN-00033	_036.13	52 0203	O	CAMARILLO SPRINGS ROAD UC	07-VEN-00101	_010.74
52 0083	O	GODWIN CANYON	07-VEN-00033	R037.52	52 0204	U	PLEASANT VALLEY ROAD OC	07-VEN-00101	_012.30
52 0084	O	ADOBE CANYON	07-VEN-00033	_039.03	52 0206	O	SOLIMAR OFF-RAMP UC	07-VEN-00101	R032.70
52 0085	O	BILLY CREEK	07-VEN-00033	_047.91	52 0206	U	SOLIMAR OFF-RAMP UC	07-VEN-00101	R032.70
52 0087	O	ROUND SPRINGS CREEK	07-VEN-00033	_050.91	52 0207L	O	SEACLIFF OH & SEPARATION	07-VEN-00101	R038.95
52 0088	O	CORRAL CANYON CREEK	07-VEN-00033	_051.78	52 0207L	U	SEACLIFF OH & SEPARATION	07-VEN-00001	_027.67
52 0089	O	APACHE CANYON CREEK	07-VEN-00033	_053.80	52 0207R	O	SEACLIFF OH & SEPARATION	07-VEN-00101	R038.95
52 0090	O	BERGES CREEK	07-VEN-00033	_057.31	52 0207R	U	SEACLIFF OH & SEPARATION	07-VEN-00001	_027.69
52 0092	O	CASTLE CREEK	07-VEN-00033	_050.70	52 0210	O	OILFIELD DITCH	07-VEN-00033	_002.14
52 0098	O	THACHER CREEK	07-VEN-00150	_019.56	52 0214L	O	TELEPHONE ROAD UC	07-VEN-00101	_025.97
52 0099	O	LION CANYON CREEK	07-VEN-00150	_021.70	52 0214R	O	TELEPHONE ROAD UC	07-VEN-00101	_025.97

Index

Bridge Number	OU	Structure Name	Dist-Co-Rte	PM	Bridge Number	OU	Structure Name	Dist-Co-Rte	PM
52 0215	O	COYOTE CREEK OVERFLOW	07-VEN-00150	_009.60	52 0248	U	LAS POSAS ROAD OC	07-VEN-00001	_010.23
52 0217K	O	CHESTNUT STREET ON-RAMP O	07-VEN-00101	_030.10	52 0249	U	EDWARDS OC	07-VEN-00126	R006.95
52 0217K	U	CHESTNUT STREET ON-RAMP O	07-VEN-00101	_030.10	52 0250L	O	TODD BARRANCA	07-VEN-00126	R007.81
52 0218	U	ASH STREET POC	07-VEN-00101	_029.89	52 0250R	O	TODD BARRANCA	07-VEN-00126	R007.81
52 0219	U	CALIFORNIA STREET OC	07-VEN-00101	_030.15	52 0251	O	TODD ROAD OH	07-VEN-00126	R007.95
52 0220L	O	DULAH ROAD UC	07-VEN-00101	R034.68	52 0252	U	BRIGGS ROAD OC	07-VEN-00126	R008.91
52 0220R	O	DULAH ROAD UC	07-VEN-00101	R034.68	52 0254	O	TODD LANE UC	07-VEN-00126	R010.04
52 0221L	O	SAN MIGUELITO ROAD UC	07-VEN-00101	R035.35	52 0256	U	LAURIE LANE POC	07-VEN-00126	R010.63
52 0221R	O	SAN MIGUELITO ROAD UC	07-VEN-00101	R035.35	52 0257L	O	PALM AVENUE UC	07-VEN-00126	R011.37
52 0222	U	PADRE JUAN CANYON ROAD OC	07-VEN-00101	R036.76	52 0257R	O	PALM AVENUE UC	07-VEN-00126	R011.37
52 0224F	O	S101-E126 CONNECTOR OC	07-VEN-00101	_026.39	52 0258	O	FIFTH STREET PUC	07-VEN-00126	R011.59
52 0224F	U	S101-E126 CONNECTOR OC	07-VEN-00101	_026.39	52 0259L	O	EIGHTH STREET UC	07-VEN-00126	R011.79
52 0225F	O	MAIN STREET OFF-RAMP UC	07-VEN-00126	_000.01	52 0259R	O	EIGHTH STREET UC	07-VEN-00126	R011.79
52 0225F	U	MAIN STREET OFF-RAMP UC	07-VEN-00101	_026.40	52 0260L	O	ROUTE 126/150 SEPARATION	07-VEN-00126	R012.04
52 0226	U	VICTORIA AVENUE OC	07-VEN-00126	_001.45	52 0260L	U	ROUTE 126/150 SEPARATION	07-VEN-00150	_034.39
52 0227	U	HILL ROAD POC	07-VEN-00126	_001.83	52 0260R	O	ROUTE 126/150 SEPARATION	07-VEN-00126	R012.04
52 0228	U	KIMBALL ROAD OC	07-VEN-00126	_002.80	52 0260R	U	ROUTE 126/150 SEPARATION	07-VEN-00150	_034.39
52 0229	U	SATICOY AVENUE OC	07-VEN-00126	_004.49	52 0261L	O	TWELFTH STREET UC	07-VEN-00126	R012.29
52 0230L	O	ROUTE 118/126 SEPARATION	07-VEN-00118	_000.52	52 0261R	O	TWELFTH STREET UC	07-VEN-00126	R012.29
52 0230L	U	ROUTE 118/126 SEPARATION	07-VEN-00126	_005.03	52 0262	O	ADAMS BARRANCA	07-VEN-00126	R009.65
52 0230R	O	ROUTE 118/126 SEPARATION	07-VEN-00118	_000.52	52 0265	U	PECK ROAD OC	07-VEN-00126	R010.38
52 0230R	U	ROUTE 118/126 SEPARATION	07-VEN-00126	_005.03	52 0266	U	WENDY DRIVE OC	07-VEN-00101	_007.89
52 0231L	O	FIGUEROA STREET UC	07-VEN-00101	_030.40	52 0267L	O	SANTA PAULA CREEK	07-VEN-00126	R012.71
52 0231R	O	FIGUEROA STREET UC	07-VEN-00101	_030.40	52 0267R	O	SANTA PAULA CREEK	07-VEN-00126	R012.70
52 0232L	O	VENTURA AVENUE OFF-RAMP U	07-VEN-00101	_030.59	52 0268E	O	ROUTE 23/101 SEPARATION	07-VEN-00023	R003.29
52 0232L	U	VENTURA AVENUE OFF-RAMP U	07-VEN-00101	_030.59	52 0268E	U	ROUTE 23/101 SEPARATION	07-VEN-00101	_000.70
52 0232R	O	VENTURA AVENUE OFF-RAMP U	07-VEN-00101	_030.59	52 0269L	O	ELLSWORTH BARRANCA	07-VEN-00126	R006.43
52 0232R	U	VENTURA AVENUE OFF-RAMP U	07-VEN-00101	_030.59	52 0269R	O	ELLSWORTH BARRANCA	07-VEN-00126	R006.43
52 0233F	O	S33-S101 CONNECTOR UC	07-VEN-00033	_000.02	52 0270	U	CENTRAL AVENUE OC	07-VEN-00101	_017.75
52 0235L	O	WEST VENTURA OH	07-VEN-00101	_030.71	52 0271	U	DEL NORTE BLVD OC	07-VEN-00101	_019.17
52 0235L	U	WEST VENTURA OH	07-VEN-00101	_030.71	52 0273	O	HAMPSHIRE ROAD UC	07-VEN-00101	_001.62
52 0235R	O	WEST VENTURA OH	07-VEN-00101	_030.71	52 0274	O	CONEJO SCHOOL ROAD UC	07-VEN-00101	_002.25
52 0235R	U	WEST VENTURA OH	07-VEN-00101	_030.71	52 0279	O	BATES ROAD UC	07-VEN-00101	R043.57
52 0236F	O	ROUTE 33/101 SEPARATION	07-VEN-00033	_000.03	52 0280L	U	VENTU PARK ROAD OC (S/B)	07-VEN-00101	_006.19
52 0236F	U	ROUTE 33/101 SEPARATION	07-VEN-00101	_030.91	52 0280R	U	VENTU PARK ROAD OC (N/B)	07-VEN-00101	_006.19
52 0237	O	MOORPARK ROAD UC	07-VEN-00101	_004.06	52 0282	O	KUEHNER DRIVE UC	07-VEN-00118	R030.52
52 0238F	O	S33-S101 CONNECTOR PUC	07-VEN-00033	_000.02	52 0283	U	ROCKY PEAK ROAD OC	07-VEN-00118	R032.43
52 0239	O	MAIN STREET UC	07-VEN-00033	_000.17	52 0286S	O	SOUTH BRANCH ARROYO CONE	07-VEN-00101	_006.92
52 0240	O	MAIN STREET OFF-RAMP UC	07-VEN-00033	_000.31	52 0290	O	WASON BARRANCA	07-VEN-00126	R005.71
52 0240	U	MAIN STREET OFF-RAMP UC	07-VEN-00033	_000.31	52 0291	O	OUTLAND BARRANCA	07-VEN-00126	R008.52
52 0241L	O	VENTURA RIVER	07-VEN-00101	_030.94	52 0292	O	FARMERS IRRIGATION CHANNE	07-VEN-00126	R010.40
52 0241R	O	VENTURA RIVER	07-VEN-00101	_030.94	52 0292Y	O	FARMERS IRRIGATION CHANNE	07-VEN-00126	R010.40
52 0244	O	SANTA ANA CREEK	07-VEN-00150	_010.98	52 0292Z	O	FARMERS IRRIGATION CHANNE	07-VEN-00126	R010.40
52 0245L	O	WEST MAIN STREET UC	07-VEN-00101	_031.55	52 0293	O	STECKEL BARRANCA	07-VEN-00126	R010.89
52 0245L	U	WEST MAIN STREET UC	07-VEN-00101	_031.55	52 0294L	O	NORTH VENTURA UC	07-VEN-00033	R003.27
52 0245R	O	WEST MAIN STREET UC	07-VEN-00101	_031.50	52 0294R	O	NORTH VENTURA UC	07-VEN-00033	R003.26
52 0245R	U	WEST MAIN STREET UC	07-VEN-00101	_031.50	52 0295L	O	VENTURA AVENUE UC	07-VEN-00033	R004.05
52 0246	U	LAS POSAS ROAD OC	07-VEN-00101	_015.89	52 0295R	O	VENTURA AVENUE UC	07-VEN-00033	R004.03
52 0247	U	BORCHARD ROAD OC	07-VEN-00101	_007.02	52 0296L	O	VENTURA AVENUE UC	07-VEN-00033	R005.30

Index

Bridge Number	OU	Structure Name	Dist-Co-Rte	PM	Bridge Number	OU	Structure Name	Dist-Co-Rte	PM
52 0296R	O	VENTURA AVENUE UC	07-VEN-00033	R005.31	52 0322L	O	SEQUOIA AVENUE UC	07-VEN-00118	R026.56
52 0297L	O	CANADA LARGA ROAD UC	07-VEN-00033	R004.49	52 0322R	O	SEQUOIA AVENUE UC	07-VEN-00118	R026.56
52 0297R	O	CANADA LARGA ROAD UC	07-VEN-00033	R004.49	52 0323L	O	GALENA AVENUE UC	07-VEN-00118	R026.28
52 0298L	O	CASITAS VISTA ROAD UC	07-VEN-00033	R005.64	52 0323R	O	GALENA AVENUE UC	07-VEN-00118	R026.28
52 0298R	O	CASITAS VISTA ROAD UC	07-VEN-00033	R005.63	52 0324	U	COCHRAN STREET OC	07-VEN-00118	R029.96
52 0298S	O	CASITAS VISTA ROAD UC	07-VEN-00033	R005.63	52 0325	U	LYNN ROAD OC	07-VEN-00101	_005.05
52 0299	O	TAPO STREET UC	07-VEN-00118	R027.81	52 0326L	O	ERRINGER ROAD UC	07-VEN-00118	R024.81
52 0300	U	YOSEMITE STREET OC	07-VEN-00118	R029.56	52 0326R	O	ERRINGER ROAD UC	07-VEN-00118	R024.81
52 0301	U	STOW STREET OC	07-VEN-00118	R029.32	52 0327L	O	SYCAMORE DRIVE UC	07-VEN-00118	R025.81
52 0302	O	STEARNS STREET UC	07-VEN-00118	R028.81	52 0327R	O	SYCAMORE DRIVE UC	07-VEN-00118	R025.81
52 0303	O	KADOTA STREET UC	07-VEN-00118	R028.31	52 0328L	O	MOBIL PIER UC	07-VEN-00101	R039.78
52 0304L	O	ERBES ROAD UC	07-VEN-00023	R007.75	52 0328R	O	MOBIL PIER UC	07-VEN-00101	R039.78
52 0304R	O	ERBES ROAD UC	07-VEN-00023	R007.74	52 0329	U	FIRST STREET OC	07-VEN-00118	R023.81
52 0305L	O	JANSS ROAD UC	07-VEN-00023	R005.06	52 0330L	O	NEW LOS ANGELES AVENUE UC	07-VEN-00023	T011.57
52 0305R	O	JANSS ROAD UC	07-VEN-00023	R005.06	52 0330L	U	NEW LOS ANGELES AVENUE UC	07-VEN-00023	T011.57
52 0306L	O	HILLCREST DRIVE UC	07-VEN-00023	R003.71	52 0330R	O	NEW LOS ANGELES AVENUE UC	07-VEN-00023	T011.55
52 0306R	O	HILLCREST DRIVE UC	07-VEN-00023	R003.70	52 0330R	U	NEW LOS ANGELES AVENUE UC	07-VEN-00023	T011.55
52 0307F	O	THOUSAND OAKS BLVD UC	07-VEN-00023	R003.56	52 0331L	O	ARROYO SIMI OH	07-VEN-00118	T018.68
52 0307G	O	THOUSAND OAKS BLVD UC	07-VEN-00101	_003.14	52 0331R	O	ARROYO SIMI OH	07-VEN-00118	T018.44
52 0308L	O	AVENIDA DE LOS ARBOLES UC	07-VEN-00023	R006.03	52 0332	U	COLLINS DRIVE OC	07-VEN-00118	T020.00
52 0308R	O	AVENIDA DE LOS ARBOLES UC	07-VEN-00023	R006.03	52 0334L	O	PRINCETON AVENUE UC	07-VEN-00118	T019.19
52 0309	O	TAPO CANYON ROAD UC	07-VEN-00118	R027.30	52 0334R	O	PRINCETON AVENUE UC	07-VEN-00118	T019.03
52 0310L	O	PAIGE LANE UC	07-VEN-00023	R004.34	52 0339	O	POTRERO VALLEY CREEK	07-VEN-00023	R001.93
52 0310R	O	PAIGE LANE UC	07-VEN-00023	R004.34	52 0341	O	ARROYO SIMI	07-VEN-00023	T012.04
52 0311	U	SUNSET HILLS BLVD OC	07-VEN-00023	R007.16	52 0343	O	LAS LLAJAS CREEK	07-VEN-00118	R028.30
52 0312L	O	OLSEN ROAD UC	07-VEN-00023	R008.19	52 0344	O	CANADA LARGA	07-VEN-00033	R004.30
52 0312R	O	OLSEN ROAD UC	07-VEN-00023	R008.21	52 0345	O	HAPPY VALLEY DRAIN	07-VEN-00150	R013.84
52 0312S	O	OLSEN ROAD UC	07-VEN-00023	R008.21	52 0346L	O	CALDWELL AVENUE UC	07-VEN-00118	R024.15
52 0313L	O	PEDERSON ROAD UC	07-VEN-00023	R006.48	52 0346R	O	CALDWELL AVENUE UC	07-VEN-00118	R024.15
52 0313R	O	PEDERSON ROAD UC	07-VEN-00023	R006.48	52 0347M	O	NORTH FORK POTRERO VALLEY	07-VEN-00023	R002.61
52 0314	O	RANCHO ROAD UC	07-VEN-00101	_003.03	52 0348	O	LEWIS ROAD OH	07-VEN-00034	R013.27
52 0315G	O	RANCHO ROAD UC	07-VEN-00101	_003.02	52 0349	U	LAKEVIEW CANYON ROAD OC	07-VEN-00101	_000.16
52 0315G	U	RANCHO ROAD UC	07-VEN-00101	_003.02	52 0350	O	SEACLIFF PUC	07-VEN-00101	R039.40
52 0316	O	S101-N23 CONNECTOR UC	07-VEN-00101	_003.20	52 0351	O	MADRANIO CANYON CREEK	07-VEN-00101	R039.18
52 0316	U	S101-N23 CONNECTOR UC	07-VEN-00101	_003.20	52 0352	O	LAS SAUCES CREEK	07-VEN-00101	R039.52
52 0316K	O	S101-N23 CONNECTOR UC	07-VEN-00101	_003.20	52 0354L	O	MADERA ROAD UC	07-VEN-00118	R022.99
52 0316K	U	S101-N23 CONNECTOR UC	07-VEN-00101	_003.20	52 0354R	O	MADERA ROAD UC	07-VEN-00118	R022.99
52 0317F	O	SR23/US101 SEPARATION	07-VEN-00023	R003.34	52 0355L	O	ALAMOS CANYON ROAD UC	07-VEN-00118	R021.86
52 0317F	U	SR23/US101 SEPARATION	07-VEN-00101	_003.11	52 0355R	O	ALAMOS CANYON ROAD UC	07-VEN-00118	R021.86
52 0317F	U	SR23/US101 SEPARATION	07-VEN-00101	_003.30	52 0358	O	VENTURA RIVER	07-VEN-00150	R013.42
52 0317F	U	SR23/US101 SEPARATION	07-VEN-00101	_003.34	52 0359	O	LAS SAUCES PUC	07-VEN-00101	R039.66
52 0318	U	AVENIDA DE LAS FLORES OC	07-VEN-00023	R005.61	52 0360	O	PUNTA GORDA PUC	07-VEN-00101	R040.26
52 0319K	O	TIERRA REJADA ROAD UC	07-VEN-00023	R010.16	52 0367L	O	HOBSON ACCESS ROAD UC	07-VEN-00101	R038.89
52 0319L	O	TIERRA REJADA ROAD UC	07-VEN-00023	R010.16	52 0367R	O	HOBSON ACCESS ROAD UC	07-VEN-00101	R038.89
52 0319R	O	TIERRA REJADA ROAD UC	07-VEN-00023	R010.16	52 0368	O	TIERRA REJADA CHANNEL	07-VEN-00023	R009.84
52 0320L	O	DRY CANYON CHANNEL	07-VEN-00118	R025.08	52 0370	O	CAMARILLO HILLS DRAIN	07-VEN-00101	_015.69
52 0320R	O	DRY CANYON CHANNEL	07-VEN-00118	R025.08	52 0387	U	LANDFILL ACCESS ROAD OC	07-VEN-00118	R022.56
52 0321L	O	ARROYO DEL TAPO CHANNEL	07-VEN-00118	R026.80	52 0390	O	RINCON CREEK	07-VEN-00101	R043.62
52 0321R	O	ARROYO DEL TAPO CHANNEL	07-VEN-00118	R026.80	52 0401	O	CORD AVENUE CULVERT	07-VEN-00101	_001.07

Index

Bridge Number	OU	Structure Name	Dist-Co-Rte	PM	Bridge Number	OU	Structure Name	Dist-Co-Rte	PM
52 0404	O	SANTA PAULA SIDEHILL VIAD	07-VEN-00150	_028.92	53 0003	O	LAS VIRGENE CREEK	07-LA-00101	_031.37
52 0409	O	MEJICO CREEK	07-VEN-00118	_014.53	53 0007	U	THE WHITTIER GREENWAY TRA	07-LA-00072	_004.24
52 0410	O	REVOLON SLOUGH	07-VEN-00034	_008.15	53 0009L	O	CASTAIC CREEK	07-LA-00005	R056.26
52 0411L	O	ARROYO CONEJO SIDEHILL VI	07-VEN-00101	_004.53	53 0009R	O	CASTAIC CREEK	07-LA-00005	R056.26
52 0411R	O	ARROYO CONEJO SIDEHILL VI	07-VEN-00101	_004.58	53 0010K	O	ROUTE 10/164 COLLECTOR SE	07-LA-00010	_026.84
52 0412R	O	ARROYO CONEJO SIDEHILL VI	07-VEN-00101	_004.71	53 0010K	U	ROUTE 10/164 COLLECTOR SE	07-LA-00164	_005.66
52 0413	O	CONEJO GRADE SIDEHILL VIA	07-VEN-00101	_010.21	53 0010L	O	ROUTE 10/164 SEPARATION	07-LA-00010	_026.84
52 0414	O	CONEJO GRADE SIDEHILL VIA	07-VEN-00101	_010.56	53 0010L	U	ROUTE 10/164 SEPARATION	07-LA-00164	_005.65
52 0416F	O	THOUSAND OAKS BLVD UC	07-VEN-00101	_003.16	53 0010R	O	ROUTE 10/164 SEPARATION	07-LA-00010	_026.84
52 0417F	O	THOUSAND OAKS BLVD UC	07-VEN-00023	R003.56	53 0010R	U	ROUTE 10/164 SEPARATION	07-LA-00164	_005.61
52 0418	O	CUYAMA SIDEHILL VIADUCT	07-VEN-00033	_055.61	53 0010S	O	ROUTE 10/164 COLLECTOR SE	07-LA-00010	_026.84
52 0419Z	O	LION CANYON CREEK	07-VEN-00150	R023.14	53 0010S	U	ROUTE 10/164 COLLECTOR SE	07-LA-00164	_005.60
52 0421L	O	REVOLON CHANNEL	07-VEN-00001	_010.00	53 0025	U	TRIGGS AVENUE OC	07-LA-00005	_012.92
52 0421R	O	REVOLON CHANNEL	07-VEN-00001	_010.00	53 0026	O	ARROYO SEQUIT	07-LA-00001	_062.26
52 0422	O	SESPE RANCH UC #1	07-VEN-00126	T016.69	53 0027	O	TRANCAS CREEK	07-LA-00001	_056.71
52 0423	O	SESPE RANCH UC #2	07-VEN-00126	_018.53	53 0028	O	ZUMA CREEK	07-LA-00001	_054.95
52 0424	O	GRIMES CANYON	07-VEN-00023	R021.02	53 0029	O	ESCONDIDO CREEK	07-LA-00001	_051.79
52 0425	O	GRIMES CANYON	07-VEN-00023	R021.41	53 0030	O	SOLSTICE CANYON CREEK	07-LA-00001	_050.36
52 0427Y	O	B STREET DRAINAGE CHANNEL	07-VEN-00023	R023.50	53 0031	O	CORRAL CANYON	07-LA-00001	_049.89
52 0428	U	CARMEN DRIVE OC	07-VEN-00101	_014.80	53 0033	O	COAL CANYON	07-LA-00001	_044.89
52 0431	O	CAMULOS RANCH UC	07-VEN-00126	R030.89	53 0034	O	LAS FLORES CREEK	07-LA-00001	_044.15
52 0432	O	NEWHALL RANCH WEST UC	07-VEN-00126	R031.75	53 0035	O	TOPANGA CREEK	07-LA-00001	_040.99
52 0433	O	NEWHALL RANCH EAST UC	07-VEN-00126	R034.24	53 0037	U	EAST LA STATION UP	07-LA-00005	_012.90
52 0434	U	SEAWARD AVENUE OC	07-VEN-00101	_028.45	53 0040	U	HARRLEE LANE POC	07-LA-00001	_016.81
52 0436	O	SANTA CLARA RIVER	07-VEN-00023	R023.60	53 0041	U	ATLANTIC BLVD OC	07-LA-00005	_012.80
52 0438	U	ROSE AVENUE OVERCROSSING	07-VEN-00101	_021.01	53 0042L	O	LOS ANGELES RIVER BOH	07-LA-00110	_025.43
52 0439L	O	VICTORIA AVENUE UC	07-VEN-00101	R024.66	53 0042L	U	LOS ANGELES RIVER BOH	07-LA-00110	_025.48
52 0439R	O	VICTORIA AVENUE UC	07-VEN-00101	R024.65	53 0042R	O	LOS ANGELES RIVER BOH	07-LA-00110	_025.48
52 0440	O	NORTH FORK MATILIJA CREEK	07-VEN-00033	_018.67	53 0049	O	THOMPSON CREEK	07-LA-00066	_002.40
52 0441	O	NORTH FORK MATILIJA CREEK	07-VEN-00033	_018.84	53 0060	O	SAN GABRIEL RIVER	07-LA-00001	_000.04
52 0442	O	TULE CREEK	07-VEN-00033	_029.65	53 0061	O	LA CANADA ARCH	07-LA-00002	R025.51
52 0443	U	PLEASANT VALLEY ROAD OVER	07-VEN-00001	R015.01	53 0062	O	MANHATTAN UC	07-LA-00001	_023.79
52 0444S	O	NORTHBOUND CONNECTOR OC	07-VEN-00001	R014.67	53 0063	O	SLIDE CANYON	07-LA-00002	_028.58
52 0444S	U	NORTHBOUND CONNECTOR OC	07-VEN-00001	R014.67	53 0064	O	ALAMITOS BAY	07-LA-00001	_000.98
52 0445K	O	SOUTHBOUND CONNECTOR OC	07-VEN-00001	R014.75	53 0065R	O	PALOMAS WASH	07-LA-00005	R060.52
52 0445K	U	SOUTHBOUND CONNECTOR OC	07-VEN-00001	R014.75	53 0065Z	O	PALOMAS WASH	07-LA-00005	R060.52
52 0447	U	ARNEILL ROAD OC	07-VEN-00101	_014.13	53 0068	U	CASTELLAMMARE POC	07-LA-00001	_039.62
52 0448	U	CAMARILLO PEDESTRIAN OH	07-VEN-00101	_013.81	53 0069R	O	EUCLID AVENUE UC	07-LA-00060	R000.94
52 0449	O	SANTA CLARA RIVER BRIDGE	07-VEN-00101	R023.07	53 0070L	U	EUCLID AVENUE OC	07-LA-00060	R000.97
52 0449	U	SANTA CLARA RIVER BRIDGE	07-VEN-00101	R023.07	53 0073	O	VENDOME STREET UC	07-LA-00101	_003.63
52 0450	O	NORTH FORK MATILIJA CREEK	07-VEN-00033	_018.84	53 0074	O	DRY CANYON CREEK	07-LA-00101	_027.14
52 0452	O	CUYAMA RIVER	07-VEN-00033	_048.67	53 0075L	O	WHITTIER BLVD UC	07-LA-00060	R001.27
52 0453	O	NORTH FORK MATILIJA CREEK	07-VEN-00033	_019.72	53 0075R	O	WHITTIER BLVD UC	07-LA-00060	R001.26
52 0454	O	OXNARD BLVD OC	07-VEN-00001	_021.00	53 0075S	O	WHITTIER BLVD UC	07-LA-00060	R001.25
52 0454	U	OXNARD BLVD OC	07-VEN-00101	_021.98	53 0081	U	LORENA STREET OC	07-LA-00060	R001.48
52 0455	U	SPRINGVILLE DRIVE OC	07-VEN-00101	_016.79	53 0085L	O	GORMAN CREEK	07-LA-00005	R080.79
52 0456	U	RICE AVENUE OC	07-VEN-00101	_020.08	53 0085R	O	GORMAN CREEK	07-LA-00005	R080.79
52 0464	O	SAN ANTONIO CREEK BRIDGE	07-VEN-00150	_018.75	53 0085Y	O	GORMAN CREEK	07-LA-00005	R080.79
53 0002	O	MEDEA CREEK	07-LA-00101	_034.82	53 0086	O	WOODWARDIA CANYON	07-LA-00002	_029.55

Index

Bridge Number	OU	Structure Name	Dist-Co-Rte	PM	Bridge Number	OU	Structure Name	Dist-Co-Rte	PM
53 0088	O	SIDEHILL VIADUCT	07-LA-00002	_029.08	53 0183	U	EL NIDO UP	07-LA-00107	_003.73
53 0089	U	CULVER BLVD OC	07-LA-00001	_030.47	53 0213	O	SAN GABRIEL RIVER	07-LA-00005	_007.06
53 0090	U	BROADAWY OC (ON-RAMP)	07-LA-00101	_001.10	53 0214	U	CARMENITA ROAD OC	07-LA-00005	_002.41
53 0093	O	CASTAIC CREEK	07-LA-00126	R004.09	53 0215L	O	LOS CERRITOS CHANNEL	07-LA-00022	_001.09
53 0096	U	ESTUDILLO AVENUE POC	07-LA-00060	R001.76	53 0215R	O	LOS CERRITOS CHANNEL	07-LA-00022	_001.09
53 0098	O	LANKERSHIM BLVD UC	07-LA-00101	_010.34	53 0235	O	RIO HONDO	07-LA-00164	_004.91
53 0101	U	INDIANA STREET OC	07-LA-00060	R001.94	53 0237	U	ROSEMEAD UNDERPASS	07-LA-00164	_005.63
53 0102K	O	TEMPLE ST OFF-RAMP OC	07-LA-00101	_001.40	53 0240	O	TEMPLE STREET UC	07-LA-00110	_023.61
53 0102K	U	TEMPLE ST OFF-RAMP OC	07-LA-00110	_023.65	53 0240G	O	TEMPLE STREET UC (N110-N&	07-LA-00110	_023.61
53 0103S	O	GRAND AVENUE ON-RAMP OC	07-LA-00101	_001.42	53 0240H	O	TEMPLE STREET UC	07-LA-00101	_001.63
53 0103S	U	GRAND AVENUE ON-RAMP OC	07-LA-00101	_001.42	53 0246	U	SUNSET BLVD OC	07-LA-00110	_023.83
53 0104M	O	CHARTER OAK WASH	07-LA-00010	_037.61	53 0255	O	LOS ANGELES RIVER	07-LA-00002	_015.52
53 0105	O	WALNUT CREEK CHANNEL	07-LA-00010	_038.32	53 0255	U	LOS ANGELES RIVER	07-LA-00002	_015.52
53 0109L	O	SAN GABRIEL RIVER	07-LA-00010	_030.84	53 0256	O	RIPPLE STREET UC	07-LA-00002	_015.32
53 0109R	O	SAN GABRIEL RIVER	07-LA-00010	_030.84	53 0256F	O	RIPPLE STREET UC	07-LA-00002	_015.32
53 0111	O	BASSETT OH	07-LA-00010	_032.50	53 0276	O	ARROYO SECO	07-LA-00110	_030.10
53 0112	O	BIG DALTON WASH	07-LA-00010	_032.93	53 0276	U	ARROYO SECO	07-LA-00110	_030.10
53 0113	O	SAN GABRIEL RIVER	07-LA-00039	_017.82	53 0278M	O	EASTMAN AVENUE PUC	07-LA-00005	_014.60
53 0114	O	CHAPMAN CANYON	07-LA-00039	_018.36	53 0279	O	COYOTE CREEK	07-LA-00005	_000.34
53 0115	O	VAN ORNUM CANYON	07-LA-00039	_020.66	53 0283F	O	RIPPLE STREET UC	07-LA-00002	_015.44
53 0116	O	CARPENTER CANYON	07-LA-00039	_021.45	53 0301	U	MULHOLLAND OC	07-LA-00101	_000.00
53 0117	O	PEJSA CANYON	07-LA-00039	_022.17	53 0301	U	MULHOLLAND OC	07-LA-00101	_008.75
53 0118	O	BALLONA CREEK	07-LA-00001	_030.36	53 0302L	O	SAN GABRIEL RIVER	07-LA-00022	_001.42
53 0119	U	ROWAN AVENUE OC	07-LA-00060	R002.22	53 0302R	O	SAN GABRIEL RIVER	07-LA-00022	_001.42
53 0121	U	YORK BLVD OC	07-LA-00110	_029.50	53 0303L	O	LITTLE ROCK CREEK	07-LA-00138	_053.55
53 0123	U	EASTERN AVENUE OC	07-LA-00010	_020.85	53 0303R	O	LITTLE ROCK CREEK	07-LA-00138	_053.55
53 0123	U	EASTERN AVENUE OC	07-LA-00010	_020.86	53 0310	O	CHATSWORTH TOH	07-LA-00027	_019.67
53 0123	U	EASTERN AVENUE OC	07-LA-00010	_020.87	53 0316	U	MAIN STREET OC	07-LA-00001	_035.07
53 0123	U	EASTERN AVENUE OC	07-LA-00710	R026.57	53 0317L	O	CLINTON STREET UC	07-LA-00101	_004.58
53 0130	U	STATE STREET OC	07-LA-00010	_018.52	53 0341	O	LOS ANGELES RIVER	07-LA-00001	_007.11
53 0133	U	SOTO-MARENGO STREET OC	07-LA-00010	_019.07	53 0342	O	WEST FORK SAN GABRIEL RIV	07-LA-00039	_026.96
53 0133	U	SOTO-MARENGO STREET OC	07-LA-00010	_019.10	53 0344	U	SYCAMORE GROVE POC	07-LA-00110	_027.64
53 0138	O	SANTA MONICA STORM DRAIN	07-LA-00001	_037.01	53 0345	O	WEST POMONA OH	07-LA-00071	_001.31
53 0143	O	TOPANGA CREEK	07-LA-00027	_002.02	53 0346	O	EAST SPADRA OH	07-LA-00071	R001.20
53 0144	O	TOPANGA CREEK	07-LA-00027	_004.20	53 0347	O	HOBSON AVENUE OH	07-LA-00001	_008.34
53 0145	O	ROUTE 1/103 SEPARATION	07-LA-00001	_008.27	53 0352	O	WILMINGTON OH	07-LA-00001	_009.93
53 0145	U	ROUTE 1/103 SEPARATION	07-LA-00103	_001.59	53 0355	O	PIPE LINE UC	07-LA-00001	_008.72
53 0146	O	SANTA SUSANA CREEK	07-LA-00027	_017.01	53 0356	O	REFINERY ROAD UC	07-LA-00001	_008.78
53 0147L	O	RED ROVER MINE ROAD UC	07-LA-00014	R047.34	53 0361	O	CASPIAN AVENUE STORM DRAI	07-LA-00405	_007.95
53 0147R	O	RED ROVER MINE ROAD UC	07-LA-00014	R047.34	53 0361F	O	CASPIAN AVENUE STORM DRAI	07-LA-00405	_007.95
53 0148	U	TELEPHONE OC	07-LA-00405	_023.30	53 0363L	O	LOS ANGELES AQUEDUCT	07-LA-00014	T027.37
53 0162	O	NEWELL STREET UC	07-LA-00005	_022.26	53 0363M	O	LOS ANGELES AQUEDUCT	07-LA-00014	T027.37
53 0162H	O	NEWELL STREET UC	07-LA-00002	_014.97	53 0364	O	TEMESCAL CANYON CREEK	07-LA-00001	_038.12
53 0162K	O	NEWELL STREET UC	07-LA-00005	_022.26	53 0365	O	PENA CANYON	07-LA-00001	_041.81
53 0163	O	RIVERSIDE DRIVE UC	07-LA-00005	_021.94	53 0368	O	ALHAMBRA AVENUE OH	07-LA-00005	_018.96
53 0164	O	GILROY STREET UC	07-LA-00005	_022.78	53 0372	U	AVENUE 26 OC	07-LA-00110	_025.91
53 0164H	O	GILROY STRET UC	07-LA-00002	_015.30	53 0382	U	COLLEGE STREET OC	07-LA-00110	_024.16
53 0166	O	ARROYO SECO	07-LA-00134	R012.57	53 0388	U	PALISADES POC	07-LA-00001	_035.59
53 0171	U	FLORENCE AVENUE OC	07-LA-00005	_006.38	53 0389	O	ROUTE 60/710 SEPARATION	07-LA-00060	R003.25

Index

Bridge Number	OU	Structure Name	Dist-Co-Rte	PM	Bridge Number	OU	Structure Name	Dist-Co-Rte	PM
53 0389	U	ROUTE 60/710 SEPARATION	07-LA-00710	_024.63	53 0538	U	CYPRESS AVENUE POC	07-LA-00110	_026.19
53 0392	U	CESAR CHAVEZ AVE OC	07-LA-00010	S000.10	53 0539C	O	HILL STREET OFF-RAMP OC	07-LA-00110	_024.55
53 0397Y	O	GAFFEY STREET BRIDGE	07-LA-00110	R000.75	53 0539C	U	HILL STREET OFF-RAMP OC	07-LA-00110	_024.55
53 0399	O	CLASSIFICATION ROAD UC	07-LA-00001	_008.43	53 0540L	O	STADIUM WAY UC	07-LA-00110	_024.73
53 0399	U	CLASSIFICATION ROAD UC	07-LA-00001	_008.43	53 0540R	U	STADIUM WAY OC	07-LA-00110	_024.76
53 0405	O	LOS ANGELES RIVER BOH	07-LA-00101	_000.08	53 0541L	O	SOLANO AVENUE UC	07-LA-00110	_025.09
53 0407	O	GARAPITO CREEK	07-LA-00027	_006.56	53 0542L	U	PARK ROW DRIVE OC	07-LA-00110	_025.20
53 0425	U	AVENUE 35 UP	07-LA-00110	_026.40	53 0555L	O	MISSION ROAD ON-RAMP UC	07-LA-00101	S001.28
53 0426	U	PASADENA AVENUE OC	07-LA-00110	_026.48	53 0555L	U	MISSION ROAD ON-RAMP UC	07-LA-00010	S000.04
53 0427	U	AVENUE 43 OC	07-LA-00110	_027.12	53 0555R	O	MISSION ROAD ON-RAMP UC	07-LA-00101	S001.28
53 0428	U	AVENUE 52 OC	07-LA-00110	_028.05	53 0555R	U	MISSION ROAD ON-RAMP UC	07-LA-00010	S000.04
53 0429	U	VIA MARISOL AVENUE OC	07-LA-00110	_028.38	53 0556F	O	S101-E10 CONNECTOR OC	07-LA-00101	S001.32
53 0430	U	AVENUE 60 OC	07-LA-00110	_028.76	53 0556F	U	S101-E10 CONNECTOR OC	07-LA-00101	S001.32
53 0431	U	AVENUE 64 UP	07-LA-00110	_029.03	53 0559F	O	RIVERSIDE DRIVE UC (S5-W2)	07-LA-00005	_022.48
53 0432	O	EQUESTRIAN & PEDESTRIAN U	07-LA-00110	_030.27	53 0562G	O	NW CONNECTOR SEPARATION	07-LA-00005	_022.63
53 0433	U	ARROYO DRIVE OC	07-LA-00110	_030.30	53 0562G	U	NW CONNECTOR SEPARATION	07-LA-00002	_015.00
53 0434	U	GRAND AVENUE OC	07-LA-00110	_030.43	53 0567G	O	RIVERSIDE DRIVE UC	07-LA-00002	_014.96
53 0435	U	ORANGE GROVE AVENUE OC	07-LA-00110	_030.59	53 0570G	O	RIVERSIDE DRIVE UC	07-LA-00002	_014.95
53 0436	U	PROSPECT AVENUE OC	07-LA-00110	_030.70	53 0570G	U	RIVERSIDE DRIVE UC	07-LA-00005	_026.00
53 0437	U	MERIDIAN AVENUE OC	07-LA-00110	_030.78	53 0571L	O	RUBIO WASH	07-LA-00010	_026.73
53 0438	U	FREMONT AVENUE OC	07-LA-00110	_031.01	53 0571R	O	RUBIO WASH	07-LA-00010	_026.73
53 0439	U	FREMONT AVENUE UP	07-LA-00110	_031.03	53 0579	O	FLINT CANYON WASH	07-LA-00210	R021.84
53 0440	U	FAIR OAKS AVENUE OC	07-LA-00110	_031.17	53 0582	O	1ST STREET UC	07-LA-00101	S000.91
53 0442	O	FORD BLVD UC	07-LA-00060	R003.30	53 0583	U	FOURTH STREET OC	07-LA-00101	S000.62
53 0445	U	MARMION WAY OC	07-LA-00110	_029.28	53 0586M	O	YALE STREET PUC	07-LA-00110	_024.40
53 0446K	O	3RD STREET ON-RAMP UC	07-LA-00060	R002.54	53 0592	U	ALPINE STREET OC	07-LA-00110	_023.96
53 0455	O	CALABASAS CREEK	07-LA-00027	_013.93	53 0593	O	IMPERIAL HIGHWAY UC	07-LA-00005	_004.91
53 0466	U	BARHAM BLVD OC	07-LA-00101	_009.22	53 0594	O	SAN ANTONIO DRIVE UC	07-LA-00005	_004.41
53 0468	U	PILGRIMAGE OC	07-LA-00101	_008.05	53 0595	U	SIXTH STREET OC	07-LA-00101	S000.20
53 0477L	O	ELYSIAN PARK PUC	07-LA-00110	_025.36	53 0596	U	SEVENTH STREET OC	07-LA-00101	S000.02
53 0477R	O	ELYSIAN PARK PUC	07-LA-00110	_025.33	53 0597	U	BOYLE AVENUE OC	07-LA-00005	_016.76
53 0486M	O	FIREY AVENUE WASH	07-LA-00066	_000.92	53 0598	O	SOTO STREET UC	07-LA-00005	_016.59
53 0489M	O	SHERIFFS RANGE WASH	07-LA-00010	_021.41	53 0598F	O	SOTO STREET UC (W60-N101)	07-LA-00060	_000.39
53 0490	U	WHITSETT AVENUE OC	07-LA-00170	R018.65	53 0599	O	ROUTE 5/60 SEPARATION	07-LA-00005	_016.44
53 0498	O	BEACH PUC	07-LA-00001	_036.89	53 0599	U	ROUTE 5/60 SEPARATION	07-LA-00060	R000.55
53 0499	O	ROOSEVELT PUC	07-LA-00001	_037.05	53 0600	O	MARIETTA STREET UC	07-LA-00005	_016.29
53 0502M	O	COBBLE PUC	07-LA-00001	R039.94	53 0600S	O	MARIETTA STREET UC	07-LA-00005	_016.29
53 0504L	O	AMADOR STREET UC	07-LA-00110	_025.04	53 0601	O	EUCLID AVENUE UC	07-LA-00005	_016.05
53 0515	O	NORTH FORK SAN GABRIEL RI	07-LA-00039	_032.50	53 0602	U	LORENA STREET OC	07-LA-00005	_015.65
53 0527L	O	ROUTE 2/5 SEPARATION	07-LA-00002	_014.98	53 0603	U	ESPERANZA STREET OC	07-LA-00005	_015.33
53 0527L	U	ROUTE 2/5 SEPARATION	07-LA-00005	_022.55	53 0604	O	INDIANA STREET UC	07-LA-00005	_014.94
53 0527R	O	ROUTE 2/5 SEPARATION	07-LA-00002	_014.98	53 0605M	O	9TH ST STORM DRAIN (N)	07-LA-00071	_001.90
53 0527R	U	ROUTE 2/5 SEPARATION	07-LA-00002	_014.98	53 0606	U	OLYMPIC BLVD OC	07-LA-00005	_014.16
53 0527R	U	ROUTE 2/5 SEPARATION	07-LA-00005	_000.00	53 0607	U	EASTERN AVENUE OC	07-LA-00005	_013.89
53 0527R	U	ROUTE 2/5 SEPARATION	07-LA-00005	_022.54	53 0609	U	VERMONT AVENUE OC	07-LA-00101	_004.40
53 0532R	O	SOLANO AVENUE PUC	07-LA-00110	_025.10	53 0610M	O	9TH ST STORM DRAIN (S)	07-LA-00071	_001.92
53 0533L	O	FIGUEROA STREET OFF-RAMP	07-LA-00110	_025.78	53 0611L	O	VIRGIL AVENUE UC	07-LA-00101	_004.08
53 0533L	U	FIGUEROA STREET OFF-RAMP	07-LA-00110	_025.78	53 0611R	O	VIRGIL AVENUE UC	07-LA-00101	_004.08
53 0534	O	FLOOD FLOW CHANNEL	07-LA-00164	_002.06	53 0612	O	HOOVER STREET UC	07-LA-00101	_003.94

Index

Bridge Number	OU	Structure Name	Dist-Co-Rte	PM	Bridge Number	OU	Structure Name	Dist-Co-Rte	PM
53 0613	O	SILVER LAKE BLVD UC	07-LA-00101	_003.76	53 0648S	O	ATLANTIC BLVD UC	07-LA-00010	_023.33
53 0614	U	BENTON WAY OC	07-LA-00101	_003.34	53 0649K	O	GARFIELD AVENUE UC	07-LA-00010	_023.99
53 0615	O	CORONADO STREET UC	07-LA-00101	_003.20	53 0649L	O	GARFIELD AVENUE UC	07-LA-00010	_023.99
53 0616	U	ROSEMONT AVENUE OC	07-LA-00101	_003.01	53 0649R	O	GARFIELD AVENUE UC	07-LA-00010	_023.99
53 0617	O	ALVARADO STREET SEPARATIO	07-LA-00101	_002.86	53 0649S	O	GARFIELD AVENUE UC	07-LA-00010	_023.99
53 0617	U	ALVARADO STREET SEPARATIO	07-LA-00002	_012.75	53 0650	U	ALMANSOR AVENUE OC	07-LA-00010	_024.32
53 0618	U	BONNIE BRAE STREET OC	07-LA-00101	_002.71	53 0651L	O	NEW AVENUE UC	07-LA-00010	_024.83
53 0619	O	GLENDALE BLVD UC	07-LA-00101	_002.48	53 0651R	O	NEW AVENUE UC	07-LA-00010	_024.83
53 0620	U	EAST EDGEWARE ROAD OC	07-LA-00101	_002.07	53 0651S	O	NEW AVENUE UC	07-LA-00010	_024.83
53 0621	O	BEAUDRY AVENUE UC	07-LA-00101	_001.76	53 0652L	O	DEL MAR AVENUE UC	07-LA-00010	_025.33
53 0621H	O	BEAUDRY AVENUE UC	07-LA-00110	_023.75	53 0652R	O	DEL MAR AVENUE UC	07-LA-00010	_025.33
53 0622	O	4 LEVEL STRUCTURE - LEVEL	07-LA-00110	_023.69	53 0652S	O	DEL MAR AVENUE UC	07-LA-00010	_025.33
53 0622	U	4 LEVEL STRUCTURE - LEVEL	07-LA-00110	_023.69	53 0653L	O	ALHAMBRA WASH	07-LA-00010	_025.50
53 0622F	O	S101-N110 CONNECTOR - LEV	07-LA-00101	_001.57	53 0653R	O	ALHAMBRA WASH	07-LA-00010	_025.50
53 0622F	U	S101-N110 CONNECTOR - LEV	07-LA-00110	_023.69	53 0654K	O	SAN GABRIEL BLVD UC	07-LA-00010	_025.84
53 0622G	O	N101-S110 CONNECTOR	07-LA-00101	_001.57	53 0654L	O	SAN GABRIEL BLVD UC	07-LA-00010	_025.84
53 0622G	U	N101-S110 CONNECTOR	07-LA-00110	_023.69	53 0654R	O	SAN GABRIEL BLVD UC	07-LA-00010	_025.84
53 0622L	O	4 LEVEL STRUCTURE - LEVEL	07-LA-00101	_001.57	53 0654S	O	SAN GABRIEL BLVD UC	07-LA-00010	_025.84
53 0622L	U	4 LEVEL STRUCTURE - LEVEL	07-LA-00110	_023.69	53 0655L	O	WALNUT GROVE AVENUE UC	07-LA-00010	_026.34
53 0622R	O	4 LEVEL STRUCTURE - LEVEL	07-LA-00101	_001.57	53 0655R	O	WALNUT GROVE AVENUE UC	07-LA-00010	_026.34
53 0622R	U	4 LEVEL STRUCTURE - LEVEL	07-LA-00110	_023.69	53 0656C	O	EATON WASH (WB BUSWAY)	07-LA-00010	_027.84
53 0623G	O	N101-N&S110 CONNECTOR OC	07-LA-00101	_001.45	53 0656L	O	EATON WASH	07-LA-00010	_027.85
53 0623H	O	N&S110-S101 CONNECTOR OC	07-LA-00110	_023.68	53 0656R	O	EATON WASH	07-LA-00010	_027.85
53 0623L	O	FIGUEROA STREET UC	07-LA-00101	_001.45	53 0657	O	RIO HONDO	07-LA-00010	_028.18
53 0623R	O	FIGUEROA STREET UC	07-LA-00101	_001.45	53 0658	O	SANTA ANITA AVENUE UC	07-LA-00010	_028.67
53 0624	U	GRAND AVENUE OC	07-LA-00101	_001.32	53 0659	O	TYLER AVENUE UC	07-LA-00010	_029.03
53 0625	U	HILL STREET OC	07-LA-00101	_001.13	53 0660	O	VALLEY BLVD UC	07-LA-00010	_029.55
53 0626	U	BROADWAY OC	07-LA-00101	_001.08	53 0661	O	PECK ROAD UC	07-LA-00010	_029.43
53 0627	U	SPRING STREET OC	07-LA-00101	_001.01	53 0662	O	COGSWELL ROAD UC	07-LA-00010	_030.13
53 0628	U	MAIN STREET OC	07-LA-00101	_000.93	53 0663K	O	WASHINGTON BLVD PUC	07-LA-00005	_011.54
53 0629	U	LOS ANGELES STREET OC	07-LA-00101	_000.87	53 0665	O	FRANCISQUITO AVENUE UC	07-LA-00010	_032.66
53 0631L	U	VALLEY VIEW AVENUE OC	07-LA-00005	_001.21	53 0666	O	PUENTE AVENUE UC	07-LA-00010	_033.35
53 0631R	U	VALLEY VIEW AVENUE OC	07-LA-00005	_001.21	53 0667	O	CAMERON AVENUE UC	07-LA-00010	_034.28
53 0634L	O	ROSECRANS AVENUE UC	07-LA-00005	_003.44	53 0668	O	SUNSET AVENUE UC	07-LA-00010	_034.85
53 0635	O	WASHINGTON BLVD UC	07-LA-00005	_011.55	53 0669	O	AZUSA AVE UC	07-LA-00010	_036.48
53 0636	U	SIMONS UP	07-LA-00005	_011.04	53 0670	O	CITRUS STREET UC	07-LA-00010	_037.48
53 0637	O	GARFIELD AVENUE UC	07-LA-00005	_010.88	53 0671	O	HOLT AVENUE UC	07-LA-00010	_038.97
53 0638	O	SLAUSON AVENUE OH	07-LA-00005	_009.70	53 0672R	O	HELIOTROPE DRIVE UC	07-LA-00101	_004.58
53 0639	O	RIO HONDO	07-LA-00005	_009.47	53 0673L	O	MELROSE AVENUE UC	07-LA-00101	_004.85
53 0640	O	LAKEWOOD BLVD UC	07-LA-00005	_008.29	53 0673R	O	MELROSE AVENUE UC	07-LA-00101	_004.85
53 0643	U	HERBERT AVENUE OC	07-LA-00010	_020.00	53 0674	O	NORMANDIE AVENUE UC	07-LA-00101	_004.99
53 0643	U	HERBERT AVENUE OC	07-LA-00010	_020.22	53 0675	O	SANTA MONICA BLVD SEPARAT	07-LA-00002	_012.73
53 0643	U	HERBERT AVENUE OC	07-LA-00010	_020.26	53 0675	U	SANTA MONICA BLVD SEPARAT	07-LA-00101	_005.54
53 0645L	U	FLORAL PARK UP	07-LA-00010	_021.57	53 0676	U	WESTERN AVENUE OC	07-LA-00101	_005.81
53 0647L	O	FREMONT AVENUE UC	07-LA-00010	_022.31	53 0677	U	SUNSET BLVD OC	07-LA-00101	_006.25
53 0647R	O	FREMONT AVENUE UC	07-LA-00010	_022.31	53 0678	U	HOLLYWOOD BLVD OC	07-LA-00101	_006.52
53 0648K	O	ATLANTIC BLVD UC	07-LA-00010	_023.33	53 0679	O	GOWER STREET UC	07-LA-00101	_006.91
53 0648L	O	ATLANTIC BLVD UC	07-LA-00010	_023.33	53 0680	O	ARGYLE-FRANKLIN UC	07-LA-00101	_007.06
53 0648R	O	ATLANTIC BLVD UC	07-LA-00010	_023.33	53 0681	O	CAHUENGA BLVD UC	07-LA-00101	_007.46

Index

Bridge Number	OU	Structure Name	Dist-Co-Rte	PM	Bridge Number	OU	Structure Name	Dist-Co-Rte	PM
53 0682	O	1ST STREET UC	07-LA-00110	_023.34	53 0742K	U	3RD STREET SB ON-RAMP OC	07-LA-00110	_023.17
53 0683	O	2ND STREET UC	07-LA-00110	_023.23	53 0743	O	SAN FERNANDO ROAD UC	07-LA-00002	_016.02
53 0684	U	3RD STREET OC	07-LA-00110	_023.12	53 0744	U	4TH STREET OC (NORTH)	07-LA-00110	_023.01
53 0685	U	5TH STREET OC	07-LA-00110	_022.83	53 0745K	O	5TH STREET SB ON-RAMP OC	07-LA-00110	_022.88
53 0686S	O	5TH STREET NB ON-RAMP OC	07-LA-00110	_022.91	53 0745K	U	5TH STREET SB ON-RAMP OC	07-LA-00110	_022.88
53 0686S	U	5TH STREET NB ON-RAMP OC	07-LA-00110	_022.91	53 0746	U	6TH STREET OC	07-LA-00110	_022.80
53 0688	O	SANTA CLARA OVERHEAD	07-LA-00005	R053.94	53 0747K	O	6TH ST S/B OFF-RAMP OC	07-LA-00110	_022.76
53 0689	O	LA VETA TERRACE PUC	07-LA-00101	_002.32	53 0747K	U	6TH ST S/B OFF-RAMP OC	07-LA-00110	_022.76
53 0691	O	KINGSLEY AVENUE PUC	07-LA-00101	_005.17	53 0748	U	WILSHIRE BLVD OC	07-LA-00110	_022.67
53 0692	O	ECHO PARK PUC	07-LA-00101	_002.42	53 0749	U	7TH STREET OC	07-LA-00110	_022.56
53 0695	O	SEPULVEDA BLVD UC	07-LA-00405	_034.76	53 0750	O	8TH STREET UC	07-LA-00110	_022.44
53 0696	O	ODIN STREET UC	07-LA-00101	_007.74	53 0750S	O	8TH STREET UC (COLLECTOR)	07-LA-00110	_022.44
53 0697L	U	FRESNO STREET POC	07-LA-00060	R001.06	53 0751K	O	8TH STREET RP SEPARATION	07-LA-00110	_022.37
53 0701	O	VENICE BLVD SEPARATION	07-LA-00405	_027.95	53 0751K	U	8TH STREET RP SEPARATION	07-LA-00110	_022.37
53 0701	U	VENICE BLVD SEPARATION	07-LA-00187	_005.83	53 0752	O	9TH STREET UC	07-LA-00110	_022.27
53 0702R	O	FRESNO STREET PUC	07-LA-00060	R001.05	53 0755	O	CHESEBRO CREEK	07-LA-00101	_033.91
53 0703	O	NATIONAL BLVD UC	07-LA-00405	_029.16	53 0756S	U	3RD STREET ON-RAMP OC	07-LA-00060	R002.39
53 0703G	O	N405-E&W10 CONNECTOR OC	07-LA-00405	_029.16	53 0758	U	MAIN STREET OC (OFF-RAMP)	07-LA-00101	_000.95
53 0704	O	EXPOSITION OH	07-LA-00405	_029.85	53 0763	U	ORANGE GROVE BLVD OC	07-LA-00134	R012.96
53 0704F	O	S405-E&W10 CONNECTOR OC	07-LA-00405	_029.85	53 0765	O	PARAMOUNT BLVD UC	07-LA-00005	_008.95
53 0706	O	OLYMPIC BLVD UC	07-LA-00405	_030.18	53 0767	O	TEXACO PUC	07-LA-00001	_009.00
53 0707F	O	S110-W10 CONNECTOR VIADUC	07-LA-00110	_021.71	53 0769	U	LA STREET OC (ON-RAMP)	07-LA-00101	_000.88
53 0708	O	ROUTE 405/2 SEPARATION	07-LA-00405	_030.86	53 0771	O	THIRD STREET UC	07-LA-00060	R002.59
53 0708	U	ROUTE 405/2 SEPARATION	07-LA-00002	_003.65	53 0772	O	SUNOL DRIVE UC	07-LA-00060	R002.75
53 0710	O	WILSHIRE BLVD UC	07-LA-00405	_031.54	53 0773M	O	KENMORE AVENUE STORM DRAIN	07-LA-00101	_004.73
53 0711	O	CONSTITUTION AVENUE UC	07-LA-00405	_031.90	53 0774	U	MARIANNA AVENUE POC	07-LA-00060	R002.94
53 0712	O	MONTANA AVENUE UC	07-LA-00405	_032.50	53 0775	U	EASTERN AVENUE OC	07-LA-00060	R003.06
53 0714	O	CHURCH LANE UC	07-LA-00405	_033.20	53 0776	O	MARINA DITCH	07-LA-00001	_030.70
53 0719	O	DOMINGUEZ CHANNEL	07-LA-00001	_008.62	53 0778	O	RAMIREZ CANYON ROAD UC	07-LA-00001	_053.01
53 0720	O	BELL CREEK	07-LA-00027	_014.27	53 0780	U	AVENUE 36 OC	07-LA-00002	_016.64
53 0722	U	FOUNTAIN AVENUE OC	07-LA-00101	_005.94	53 0782	U	ALAMEDA STREET OC	07-LA-00101	_000.76
53 0724	U	BRONSON AVENUE OC	07-LA-00101	_006.65	53 0783K	O	IVAR AVENUE RAMP SEPARATION	07-LA-00101	_007.32
53 0725	O	ROUTE 1/710 SEPARATION	07-LA-00001	_007.29	53 0783K	U	IVAR AVENUE RAMP SEPARATION	07-LA-00101	_007.32
53 0725	U	ROUTE 1/710 SEPARATION	07-LA-00710	_006.88	53 0784	U	DOWNEY ROAD OC	07-LA-00005	_014.25
53 0726	U	WILLOW STREET OC	07-LA-00710	_007.89	53 0785R	O	ROUTE 710/5 SEPARATION (E)	07-LA-00710	_023.19
53 0727	U	WARDLOW ROAD OC	07-LA-00710	_009.07	53 0785R	U	ROUTE 710/5 SEPARATION (E)	07-LA-00005	_013.73
53 0728K	O	FRANKLIN AVE UC (OFF-RAMP)	07-LA-00101	_007.20	53 0785R	U	ROUTE 710/5 SEPARATION (E)	07-LA-00710	_023.19
53 0729L	O	ROUTE 101/170 SEPARATION	07-LA-00101	_007.84	53 0786	U	WARWICK ROAD POC	07-LA-00010	_021.86
53 0729L	U	ROUTE 101/170 SEPARATION	07-LA-00101	_007.84	53 0787	U	4TH STREET OC (SOUTH)	07-LA-00110	_023.00
53 0730	O	SAN FERNANDO ROAD OH	07-LA-00005	R043.84	53 0787	U	4TH STREET OC (SOUTH)	07-LA-00110	_023.01
53 0731	U	WILTON PLACE OC	07-LA-00101	_006.15	53 0788L	O	ROUTE 710/5 SEPARATION (W)	07-LA-00710	_023.21
53 0732K	O	VAN NESS AVENUE ON-RAMP U	07-LA-00101	_006.41	53 0788L	U	ROUTE 710/5 SEPARATION (W)	07-LA-00005	_013.78
53 0732K	U	VAN NESS AVENUE ON-RAMP U	07-LA-00101	_006.41	53 0788L	U	ROUTE 710/5 SEPARATION (W)	07-LA-00710	_023.21
53 0734	O	BERKSHIRE PLACE UC	07-LA-00210	R021.53	53 0789E	O	S710-S5&N5-N710 CONNECTOR	07-LA-00710	_023.26
53 0738	O	GETTY CENTER DRIVE UC	07-LA-00405	_034.21	53 0789E	U	S710-S5&N5-N710 CONNECTOR	07-LA-00005	_013.78
53 0740	O	SEPULVEDA BLVD UC	07-LA-00405	_038.59	53 0790G	O	N710-N5 CONNECTOR OC	07-LA-00710	_023.20
53 0741	O	VENTURA BLVD UC	07-LA-00405	_039.00	53 0790G	U	N710-N5 CONNECTOR OC	07-LA-00005	_013.78
53 0741G	O	N405-101 ON OC	07-LA-00405	_039.00	53 0791	U	EVERGREEN POC	07-LA-00010	_019.53
53 0742K	O	3RD STREET SB ON-RAMP OC	07-LA-00110	_023.17	53 0791	U	EVERGREEN POC	07-LA-00010	_019.58

Index

Bridge Number	OU	Structure Name	Dist-Co-Rte	PM	Bridge Number	OU	Structure Name	Dist-Co-Rte	PM
53 0793S	O	8TH STREET N/B ON-RAMP UC	07-LA-00110	_022.49	53 0849K	O	WELDON CANYON OH	07-LA-00005	C045.76
53 0793S	U	8TH STREET N/B ON-RAMP UC	07-LA-00110	_022.49	53 0850	O	PACIFIC WAY OH	07-LA-00710	_022.41
53 0794	O	OLMPIC BLVD UC	07-LA-00110	_022.12	53 0851	U	DUDLEY STREET OC	07-LA-00010	_044.19
53 0797	O	IVAR AVENUE UC	07-LA-00101	_007.31	53 0853	O	WHITE AVENUE UC	07-LA-00010	_045.28
53 0801	O	HOLLY DRIVE UC	07-LA-00101	_007.38	53 0854	O	PARK AVENUE UC	07-LA-00010	_045.55
53 0803	U	GREENWOOD AVENUE POC	07-LA-00005	_010.06	53 0855	O	GAREY AVENUE UC	07-LA-00010	_045.73
53 0804	U	MARGUERITA AVENUE POC	07-LA-00010	_023.12	53 0856	U	21ST STREET POC	07-LA-00110	_021.04
53 0807	O	HARBOR BLVD OFF-RAMP UC	07-LA-00047	_000.73	53 0857	O	TWELFTH STREET UC	07-LA-00110	_021.88
53 0807	U	HARBOR BLVD OFF-RAMP UC	07-LA-00047	_000.73	53 0858	O	TOWNE AVENUE UC	07-LA-00010	_046.40
53 0808	U	BELMONT AVENUE POC	07-LA-00101	_002.60	53 0859	O	SAN ANTONIO AVENUE UC	07-LA-00010	_046.72
53 0809L	O	SIXTH STREET UC	07-LA-00010	_023.65	53 0860	O	INDIAN HILL BLVD UC	07-LA-00010	_047.74
53 0809R	O	SIXTH STREET UC	07-LA-00010	_023.65	53 0863	U	STATE COLLEGE RAMP UP	07-LA-00010	_021.10
53 0811	U	ARCADIA STREET OC	07-LA-00101	_001.02	53 0865K	O	GOWER STREET OFF-RAMP	07-LA-00101	_007.04
53 0813	O	ORR AND DAY ROAD OH	07-LA-00005	_005.92	53 0865K	U	GOWER STREET OFF-RAMP	07-LA-00101	_007.04
53 0815	U	LACTC ACCESS ROAD OC	07-LA-00710	_010.31	53 0866K	O	CAHUENGA BLVD UC	07-LA-00101	_008.25
53 0816	U	DOMINGUEZ STREET UP	07-LA-00710	_010.28	53 0867	O	EAST EL MONTE OH	07-LA-00010	_029.81
53 0817	O	COMPTON CREEK	07-LA-00710	_010.59	53 0868L	O	CROWN VALLEY ROAD UC	07-LA-00014	R048.61
53 0818	O	DEL AMO BLVD UC	07-LA-00710	_010.82	53 0868R	O	CROWN VALLEY ROAD UC	07-LA-00014	R048.61
53 0819	U	LONG BEACH BLVD OC	07-LA-00710	_012.01	53 0869	O	TRIGGS STREET UC	07-LA-00710	_023.14
53 0820	U	ARTESIA BLVD OC	07-LA-00091	R011.60	53 0870	O	VIA VERDE UC	07-LA-00010	_040.46
53 0820	U	ARTESIA BLVD OC	07-LA-00710	_012.89	53 0871L	O	SANTIAGO ROAD UC	07-LA-00014	R050.75
53 0821	O	ATLANTIC AVENUE UC	07-LA-00710	_013.62	53 0871R	O	SANTIAGO ROAD UC	07-LA-00014	R050.75
53 0822	U	ALONDRA BLVD OC	07-LA-00710	_013.95	53 0874	U	FAIRPLEX DRIVE OC	07-LA-00010	_043.66
53 0823	U	COMPTON BLVD OC	07-LA-00710	_014.45	53 0875S	O	ATLANTIC BLVD UC, N/B ON-	07-LA-00710	_022.00
53 0824	U	ROSECRANS AVENUE OC	07-LA-00710	_014.98	53 0876K	O	BANDINI BLVD UC OFF-RAMP	07-LA-00710	_021.99
53 0827	U	IMPERIAL HIGHWAY OC	07-LA-00710	_016.99	53 0877	O	BANDINI BLVD UC	07-LA-00710	_021.99
53 0828	O	LOS ANGELES RIVER	07-LA-00710	_017.34	53 0879	U	ESTARA AVENUE OC	07-LA-00002	_016.38
53 0829	O	SALT LAKE AVENUE OH	07-LA-00710	_017.58	53 0880	O	ELEVENTH STREET UC	07-LA-00110	_021.99
53 0830	O	MILLER WAY UC	07-LA-00710	_017.68	53 0882	O	ROUTE 10/W10-S605&S605-E1	07-LA-00010	_031.11
53 0831	U	FIRESTONE BLVD OC	07-LA-00710	_018.44	53 0882	U	ROUTE 10/W10-S605&S605-E1	07-LA-00010	_031.18
53 0832	U	SOUTH GATE UP	07-LA-00710	_018.74	53 0882	U	ROUTE 10/W10-S605&S605-E1	07-LA-00605	R020.18
53 0833	U	CLARA STREET OC	07-LA-00710	_019.40	53 0883	O	LEXINGTON AVENUE UC	07-LA-00010	_028.84
53 0834	U	FLORENCE AVENUE OC	07-LA-00710	_019.73	53 0884	O	MANZANAR AVENUE PUC	07-LA-00005	_008.40
53 0835	U	GAGE AVENUE OC	07-LA-00710	_020.27	53 0886S	O	ARROYO SECO (MARMION WAY)	07-LA-00110	_029.20
53 0836	U	EAST WALKER UP	07-LA-00710	_020.51	53 0887	O	PICO BLVD UC	07-LA-00110	_021.76
53 0837	U	SLAUSON AVENUE OC	07-LA-00710	_021.03	53 0888	O	VENICE BLVD UC	07-LA-00110	_021.50
53 0838	U	SLAUSON UP	07-LA-00710	_021.28	53 0889	O	WASHINGTON BLVD UC	07-LA-00110	_021.24
53 0839	O	CHELI DEPOT OH	07-LA-00710	_021.80	53 0891	U	FIGUEROA STREET OC	07-LA-00110	_020.92
53 0839K	O	CHELI DEPOT OH (RAMP)	07-LA-00710	_021.79	53 0893	U	ADAMS BLVD OC	07-LA-00110	_020.71
53 0840	O	HOBART YARD OH	07-LA-00710	_022.17	53 0894	U	28TH STREET OC	07-LA-00110	_020.58
53 0841	O	WASHINGTON BLVD UC	07-LA-00710	_022.45	53 0896	U	30TH STREET OC	07-LA-00110	_020.46
53 0842	O	EAST YARD OH	07-LA-00710	_022.66	53 0897	O	JEFFERSON BLVD UC	07-LA-00110	_020.21
53 0843	O	CARSON STREET UC	07-LA-00710	_009.78	53 0898	O	EXPOSITION UC	07-LA-00110	_020.00
53 0844	O	PIONEER BLVD UC	07-LA-00005	_005.12	53 0899	O	37TH STREET UC	07-LA-00110	_019.93
53 0848	O	SIERRA HIGHWAY SEPARATION	07-LA-00005	C045.49	53 0901L	O	39TH STREET UC	07-LA-00110	_019.68
53 0848	U	SIERRA HIGHWAY SEPARATION	07-LA-00014	_024.30	53 0901R	O	39TH STREET UC	07-LA-00110	_019.68
53 0848G	O	N5TRK-N14 CONNECTOR OC	07-LA-00005	C045.49	53 0902	O	MARTIN LUTHER KING JR BLV	07-LA-00110	_019.50
53 0848G	U	N5TRK-N14 CONNECTOR OC	07-LA-00014	_024.31	53 0904	U	43RD STREET OC	07-LA-00110	_019.12
53 0849	O	WELDON CANYON OH	07-LA-00005	C045.75	53 0905	U	42ND STREET OC	07-LA-00110	_019.25

Index

Bridge Number	OU	Structure Name	Dist-Co-Rte	PM	Bridge Number	OU	Structure Name	Dist-Co-Rte	PM
53 0906	U	VERNON AVENUE OC	07-LA-00110	_019.00	53 0966	O	SEPULVEDA BLVD UC	07-LA-00110	_005.45
53 0907	U	47TH STREET OC	07-LA-00110	_018.81	53 0967	O	WEST WATSON OH	07-LA-00110	_005.11
53 0908	U	49TH STREET OC	07-LA-00110	_018.62	53 0968	O	LOMITA BLVD UC	07-LA-00110	_004.63
53 0909	U	51ST STREET OC	07-LA-00110	_018.49	53 0969	O	ROUTE 110/1 SEPARATION	07-LA-00110	_004.06
53 0910	U	54TH STREET OC	07-LA-00110	_018.27	53 0969	U	ROUTE 110/1 SEPARATION	07-LA-00001	_011.61
53 0911	O	SLAUSON AVENUE OH	07-LA-00110	_017.98	53 0970	O	ROBIDOUX STREET PUC	07-LA-00110	_003.90
53 0912	O	59TH PLACE UC	07-LA-00110	_017.77	53 0971	O	L STREET UC	07-LA-00110	_003.75
53 0913	O	61ST STREET PUC	07-LA-00110	_017.61	53 0972	O	GRANT STREET PUC	07-LA-00110	_003.60
53 0914	O	GAGE AVENUE UC	07-LA-00110	_017.51	53 0973	O	ANAHEIM STREET UC	07-LA-00110	_003.26
53 0915	O	65TH STREET PUC	07-LA-00110	_017.38	53 0974	O	F STREET PUC	07-LA-00110	_003.10
53 0916	O	67TH STREET UC	07-LA-00110	_017.28	53 0975	O	E STREET UC	07-LA-00110	_002.97
53 0917	O	69TH STREET PUC	07-LA-00110	_017.18	53 0976	O	C STREET UC	07-LA-00110	_002.77
53 0918	O	FLORENCE AVENUE UC	07-LA-00110	_016.98	53 0976	U	C STREET UC	07-LA-00110	_002.77
53 0920	O	76TH STREET UC	07-LA-00110	_016.72	53 0977	O	UNION OIL OH	07-LA-00110	_002.50
53 0922	O	79TH STREET UC	07-LA-00110	_016.52	53 0979	U	SIERRA HIGHWAY OC	07-LA-00014	R052.17
53 0924	O	83RD STREET UC	07-LA-00110	_016.26	53 0980	U	MOUNTAIN SPRINGS ROAD OC	07-LA-00014	R053.80
53 0926	O	MANCHESTER AVENUE UC	07-LA-00110	_015.98	53 0981	U	117TH STREET OC	07-LA-00110	_013.72
53 0928	O	88TH PLACE UC	07-LA-00110	_015.75	53 0985S	O	ARRO SECO AVENUE 43	07-LA-00110	_027.08
53 0929M	O	90TH STREET PUC	07-LA-00110	_015.57	53 0986S	O	ARRO SECO AVENUE 60 RAMP	07-LA-00110	_028.86
53 0930	O	92ND STREET UC	07-LA-00110	_015.47	53 0988T	O	AVENUE 60 RAMP PUC	07-LA-00110	_028.86
53 0932	O	COLDEN AVENUE UC	07-LA-00110	_015.22	53 0989K	O	HIGHLAND AVENUE PUC	07-LA-00101	_008.15
53 0933	O	98TH STREET PUC	07-LA-00110	_015.07	53 0990	O	LEONIS STREET PUC	07-LA-00710	_022.60
53 0934	O	CENTURY BLVD UC	07-LA-00110	_014.97	53 0991	O	SAN JOSE WASH (EAST)	07-LA-00010	_044.89
53 0936	O	104TH STREET UC	07-LA-00110	_014.72	53 0993M	O	SUNSET BLVD STORM DRAIN	07-LA-00001	_039.33
53 0938	O	108TH STREET UC	07-LA-00110	_014.47	53 0994	O	EDISON COMPANY UC	07-LA-00710	_009.63
53 0939	O	SAWTELLE BLVD UC (& E10-S	07-LA-00010	R005.34	53 0994G	O	N405-N710 CONNECTOR OC	07-LA-00405	_007.56
53 0941	O	IMPERIAL HIGHWAY OC	07-LA-00110	_013.97	53 0996L	O	WELDON CANYON ROAD UC	07-LA-00005	C045.86
53 0941	U	IMPERIAL HIGHWAY OC	07-LA-00110	_013.97	53 0996R	O	WELDON CANYON ROAD UC	07-LA-00005	C045.86
53 0944	U	120TH STREET OC	07-LA-00110	_013.47	53 0998	U	LEWIS ROAD POC	07-LA-00101	_033.99
53 0945	U	KANAN ROAD OC	07-LA-00101	_035.04	53 1003	U	SILVER BOW POC	07-LA-00005	_003.97
53 0947	U	FIGUEROA STREET OC	07-LA-00110	_013.20	53 1004S	O	SIERRA HIGHWAY UC	07-LA-00014	R054.50
53 0948	U	EL SEGUNDO BLVD OC	07-LA-00110	_012.90	53 1005	O	VINCENT RAMP UC	07-LA-00014	R054.55
53 0949	U	135TH STREET OC	07-LA-00110	_012.39	53 1005	U	VINCENT RAMP UC	07-LA-00014	R054.55
53 0952	U	149TH STREET OC	07-LA-00110	_011.52	53 1009	O	ATLANTIC BLVD UC	07-LA-00710	_021.92
53 0953	U	STRAWBERRY PARK UP	07-LA-00110	_011.49	53 1010	U	FLOWER STREET OC	07-LA-00110	_020.76
53 0954	O	REDONDO BEACH BLVD UC	07-LA-00110	_011.24	53 1011	O	LOS ANGELES AQUEDUCT CHAN	07-LA-00005	R044.40
53 0955	O	ALONDRA BLVD UC	07-LA-00110	_010.74	53 1012	O	LOS ANGELES AQUEDUCT PENS	07-LA-00005	R044.41
53 0956	O	GARDENA BLVD UC	07-LA-00110	_010.49	53 1013	O	SIERRA HIGHWAY OC	07-LA-00014	_024.30
53 0957	O	168TH STREET UC	07-LA-00110	_010.32	53 1016S	O	3RD STREET PUC	07-LA-00110	_023.13
53 0958	O	ROUTE 110/91 SEPARATION	07-LA-00110	_009.85	53 1019	O	COLLEGE AVENUE PUC	07-LA-00010	_048.00
53 0958	U	ROUTE 110/91 SEPARATION	07-LA-00091	R006.35	53 1021C	O	BALDWIN AVENUE UC WB BUSW	07-LA-00010	_027.96
53 0959	O	182ND STREET UC	07-LA-00110	_009.66	53 1021L	O	BALDWIN AVENUE UC	07-LA-00010	_027.96
53 0960	O	190TH STREET UC	07-LA-00110	_009.07	53 1021R	O	BALDWIN AVENUE UC	07-LA-00010	_027.96
53 0960H	O	S110-N&S405 CONN OC	07-LA-00110	_009.07	53 1022L	O	GIBSON OH (EB&WB BUSWY)	07-LA-00010	_028.01
53 0961	O	DEL AMO BLVD UC	07-LA-00110	_008.03	53 1022L	U	GIBSON OH (EB&WB BUSWY)	07-LA-00010	_028.04
53 0962	O	TORRANCE BLVD UC	07-LA-00110	_007.74	53 1023L	O	MONTE BONITO DRIVE UC	07-LA-00134	L009.72
53 0963	U	CARSON STREET OC	07-LA-00110	_007.02	53 1023R	O	MONTE BONITO DRIVE UC	07-LA-00134	R011.33
53 0964	U	223RD STREET OC	07-LA-00110	_006.52	53 1024L	O	FIGUEROA STREET UC	07-LA-00134	L009.91
53 0965	U	228TH STREET OC	07-LA-00110	_006.14	53 1024R	O	FIGUEROA STREET UC	07-LA-00134	R011.45

Index

Bridge Number	OU	Structure Name	Dist-Co-Rte	PM	Bridge Number	OU	Structure Name	Dist-Co-Rte	PM
53 1026	O	35TH STREET PUC	07-LA-00110	_020.10	53 1074R	O	ROUTE 134/5 SEPARATION	07-LA-00134	R005.47
53 1028	O	UTAH AVENUE PUC	07-LA-00010	_029.13	53 1074R	U	ROUTE 134/5 SEPARATION	07-LA-00005	_026.65
53 1029	O	MEEKER ROAD UC	07-LA-00010	_029.34	53 1075L	O	LOS ANGELES RIVER BR&SEP	07-LA-00005	_027.07
53 1030	O	STEWART ST ON-RAMP UC	07-LA-00010	_029.90	53 1075L	U	LOS ANGELES RIVER BR&SEP	07-LA-00134	R005.08
53 1030	U	STEWART ST ON-RAMP UC	07-LA-00010	_029.90	53 1075R	O	LOS ANGELES RIVER BR&SEP	07-LA-00005	_027.07
53 1031	O	DURFEE ROAD UC	07-LA-00010	_030.51	53 1075R	U	LOS ANGELES RIVER BR&SEP	07-LA-00134	R005.08
53 1032	O	GARVEY AVENUE OFF-RAMP UC	07-LA-00010	_030.58	53 1076	O	HAZEL STREET PUC	07-LA-00005	_027.44
53 1032	U	GARVEY AVENUE OFF-RAMP UC	07-LA-00010	_030.58	53 1077L	O	SONORA AVENUE UC	07-LA-00005	_027.54
53 1033	O	UNION OIL UC	07-LA-00110	_002.58	53 1077R	O	SONORA AVENUE UC	07-LA-00005	_027.54
53 1034	O	DOMINGUEZ CHANNEL	07-LA-00091	_006.03	53 1078	O	JUSTIN AVENUE PUC	07-LA-00005	_027.70
53 1036M	O	CHELI DEPOT STORM DRAIN	07-LA-00710	_021.50	53 1079K	O	WESTERN AVENUE UC	07-LA-00005	_027.84
53 1037M	O	40TH PLACE PUC	07-LA-00110	_019.43	53 1079L	O	WESTERN AVENUE UC	07-LA-00005	_027.84
53 1039	O	TAYLOR YARD OH	07-LA-00002	_015.81	53 1079R	O	WESTERN AVENUE UC	07-LA-00005	_027.84
53 1040	O	DELAY DRIVE OH	07-LA-00002	_016.12	53 1079S	O	WESTERN AVENUE UC	07-LA-00005	_027.84
53 1041S	O	SEPULVEDA BLVD UC	07-LA-00405	_032.75	53 1080	O	THOMPSON AVENUE PUC	07-LA-00005	_028.00
53 1042S	O	SEPULVEDA BLVD UC	07-LA-00405	_032.78	53 1081	O	ALLEN AVENUE UC	07-LA-00005	_028.14
53 1043	O	VINCENT AVENUE UC	07-LA-00010	_035.40	53 1082K	O	ALAMEDA AVENUE UC	07-LA-00005	_028.43
53 1044	O	OLYMPIC BLVD UC	07-LA-00710	_023.44	53 1082L	O	ALAMEDA AVENUE UC	07-LA-00005	_028.43
53 1045F	O	S405-N110/110 SEPARATION	07-LA-00405	_012.94	53 1082R	O	ALAMEDA AVENUE UC	07-LA-00005	_028.43
53 1045F	U	S405-N110/110 SEPARATION	07-LA-00110	_008.72	53 1082S	O	ALAMEDA AVENUE UC	07-LA-00005	_028.43
53 1047	O	DE FOREST AVENUE UC	07-LA-00001	_007.08	53 1083F	O	S605-S5 CONNECTOR OC	07-LA-00605	R009.65
53 1048	O	LEMORAN AVENUE STORM DRA	07-LA-00005	_007.87	53 1083F	U	S605-S5 CONNECTOR OC	07-LA-00005	_006.94
53 1049	O	IMPERIAL HIGHWAY STORM DR	07-LA-00005	_004.87	53 1084	O	FLETCHER DRIVE UC	07-LA-00005	_022.97
53 1050	O	PADDISON AVENUE STORM DRA	07-LA-00005	_004.66	53 1085L	O	PROVIDENCIA OH	07-LA-00005	_028.70
53 1051	O	SILVER BOW STORM DRAIN	07-LA-00005	_003.98	53 1085R	O	PROVIDENCIA OH	07-LA-00005	_028.70
53 1052	O	BALBOA BLVD UC	07-LA-00101	_019.22	53 1086	O	VERDUGO AVENUE UC	07-LA-00005	_028.92
53 1053	U	LOUISE AVENUE OC	07-LA-00101	_019.74	53 1087	U	OLIVE AVENUE OC	07-LA-00005	_029.16
53 1054	O	WHITE OAK AVENUE UC	07-LA-00101	_020.23	53 1088	U	MAGNOLIA BLVD OC	07-LA-00005	_029.39
53 1055	O	LINDLEY AVENUE UC	07-LA-00101	_020.73	53 1089	U	BURBANK BLVD OC	07-LA-00005	_029.78
53 1056	O	BURBANK BLVD UC	07-LA-00101	_021.02	53 1094	U	52ND PLACE OC	07-LA-00110	_018.39
53 1057	O	RESEDA BLVD UC	07-LA-00101	_021.25	53 1095	O	SHOUP AVENUE UC	07-LA-00101	_025.88
53 1058	O	WILBUR AVENUE UC	07-LA-00101	_021.76	53 1096S	U	LOS FELIZ BLVD ON-RAMP OC	07-LA-00005	_024.21
53 1059	O	TAMPA AVENUE UC	07-LA-00101	_022.25	53 1097	O	OHIO AVENUE UC	07-LA-00405	_031.05
53 1060	O	CORBIN AVENUE UC	07-LA-00101	_022.75	53 1100S	O	SEPULVEDA BLVD UC	07-LA-00405	_031.58
53 1061	O	WINNETKA AVENUE UC	07-LA-00101	_023.26	53 1101S	O	SEPULVEDA BLVD UC	07-LA-00405	_031.59
53 1062	O	DE SOTO AVENUE UC	07-LA-00101	_024.31	53 1102L	O	SEPULVEDA BLVD UC	07-LA-00101	_016.94
53 1063	O	CANOGA AVENUE UC	07-LA-00101	_024.85	53 1102R	O	SEPULVEDA BLVD UC	07-LA-00101	_016.94
53 1064	O	ROUTE 101/27 SEPARATION	07-LA-00101	_025.34	53 1103L	O	HASKELL AVENUE UC	07-LA-00101	_017.50
53 1064	U	ROUTE 101/27 SEPARATION	07-LA-00027	_012.43	53 1103L	U	HASKELL AVENUE UC	07-LA-00101	_017.50
53 1065	O	VENTURA BLVD UC	07-LA-00101	_025.76	53 1103R	O	HASKELL AVENUE UC	07-LA-00101	_017.51
53 1066	O	FALLBROOK AVENUE UC	07-LA-00101	_026.45	53 1103R	U	HASKELL AVENUE UC	07-LA-00101	_017.51
53 1068	U	GLENDALE BLVD OC	07-LA-00005	_023.66	53 1104	O	HAVENHURST AVENUE UC	07-LA-00101	_018.61
53 1069	U	HYPERION AVENUE VIADUCT	07-LA-00005	_023.72	53 1105	U	YALE STREET POC	07-LA-00110	_024.37
53 1070	U	LOS FELIZ BLVD OC	07-LA-00005	_024.30	53 1106	U	SAN FERNANDO ROAD OC	07-LA-00005	_025.29
53 1070	U	LOS FELIZ BLVD OC	07-LA-00005	_024.33	53 1107	U	SAN FERNANDO ROAD W OC	07-LA-00005	_025.33
53 1071	U	COLORADO BLVD UP	07-LA-00005	_025.31	53 1108	O	EDENHURST AVENUE UC	07-LA-00005	_025.52
53 1072	O	LOS ANGELES RIVER	07-LA-00005	_025.70	53 1110	O	BUENA VISTA-WINONA UC	07-LA-00005	_031.23
53 1073E	O	ROUTE 5S/5 SEPARATION	07-LA-00005	_025.78	53 1111	O	COHASSET STREET UC	07-LA-00005	_031.86
53 1073E	U	ROUTE 5S/5 SEPARATION	07-LA-00005	_025.78	53 1112	O	HOLLYWOOD WAY UC	07-LA-00005	_032.35

Index

Bridge Number	OU	Structure Name	Dist-Co-Rte	PM	Bridge Number	OU	Structure Name	Dist-Co-Rte	PM
53 1113	O	LANARK STREET UC	07-LA-00005	_032.91	53 1146L	O	ROUTE 101/405 SEPARATION	07-LA-00101	_017.14
53 1114	U	SUNLAND BLVD OC	07-LA-00005	_033.68	53 1146L	U	ROUTE 101/405 SEPARATION	07-LA-00101	_017.14
53 1115	O	ROXFORD STREET UC	07-LA-00005	_042.65	53 1146L	U	ROUTE 101/405 SEPARATION	07-LA-00405	_039.43
53 1116	O	PENROSE STREET UC	07-LA-00005	_034.28	53 1146R	O	ROUTE 101/405 SEPARATION	07-LA-00101	_017.14
53 1116K	O	PENROSE STREET UC	07-LA-00005	_034.28	53 1146R	U	ROUTE 101/405 SEPARATION	07-LA-00101	_017.14
53 1117	O	TUXFORD STREET UC	07-LA-00005	_034.65	53 1146R	U	ROUTE 101/405 SEPARATION	07-LA-00405	_039.50
53 1118	U	LANKERSHIM BLVD OC	07-LA-00005	_034.99	53 1147R	O	S405-S101 CONNECTOR UC	07-LA-00101	_017.29
53 1119	U	PEORIA STREET OC	07-LA-00005	_035.35	53 1147R	U	S405-S101 CONNECTOR UC	07-LA-00405	_039.56
53 1120	U	SHELDON STREET OC	07-LA-00005	_036.00	53 1150	O	WHITTIER BLVD UC	07-LA-00710	_023.77
53 1121L	O	TUJUNGA WASH CHANNEL	07-LA-00005	_036.35	53 1151	U	HUMPHREYS AVENUE OC	07-LA-00060	R003.23
53 1121R	O	TUJUNGA WASH CHANNEL	07-LA-00005	_036.35	53 1151	U	HUMPHREYS AVENUE OC	07-LA-00710	_024.22
53 1123	O	BRANFORD STREET UC	07-LA-00005	_036.86	53 1152	U	THIRD STREET OC	07-LA-00710	_024.47
53 1124	O	OSBORNE STREET UC	07-LA-00005	_037.41	53 1153	U	FIRST STREET OC	07-LA-00710	_024.72
53 1125	O	TERRA BELLA STREET UC	07-LA-00005	_037.96	53 1154	U	CESAR E. CHAVEZ AVENUE OC	07-LA-00710	_024.97
53 1126	O	VAN NUYS BLVD UC	07-LA-00005	_038.50	53 1155	O	FLORAL DRIVE UC	07-LA-00710	_025.21
53 1127	O	PAXTON STREET UC	07-LA-00005	_039.05	53 1157	O	PIPELINE ROAD UC	07-LA-00110	_002.39
53 1127G	O	N5-E&W118 CONNECTOR UC	07-LA-00005	_039.05	53 1158	U	GRIER STREET POC	07-LA-00071	_002.02
53 1127H	O	PAXTON STREET UC	07-LA-00118	R011.42	53 1159	O	LOS ANGELES RIVER	07-LA-00405	_039.62
53 1128	O	PACOIMA WASH	07-LA-00005	_039.19	53 1160F	O	LOS ANGELES RIVER	07-LA-00405	_039.65
53 1129	O	CHAMBERLAIN STREET PUC	07-LA-00005	_039.48	53 1162	U	DEL VALLE STREET POC	07-LA-00101	_026.68
53 1130	O	BRAND BLVD UC	07-LA-00005	_039.98	53 1163	O	SALE AVENUE PUC	07-LA-00101	_026.18
53 1131	O	SAN FERNANDO MISSION BOUL	07-LA-00005	_040.24	53 1164	O	AVALON BLVD UC	07-LA-00405	_011.22
53 1132	O	RINALDI STREET UC	07-LA-00005	_040.46	53 1165	O	223RD STREET OH	07-LA-00405	_008.19
53 1133	O	ROUTE 5/405 SEPARATION	07-LA-00005	_041.57	53 1166	O	DOMINGUEZ CHANNEL	07-LA-00405	_009.76
53 1133	U	ROUTE 5/405 SEPARATION	07-LA-00405	_048.64	53 1167	O	WILMINGTON AVENUE UC	07-LA-00405	_009.56
53 1134	O	SUN VALLEY OH	07-LA-00005	_034.58	53 1168	O	DOLORES YARD OH	07-LA-00405	_008.76
53 1135	O	MAIN STREET UC	07-LA-00405	_012.60	53 1169	O	MC HELEN AVENUE UC	07-LA-00405	_008.45
53 1137	O	ROUTE 405/110 SEPARATION	07-LA-00405	_012.95	53 1170	U	STANDARD OIL PIPELINE OC	07-LA-00710	_020.51
53 1137	U	ROUTE 405/110 SEPARATION	07-LA-00110	_008.78	53 1171	O	CARSON STREET UC	07-LA-00405	_010.54
53 1137F	O	S110-S405/ROUTE 110 CON S	07-LA-00110	_008.75	53 1172	O	WESTERN AVENUE UC	07-LA-00405	_014.40
53 1137F	U	S110-S405/ROUTE 110 CON S	07-LA-00110	_008.75	53 1173	U	ZOO DRIVE OC	07-LA-00005	_026.47
53 1137G	O	N405-S110/110 SEPARATION	07-LA-00405	_012.95	53 1174	O	VAN NESS AVENUE UC	07-LA-00405	_014.92
53 1137G	U	N405-S110/110 SEPARATION	07-LA-00110	_008.80	53 1175	O	CRENSHAW BLVD UC	07-LA-00405	_015.45
53 1138	O	405/N110-N405 SEPARATION	07-LA-00405	_012.83	53 1176	O	182ND STREET UC	07-LA-00405	_015.73
53 1138	U	405/N110-N405 SEPARATION	07-LA-00110	_008.75	53 1177	O	YUKON AVENUE UC	07-LA-00405	_015.98
53 1139G	O	FIGUEROA STREET UC	07-LA-00110	_008.58	53 1178	O	SHERMAN WAY UC	07-LA-00405	_042.36
53 1140	O	FIGUEROA STREET UC	07-LA-00405	_012.73	53 1179	O	NORMANDIE AVENUE OH	07-LA-00405	_013.83
53 1141G	O	N405-N&S110 CONNECTOR OC	07-LA-00405	_012.74	53 1180K	O	GRIFFITH PARK OC	07-LA-00005	_024.60
53 1142	O	405/S110-S405 SEPARATION	07-LA-00405	_013.06	53 1180K	U	GRIFFITH PARK OC	07-LA-00005	_024.60
53 1142	U	405/S110-S405 SEPARATION	07-LA-00110	_008.79	53 1181S	U	GRIFFITH PARK OFF-RAMP OC	07-LA-00005	_024.61
53 1144	O	VERMONT-190TH UC	07-LA-00405	_013.28	53 1183	U	GRIFFITH PARK POC	07-LA-00005	_023.97
53 1145L	O	N405-N101 CONNECTOR UC	07-LA-00101	_017.07	53 1184	U	SOUTH LOS ANGELES UP	07-LA-00110	_013.77
53 1145L	U	N405-N101 CONNECTOR UC	07-LA-00405	_039.42	53 1185	O	SAN GABRIEL RIVER	07-LA-00405	_000.03
53 1146F	O	S101-N405 CONNECTOR OC	07-LA-00101	_017.14	53 1186	O	ATHERTON STREET UC	07-LA-00405	_000.27
53 1146F	U	S101-N405 CONNECTOR OC	07-LA-00101	_017.14	53 1187	O	STUDEBAKER ROAD UC	07-LA-00405	_000.45
53 1146F	U	S101-N405 CONNECTOR OC	07-LA-00405	_039.42	53 1188	O	LOS CERRITOS CHANNEL	07-LA-00405	_000.78
53 1146G	O	N101-S405 CONNECTOR OC	07-LA-00101	_017.14	53 1189	O	STEARNS STREET UC	07-LA-00405	_000.96
53 1146G	U	N101-S405 CONNECTOR OC	07-LA-00101	_017.14	53 1190	O	PALO VERDE AVENUE UC	07-LA-00405	_001.11
53 1146G	U	N101-S405 CONNECTOR OC	07-LA-00405	_039.51	53 1191	O	WOODRUFF AVENUE UC	07-LA-00405	_001.64

Index

Bridge Number	OU	Structure Name	Dist-Co-Rte	PM	Bridge Number	OU	Structure Name	Dist-Co-Rte	PM
53 1192	O	ALBURY AVENUE PUC	07-LA-00405	_001.86	53 1229	O	REDONDO BEACH BLVD UC	07-LA-00405	_016.88
53 1193S	O	LOS COYOTES DIAGONAL UC	07-LA-00405	_002.16	53 1230	O	166TH STREET UC	07-LA-00405	_017.14
53 1194	O	BELLFLOWER UC	07-LA-00405	_002.18	53 1231	O	ROUTE405/107 SEPARATION	07-LA-00405	_017.56
53 1194S	O	BELLFLOWER UC	07-LA-00405	_002.25	53 1232	O	MANHATTAN BEACH BLVD UC	07-LA-00405	_017.86
53 1195	O	CLARK AVENUE UC	07-LA-00405	_002.76	53 1233	O	INGLEWOOD AVENUE UC	07-LA-00405	_018.23
53 1196	O	LAKESWOOD BLVD UNDERCROSS	07-LA-00405	_003.30	53 1234	O	MARINE AVENUE UC	07-LA-00405	_018.63
53 1196G	O	LAKESWOOD BLVD UNDERCROSS	07-LA-00405	_003.30	53 1235	O	LAWNDALE OH	07-LA-00405	_018.92
53 1197	O	REDONDO AVENUE UC	07-LA-00405	_003.82	53 1235	U	LAWNDALE OH	07-LA-00405	_018.92
53 1198	U	TEMPLE AVENUE OC	07-LA-00405	_004.33	53 1236	O	ROSECRANS AVENUE UC	07-LA-00405	_019.21
53 1199	U	SPRING STREET OC	07-LA-00405	_004.53	53 1237	O	135TH STREET UC	07-LA-00405	_019.74
53 1200	U	CHERRY AVENUE OC	07-LA-00405	_004.88	53 1238	O	129TH STREET OH	07-LA-00405	_020.18
53 1201	U	WALNUT AVENUE OC	07-LA-00405	_005.14	53 1238G	O	N405-105 CONNECTOR OH	07-LA-00405	_020.19
53 1202	U	ORANGE AVENUE OC	07-LA-00405	_005.39	53 1238G	U	N405-105 CONNECTOR OH	07-LA-00405	_020.19
53 1203	U	CALIFORNIA AVENUE OC	07-LA-00405	_005.64	53 1239	O	EL SEGUNDO BLVD UC	07-LA-00405	_020.22
53 1204	U	ATLANTIC AVENUE OC	07-LA-00405	_006.08	53 1239H	O	E&W105-S405 CONNECTOR OC	07-LA-00105	R002.05
53 1205	O	LONG BEACH BLVD UC	07-LA-00405	_006.34	53 1239J	O	S405-EL SEGUNDO BLVD OFF-	07-LA-00405	_020.24
53 1206	O	WARDLOW ROAD UC	07-LA-00405	_006.50	53 1240	O	120TH STREET UC	07-LA-00405	R020.73
53 1207	O	PACIFIC AVENUE UC	07-LA-00405	_006.70	53 1240G	O	120TH STREET UC (N405-105)	07-LA-00405	R020.72
53 1208	O	BIXBY OVERHEAD	07-LA-00405	_006.98	53 1240H	O	E&W105-S405 CONNECTOR OC	07-LA-00105	R002.02
53 1209	O	LOS ANGELES RIVER	07-LA-00405	_007.40	53 1241	O	IMPERIAL HIGHWAY UC	07-LA-00405	R021.22
53 1209G	O	N405-N710 CONNECTOR	07-LA-00405	_007.40	53 1241J	O	IMPERIAL HIGHWAY UC (SOUT	07-LA-00405	R021.22
53 1209H	O	N710-S405 CONNECTOR	07-LA-00710	_009.30	53 1241J	U	IMPERIAL HIGHWAY UC (SOUT	07-LA-00405	R021.26
53 1210	O	ROUTE 405/710 SEPARATION	07-LA-00405	_007.57	53 1241S	O	IMPERIAL HIGHWAY UC, NORT	07-LA-00405	R021.22
53 1210	U	ROUTE 405/710 SEPARATION	07-LA-00710	_009.20	53 1241T	O	IMPERIAL HIGHWAY UC (NORT	07-LA-00405	R021.22
53 1210	U	ROUTE 405/710 SEPARATION	07-LA-00710	_009.21	53 1242	O	LENNOX BLVD UC	07-LA-00405	_021.74
53 1210	U	ROUTE 405/710 SEPARATION	07-LA-00710	_009.41	53 1242K	O	LENNOX BLVD UC, S/B COLL	07-LA-00405	_021.74
53 1210K	O	ROUTE 405/710 SEPARATION	07-LA-00405	_007.57	53 1242S	O	LENNOX BLVD UC, N/B COLL	07-LA-00405	_021.74
53 1210K	U	ROUTE 405/710 SEPARATION	07-LA-00405	_007.57	53 1243	O	CENTURY BLVD UC	07-LA-00405	_022.22
53 1210K	U	ROUTE 405/710 SEPARATION	07-LA-00710	_009.20	53 1244	U	ARBOR VITAE STREET OC	07-LA-00405	_022.40
53 1210K	U	ROUTE 405/710 SEPARATION	07-LA-00710	_009.37	53 1244	U	ARBOR VITAE STREET OC	07-LA-00405	_022.70
53 1212	O	SANTA FE AVENUE UC	07-LA-00405	_008.06	53 1244	U	ARBOR VITAE STREET OC	07-LA-00405	_022.74
53 1212F	O	S405-N710/SANTA FE CONNEC	07-LA-00405	_008.06	53 1245	U	HILLCREST BLVD OC	07-LA-00405	_023.00
53 1213	O	DOMINGUEZ CHANNEL	07-LA-00110	_009.13	53 1246	U	MANCHESTER BLVD OC	07-LA-00405	_023.36
53 1215	O	SAN FERNANDO BLVD SBD UC	07-LA-00005	_030.47	53 1247	U	FLORENCE AVENUE UP	07-LA-00405	_023.51
53 1216	U	ROSCOE BLVD OC	07-LA-00005	_033.28	53 1248	U	FLORENCE AVENUE OC	07-LA-00405	_023.50
53 1217S	O	TUXFORD RAMP SEPARATION	07-LA-00005	_034.72	53 1249	U	LA CIENEGA BLVD NB OC	07-LA-00405	_023.64
53 1217S	U	TUXFORD RAMP SEPARATION	07-LA-00005	_034.70	53 1250	U	LA CIENEGA BLVD SB OC	07-LA-00405	_023.71
53 1218S	O	TUXFORD OFF-RAMP OC	07-LA-00005	_034.82	53 1251	U	LA TIJERA BLVD OC	07-LA-00405	_024.27
53 1218S	U	TUXFORD OFF-RAMP OC	07-LA-00005	_034.82	53 1252	O	CENTINELA CREEK	07-LA-00405	_025.54
53 1219	U	LAUREL CANYON BLVD OC	07-LA-00005	_035.94	53 1253	O	CENTINELA AVENUE UC	07-LA-00405	_025.27
53 1220	O	CHATSWORTH DRIVE UC	07-LA-00005	_039.92	53 1254	O	SEPULVEDA BLVD UC	07-LA-00405	_025.46
53 1221F	O	TUJUNGA WASH CHANNEL	07-LA-00005	_036.35	53 1255	O	JEFFERSON BLVD UC	07-LA-00405	_025.93
53 1222K	O	SHARP AVENUE ON-RAMP OC	07-LA-00005	_036.34	53 1256	O	BALLONA CREEK	07-LA-00405	_026.49
53 1222K	U	SHARP AVENUE ON-RAMP OC	07-LA-00005	_036.34	53 1257	O	EAST BELLFLOWER OH	07-LA-00091	R016.54
53 1224	O	LOS ANGELES RIVER	07-LA-00101	_010.83	53 1258	O	BRADDOCK DRIVE UC	07-LA-00405	_026.96
53 1225	O	VINELAND AVENUE UC	07-LA-00101	_011.11	53 1259	O	CULVER BLVD UC	07-LA-00405	_027.20
53 1226	O	MOORPARK STREET UC	07-LA-00101	_011.45	53 1260	O	WASHINGTON BLVD UC	07-LA-00405	_027.45
53 1227	O	ROUTE 405/91 SEPARATION	07-LA-00405	_016.56	53 1261	O	WASHINGTON PLACE UC	07-LA-00405	_027.61
53 1228	O	PRAIRIE AVENUE UC	07-LA-00405	_016.78	53 1262F	O	S710-E10 CONNECTOR OC	07-LA-00710	R026.57

Index

Bridge Number	OU	Structure Name	Dist-Co-Rte	PM	Bridge Number	OU	Structure Name	Dist-Co-Rte	PM
53 1262F	U	S710-E10 CONNECTOR OC	07-LA-00010	_021.45	53 1318	U	110/10WB SEPARATION	07-LA-00010	_014.84
53 1262F	U	S710-E10 CONNECTOR OC	07-LA-00010	_021.48	53 1319	O	W10-S110 CONNECTOR UC	07-LA-00110	_021.48
53 1262F	U	S710-E10 CONNECTOR OC	07-LA-00710	R026.57	53 1319	U	W10-S110 CONNECTOR UC	07-LA-00010	_014.75
53 1263	O	213TH STREET UC	07-LA-00405	_010.88	53 1320M	O	FAIRGROVE STORM DRAIN	07-LA-00010	_031.94
53 1264	U	AMESTOY AVENUE POC	07-LA-00101	_019.50	53 1321M	O	VINELAND STREET STORM DRA	07-LA-00010	_032.85
53 1267	O	WESTWOOD FLOOD CONTROL C	07-LA-00405	_028.61	53 1322M	O	WEST BIG DALTON AVENUE ST	07-LA-00010	_033.05
53 1270	O	BIXBY SLOUGH	07-LA-00001	_012.01	53 1323M	O	BIG DALTON AVENUE STORM D	07-LA-00010	_033.09
53 1272	O	VINELAND AVENUE UC	07-LA-00134	_000.35	53 1324	U	GRIDLEY ROAD OC	07-LA-00091	R017.57
53 1273	O	LANKERSHIM BLVD UC	07-LA-00134	_000.51	53 1325S	O	STATE STREET ON-RAMP OC	07-LA-00005	_018.37
53 1274	O	CAHUENGA BLVD UC	07-LA-00134	_000.86	53 1325S	U	STATE STREET ON-RAMP OC	07-LA-00005	_018.37
53 1275	O	LEDGE AVENUE UC	07-LA-00134	_001.11	53 1326K	O	STATE STREET OFF-RAMP OC	07-LA-00005	_018.31
53 1276	O	FORMAN AVENUE UC	07-LA-00134	_001.36	53 1326K	U	STATE STREET OFF-RAMP OC	07-LA-00005	_018.31
53 1277	U	PASS AVENUE OC	07-LA-00134	_001.82	53 1327L	U	SOTO STREET OC	07-LA-00060	_000.38
53 1278	U	ALAMEDA AVENUE OC	07-LA-00134	_002.03	53 1328	U	STATE STREET OC	07-LA-00010	_018.59
53 1279	U	HOLLYWOOD WAY OC	07-LA-00134	_002.11	53 1329	O	ROUTE 5/10 SEPARATION	07-LA-00005	_018.42
53 1280	U	OLIVE AVENUE OC	07-LA-00134	_002.24	53 1329	U	ROUTE 5/10 SEPARATION	07-LA-00010	_018.39
53 1281	U	CALIFORNIA STREET OC	07-LA-00134	_002.39	53 1330F	O	S5-E10 CONNECTOR OC	07-LA-00005	_018.47
53 1282	O	BOB HOPE DRIVE UC	07-LA-00134	_002.67	53 1330F	U	S5-E10 CONNECTOR OC	07-LA-00010	S000.58
53 1283	O	RIVERSIDE DRIVE UC	07-LA-00134	_002.90	53 1331F	O	W10-S5 (OUTER WEST CONNEC	07-LA-00010	S000.55
53 1283	U	RIVERSIDE DRIVE UC	07-LA-00134	_002.94	53 1331F	U	W10-S5 (OUTER WEST CONNEC	07-LA-00010	S000.55
53 1284F	O	S710-S405 CONNECTOR OC	07-LA-00710	_009.38	53 1332F	O	S5-E10 CONNECTOR OH	07-LA-00005	_018.53
53 1284F	U	S710-S405 CONNECTOR OC	07-LA-00710	_009.38	53 1332F	U	S5-E10 CONNECTOR OH	07-LA-00010	S000.56
53 1285	O	LOS ANGELES RIVER	07-LA-00134	_003.47	53 1332F	U	S5-E10 CONNECTOR OH	07-LA-00010	_018.36
53 1286	O	FOREST LAWN DRIVE UC	07-LA-00134	_003.81	53 1333	O	ECHANDIA OH	07-LA-00005	_018.52
53 1287	U	RIVERSIDE DRIVE OC	07-LA-00134	_004.81	53 1333	U	ECHANDIA OH	07-LA-00010	S000.57
53 1289	U	ENCINO AVENUE POC	07-LA-00101	_019.99	53 1333	U	ECHANDIA OH	07-LA-00010	_018.41
53 1290M	O	BROCK AVENUE STORM DRAIN	07-LA-00005	_008.92	53 1333F	O	W10-N5 CONNECTOR OH	07-LA-00010	_018.41
53 1291	U	BURBANK BLVD OC	07-LA-00405	_040.29	53 1333F	U	W10-N5 CONNECTOR OH	07-LA-00010	_018.41
53 1292	U	111TH PLACE OC	07-LA-00110	_014.18	53 1334	O	NORWALK BLVD UC	07-LA-00091	R018.67
53 1296	O	PARK EQUESTRIAN UC	07-LA-00005	_025.07	53 1335	O	PIONEER BLVD UC	07-LA-00091	R018.09
53 1297	O	GOLF CREEK	07-LA-00005	_025.55	53 1336R	O	101/134, 170 SEPARATION	07-LA-00101	_011.75
53 1301	O	SANTA MONICA VIADUCT	07-LA-00010	_014.23	53 1336R	U	101/134, 170 SEPARATION	07-LA-00170	R014.60
53 1301	U	SANTA MONICA VIADUCT	07-LA-00110	_021.44	53 1337	O	TUJUNGA WASH	07-LA-00101	_013.27
53 1303	U	BARRANCA STREET OC	07-LA-00010	_038.01	53 1338L	O	TUJUNGA AVENUE UC	07-LA-00101	_011.83
53 1304	O	FOURTH STREET UC	07-LA-00005	_017.56	53 1339F	O	ROUTE 134/101/170 SEPARAT	07-LA-00101	_011.63
53 1305	O	FIRST STREET UC	07-LA-00005	_017.77	53 1339F	U	ROUTE 134/101/170 SEPARAT	07-LA-00101	_011.63
53 1306	O	ENCINO EQUESTRIAN UC	07-LA-00101	_018.51	53 1339F	U	ROUTE 134/101/170 SEPARAT	07-LA-00170	R014.51
53 1306	U	ENCINO EQUESTRIAN UC	07-LA-00101	_018.51	53 1340	O	WHITSETT AVENUE UC	07-LA-00101	_013.39
53 1310	O	COLFAX AVENUE UC	07-LA-00101	_012.35	53 1343	O	WALNUT CREEK	07-LA-00605	R019.85
53 1311	O	RADFORD AVENUE UC	07-LA-00101	_012.60	53 1344	O	RIVERSIDE-TUJUNGA UC	07-LA-00170	R014.78
53 1312	O	MISSION ROAD UC	07-LA-00005	_018.78	53 1345F	O	RIVERSIDE DRIVE UC	07-LA-00134	_000.04
53 1313	O	MICHIGAN AVENUE PUC	07-LA-00005	_017.91	53 1347	O	MCDONALD STREET UC	07-LA-00405	_026.45
53 1314	U	CESAR E. CHAVEZ AVENUE OC	07-LA-00005	_018.06	53 1348	O	RAYMER STREET OH	07-LA-00405	_043.42
53 1315	O	LAUREL CANYON BLVD UC	07-LA-00101	_012.85	53 1349	U	STATE STREET OC	07-LA-00005	_018.25
53 1316	O	S5-E10 CONNECTOR UC	07-LA-00005	_018.38	53 1350K	O	STATE STREET OC (RAMP SPU	07-LA-00010	_018.48
53 1316	U	S5-E10 CONNECTOR UC	07-LA-00005	_018.38	53 1351M	O	MEEKER AVENUE STORM DRAIN	07-LA-00010	_034.00
53 1317F	O	S5-E10 CONNECTOR OC	07-LA-00005	_018.62	53 1352M	O	GLENDORA STORM DRAIN	07-LA-00010	_035.81
53 1317F	U	S5-E10 CONNECTOR OC	07-LA-00005	_018.62	53 1353	O	COLDWATER CANYON AVENUE	07-LA-00101	_013.88
53 1318	O	110/10WB SEPARATION	07-LA-00110	_021.45	53 1354	O	FULTON AVENUE UC	07-LA-00101	_014.38

Index

Bridge Number	OU	Structure Name	Dist-Co-Rte	PM	Bridge Number	OU	Structure Name	Dist-Co-Rte	PM
53 1355	O	WOODMAN AVENUE UC	07-LA-00101	_014.89	53 1402	O	PORT ROAD UC	07-LA-00405	_026.29
53 1356L	U	WHITTIER BLVD OC	07-LA-00005	_017.07	53 1403	O	SAWTELLE BLVD UC	07-LA-00405	_027.08
53 1356R	U	WHITTIER BLVD OC	07-LA-00005	_017.07	53 1404S	O	PASADENA AVENUE ON-RAMP C	07-LA-00005	_020.00
53 1357S	O	WHITTIER BLVD ON-RAMP OC	07-LA-00101	S000.22	53 1404S	U	PASADENA AVENUE ON-RAMP C	07-LA-00005	_020.00
53 1357S	U	WHITTIER BLVD ON-RAMP OC	07-LA-00005	_017.08	53 1405	U	LACY STREET UP	07-LA-00005	_020.26
53 1359L	O	HOLLENBECK LAKE	07-LA-00005	_017.21	53 1407L	U	TIMES SPUR UP	07-LA-00060	_000.15
53 1359R	O	HOLLENBECK LAKE	07-LA-00005	_017.21	53 1408	O	VAN OWEN STREET UC	07-LA-00405	_041.86
53 1360	O	MAIN STREET UC	07-LA-00005	_019.20	53 1409	O	ROSCOE BLVD UC	07-LA-00405	_043.76
53 1362	O	WEST VAN NUYS OH	07-LA-00405	_041.27	53 1410	O	NORDHOFF STREET UC	07-LA-00405	_044.74
53 1364R	O	EUCLID AVENUE UC	07-LA-00005	_016.05	53 1411K	O	NORTH BROADWAY OFF-RAMP U	07-LA-00005	_019.50
53 1366R	U	SEVENTH STREET OC	07-LA-00005	_016.90	53 1414	U	OAK GLEN PLACE OC	07-LA-00002	_014.46
53 1367G	O	E10-N5 / ROUTE 5 SEPARATI	07-LA-00010	_018.33	53 1415	U	WEST WHITTIER UP	07-LA-00605	R014.08
53 1367G	U	E10-N5 / ROUTE 5 SEPARATI	07-LA-00005	_016.87	53 1416	O	SAN JOSE DIVERSION CHANNE	07-LA-00605	R017.69
53 1367G	U	E10-N5 / ROUTE 5 SEPARATI	07-LA-00101	S000.01	53 1417	O	AVENUE "S" UC	07-LA-00014	R058.17
53 1368S	O	BURBANK W CHANNEL (RAMPS)	07-LA-00005	_031.35	53 1419	O	ROUTE 14/138 SEPARATION	07-LA-00014	R059.78
53 1371	O	LOS ANGELES RIVER	07-LA-00101	_015.38	53 1419	U	ROUTE 14/138 SEPARATION	07-LA-00138	_043.42
53 1373	U	NORTH BROADWAY OC	07-LA-00005	_019.73	53 1420G	O	N405-S710 CONNECTOR OC	07-LA-00405	_007.55
53 1374	U	HUMBOLDT STREET UP	07-LA-00005	_020.12	53 1420G	U	N405-S710 CONNECTOR OC	07-LA-00405	_007.55
53 1375	O	KESTER AVENUE UC	07-LA-00101	_016.43	53 1421M	O	BATTERY STREET STORM DRAI	07-LA-00110	R001.41
53 1376	O	VAN NUYS BLVD UC	07-LA-00101	_015.91	53 1422F	O	S405-N710/710 SEPARATION	07-LA-00405	_007.66
53 1377	O	MARIPOSA EQUESTRIAN UC	07-LA-00134	_003.69	53 1422F	U	S405-N710/710 SEPARATION	07-LA-00405	_009.63
53 1378	O	RUBERTA EQUESTRAIN UC	07-LA-00134	_004.43	53 1422F	U	S405-N710/710 SEPARATION	07-LA-00710	_007.66
53 1379	U	PASADENA AVENUE OC	07-LA-00005	_019.86	53 1422F	U	S405-N710/710 SEPARATION	07-LA-00710	_009.66
53 1380	O	ETIWANDA AVENUE PUC	07-LA-00101	_020.95	53 1424	O	ELYSIAN VIADUCT	07-LA-00005	_020.31
53 1386F	O	S5-E60 CONNECTOR OC	07-LA-00005	_016.59	53 1424	U	ELYSIAN VIADUCT	07-LA-00110	_025.75
53 1386F	U	S5-E60 CONNECTOR OC	07-LA-00060	_000.44	53 1426	U	MOZART STREET POC	07-LA-00005	_019.43
53 1387R	O	MARIETTA STREET UC	07-LA-00005	_016.29	53 1427	U	STUDEBAKR ROAD OC	07-LA-00022	_001.14
53 1388S	O	EUCLID AVENUE ON-RAMP OC	07-LA-00005	_016.13	53 1429	O	ETHEL AVENUE PUC	07-LA-00101	_014.13
53 1388S	U	EUCLID AVENUE ON-RAMP OC	07-LA-00005	_016.13	53 1431	U	183RD STREET OC	07-LA-00091	R020.16
53 1389L	O	EUCLID AVENUE OFF-RAMP UC	07-LA-00005	_016.14	53 1432	U	CARMENITA ROAD OC	07-LA-00091	R020.45
53 1390R	O	SOTO STREET UC	07-LA-00005	_016.59	53 1433	U	BLOOMFIELD AVENUE OC	07-LA-00091	R019.17
53 1391L	O	ROUTE 5/60 SEPARATION	07-LA-00005	_016.59	53 1434	U	ARTESIA BLVD OC	07-LA-00091	R019.43
53 1391L	U	ROUTE 5/60 SEPARATION	07-LA-00005	_016.59	53 1436	O	FOX STREET UC	07-LA-00005	_039.70
53 1391L	U	ROUTE 5/60 SEPARATION	07-LA-00060	_000.42	53 1437M	O	TACOBI CREEK	07-LA-00072	_001.50
53 1392L	O	MARIETTA STREET UC	07-LA-00005	_016.29	53 1439	O	PARTHENIA STREET UC	07-LA-00405	_044.24
53 1393R	O	EB 60/5 SEPARATION	07-LA-00060	R000.63	53 1440	O	ANAVERDE CREEK	07-LA-00014	R059.11
53 1393R	U	EB 60/5 SEPARATION	07-LA-00005	_016.38	53 1441	O	SATICOY STREET UC	07-LA-00405	_042.87
53 1393R	U	EB 60/5 SEPARATION	07-LA-00101	_000.01	53 1442	U	LAS VIRGENES OC	07-LA-00101	_031.05
53 1394G	O	MARIETTA STREET UC (E60-S	07-LA-00060	R000.69	53 1443H	O	AVENUE 26 UC	07-LA-00005	_020.32
53 1395S	O	SOTO STREET OFF-RAMP OC	07-LA-00005	_016.37	53 1444K	O	NW CONNECTOR OC (RAMP)	07-LA-00010	_021.22
53 1395S	U	SOTO STREET OFF-RAMP OC	07-LA-00060	R000.64	53 1444K	U	NW CONNECTOR OC (RAMP)	07-LA-00710	R026.57
53 1396L	U	BOYLE AVENUE OC	07-LA-00060	_000.28	53 1445L	O	ROUTE 710/10 SEPARATION	07-LA-00710	_026.47
53 1397R	O	ROUTE 5/60 SEPARATION (N5	07-LA-00005	_016.36	53 1445L	U	ROUTE 710/10 SEPARATION	07-LA-00010	_021.35
53 1397R	U	ROUTE 5/60 SEPARATION (N5	07-LA-00060	R000.60	53 1445R	O	ROUTE 710/10 SEPARATION	07-LA-00710	_026.47
53 1398L	U	MARIETTA STREET OC	07-LA-00060	R000.73	53 1445R	U	ROUTE 710/10 SEPARATION	07-LA-00010	_021.35
53 1399	O	SHIRLEY AVENUE PUC	07-LA-00101	_022.52	53 1446	U	DANGLER AVENUE POC	07-LA-00060	R003.60
53 1400	O	OAKDALE AVENUE PUC	07-LA-00101	_022.99	53 1447G	O	N710-E&W10 CONNECTOR OC	07-LA-00710	T031.40
53 1401	O	SLAUSON AVENUE UC	07-LA-00405	_026.08	53 1447G	U	N710-E&W10 CONNECTOR OC	07-LA-00010	_021.42
53 1401F	O	W90-N405 CONNECTOR OC (SL	07-LA-00090	_002.62	53 1447G	U	N710-E&W10 CONNECTOR OC	07-LA-00010	_021.48

Index

Bridge Number	OU	Structure Name	Dist-Co-Rte	PM	Bridge Number	OU	Structure Name	Dist-Co-Rte	PM
53 1447G	U	N710-E&W10 CONNECTOR OC	07-LA-00710	T031.40	53 1496	O	PLUMMER STREET UC	07-LA-00405	_045.24
53 1448	O	PRIVATE PUC	07-LA-00605	R019.15	53 1498	O	LASSEN STREET UC	07-LA-00405	_045.74
53 1449	O	VICTORY BLVD UC	07-LA-00405	_041.36	53 1500	O	DEVONSHIRE STREET UC	07-LA-00405	_046.24
53 1452F	O	W134-N170 CONNECTOR OC	07-LA-00134	_000.03	53 1501	O	CHATSWORTH STREET UC	07-LA-00405	_046.74
53 1456H	O	ARROYO SECO CHANNEL	07-LA-00005	_020.33	53 1502	O	TULSA STREET PUC	07-LA-00405	_046.98
53 1457F	O	S110-N&S5 CONNECTOR OC	07-LA-00110	_026.12	53 1503	O	MAGNOLIA BLVD UC	07-LA-00170	R015.37
53 1457F	U	S110-N&S5 CONNECTOR OC	07-LA-00110	_026.12	53 1504	O	MORRISON STREET PUC	07-LA-00170	R015.00
53 1459G	O	RAMONA STREET UC (E10-S71)	07-LA-00010	_021.33	53 1505	O	OTSEGO STREET PUC	07-LA-00170	R015.30
53 1459L	O	RAMONA BLVD UC	07-LA-00710	_026.38	53 1506	O	RINALDI STREET UC	07-LA-00405	_047.75
53 1459R	O	RAMONA BLVD UC	07-LA-00710	_026.38	53 1507	O	SAN FERNANDO MISSION BLVD	07-LA-00405	_047.24
53 1460	O	DUVALL STREET ON-RAMP UC	07-LA-00005	_020.94	53 1509	O	ROUTE 605/72 (WHITTIER) S	07-LA-00605	R013.55
53 1460	U	DUVALL STREET ON-RAMP UC	07-LA-00005	_020.94	53 1509	U	ROUTE 605/72 (WHITTIER) S	07-LA-00072	_006.66
53 1460S	O	DUVALL STREET ON-RAMP UC	07-LA-00005	_020.94	53 1510	O	104TH STREET PUC	07-LA-00405	_022.00
53 1460S	U	DUVALL STREET ON-RAMP UC	07-LA-00005	_020.94	53 1511	U	SPRUCE AVENUE POC	07-LA-00405	_022.90
53 1461	O	ELMGROVE STREET OFF-RAMP	07-LA-00005	_020.99	53 1512	O	EXCELSIOR WASH	07-LA-00005	_002.45
53 1461	U	ELMGROVE STREET OFF-RAMP	07-LA-00005	_020.99	53 1513	O	TORRANCE LATERAL CHANNEL	07-LA-00405	_011.39
53 1461S	O	ELMGROVE STREET OFF-RAMP	07-LA-00005	_020.99	53 1515	U	UTILITY OC	07-LA-00405	_005.76
53 1461S	U	ELMGROVE STREET OFF-RAMP	07-LA-00005	_020.99	53 1516	O	PIERCE STREET PUC	07-LA-00005	_038.22
53 1462R	O	EB 60/SB5 SEPARATION	07-LA-00060	_000.45	53 1517	O	FILMORE STREET PUC	07-LA-00005	_038.77
53 1462R	U	EB 60/SB5 SEPARATION	07-LA-00005	_016.49	53 1518	O	STRANWOOD AVENUE PUC	07-LA-00405	_047.49
53 1463	O	PHILADELPHIA STREET STORM	07-LA-00071	R003.88	53 1519M	O	EAST CANYON CHANNEL	07-LA-00005	_040.53
53 1464	O	BEL AIR CREST ROAD NORTH	07-LA-00405	_035.81	53 1521K	U	S405-CENTURY BLVD OFF UC	07-LA-00405	_022.55
53 1465	U	CENTRAL OUTFALL OC	07-LA-00405	_023.52	53 1522S	O	CENTURY OFF-RAMP UC (E CO	07-LA-00405	_022.53
53 1466	U	MANCHESTER BLVD OC (N COL	07-LA-00405	_023.36	53 1522S	U	CENTURY OFF-RAMP UC (E CO	07-LA-00405	_022.53
53 1467	U	OLINDA STREET POC	07-LA-00005	_033.98	53 1524	U	214TH STREET POC	07-LA-00110	_007.20
53 1469	O	DISNEY EQUESTRIAN UC	07-LA-00134	_003.17	53 1525	U	220TH STREET POC	07-LA-00110	_006.76
53 1470M	O	RUBIO AVENUE STORM DRAIN	07-LA-00101	_018.69	53 1526	O	WILMINGTON CHANNEL	07-LA-00110	_004.77
53 1471	O	VINCENT THOMAS BRIDGE	07-LA-00047	_000.86	53 1527	O	OIL WELL UC	07-LA-00110	_004.95
53 1472	U	WICKS STREET POC	07-LA-00005	_035.63	53 1528	O	GRAND AVENUE UC	07-LA-00010	_038.51
53 1473H	O	710-S405 CONNECTOR OC	07-LA-00710	_009.20	53 1529	U	OBREGON STREET OC	07-LA-00605	R013.98
53 1473H	U	710-S405 CONNECTOR OC	07-LA-00405	_007.21	53 1531	U	BEVERLY BLVD OC	07-LA-00605	R014.41
53 1474	O	GLENDALE BLVD UC	07-LA-00002	_014.21	53 1532	O	ROSE HILLS OH	07-LA-00605	R014.94
53 1475G	O	ROSEBUD AVENUE UC	07-LA-00002	_014.84	53 1533	U	ROSE HILLS ROAD OC	07-LA-00605	R015.57
53 1475L	O	ROSEBUD AVENUE UC	07-LA-00002	_014.84	53 1534G	O	E60-N605/605 SEPARATION	07-LA-00060	_011.65
53 1475R	O	ROSEBUD AVENUE UC	07-LA-00002	_014.84	53 1534G	U	E60-N605/605 SEPARATION	07-LA-00060	_011.97
53 1476G	O	N405-N710 CONNECTOR	07-LA-00405	_007.20	53 1534G	U	E60-N605/605 SEPARATION	07-LA-00605	R017.32
53 1476G	U	N405-N710 CONNECTOR	07-LA-00405	_007.20	53 1535	O	ROUTE 60/605 SEPARATION	07-LA-00060	_011.67
53 1477	U	PECK ROAD OC	07-LA-00605	R016.65	53 1535	U	ROUTE 60/605 SEPARATION	07-LA-00060	_011.87
53 1480	O	WILLOW STREET UC	07-LA-00405	_003.01	53 1535	U	ROUTE 60/605 SEPARATION	07-LA-00060	_011.97
53 1481G	O	N LAKEWOOD BLVD-N405 CONN	07-LA-00405	_003.20	53 1535	U	ROUTE 60/605 SEPARATION	07-LA-00605	R017.41
53 1481G	U	N LAKEWOOD BLVD-N405 CONN	07-LA-00405	_003.20	53 1536F	O	W60-S605/605 SEPARATION	07-LA-00060	_011.75
53 1484S	U	MANCHESTER BLVD ON-RAMP O	07-LA-00405	_023.32	53 1536F	U	W60-S605/605 SEPARATION	07-LA-00060	_011.75
53 1485F	O	CADILLAC RAMP SEP W10-W18	07-LA-00010	R009.22	53 1536F	U	W60-S605/605 SEPARATION	07-LA-00605	R017.50
53 1485F	U	CADILLAC RAMP SEP W10-W18	07-LA-00010	R009.22	53 1537	O	RIVERGRADE OH (VALLEY UC)	07-LA-00605	R019.39
53 1489	U	STATE UNIVERSITY UP	07-LA-00710	R026.59	53 1537	U	RIVERGRADE OH (VALLEY UC)	07-LA-00605	R019.39
53 1492K	O	5TH STREET SB VIADUCT	07-LA-00110	_022.90	53 1539	O	OAK SPRINGS ROAD UC	07-LA-00014	_033.94
53 1493S	O	RIVERSIDE DRIVE OFF-RAMP	07-LA-00134	_000.01	53 1540	O	SPRING CANYON ROAD UC	07-LA-00014	_036.54
53 1493S	U	RIVERSIDE DRIVE OFF-RAMP	07-LA-00101	_011.60	53 1541	O	AGUA DULCE ROAD UC	07-LA-00014	_039.85
53 1493S	U	RIVERSIDE DRIVE OFF-RAMP	07-LA-00170	R014.50	53 1542	U	ARIZONA AVENUE POC	07-LA-00005	_013.57

Index

Bridge Number	OU	Structure Name	Dist-Co-Rte	PM	Bridge Number	OU	Structure Name	Dist-Co-Rte	PM
53 1544	U	ESCONDIDO ROAD OC	07-LA-00014	_043.29	53 1591M	O	LA SALLE AVENUE PUC	07-LA-00010	R013.12
53 1545L	O	PURITAN MINE ROAD UC	07-LA-00014	_045.73	53 1592	U	FOURTH STREET OC	07-LA-00001	R034.89
53 1545R	O	PURITAN MINE ROAD UC	07-LA-00014	_045.73	53 1594	O	ROUTE 1/10 SEPARATION	07-LA-00001	R034.55
53 1546	U	WARD ROAD OC	07-LA-00014	_046.76	53 1594	U	ROUTE 1/10 SEPARATION	07-LA-00010	R002.16
53 1547	O	TICK CANYON WASH	07-LA-00014	_035.34	53 1595	U	11TH STREET OC	07-LA-00010	R002.38
53 1548	O	ROUTE 5T/405 SEPARATION	07-LA-00005	_041.55	53 1596	U	14TH STREET OC	07-LA-00010	R002.61
53 1548	U	ROUTE 5T/405 SEPARATION	07-LA-00405	_048.51	53 1597	U	17TH STREET OC	07-LA-00010	R002.84
53 1549	O	SOLEDAD CANYON ROAD UC	07-LA-00014	_035.71	53 1598	U	20TH STREET OC	07-LA-00010	R003.07
53 1550K	O	HASKELL AVENUE UC	07-LA-00405	_041.35	53 1599	U	CLOVERFIELD BLVD OC	07-LA-00010	R003.34
53 1551	O	PALMS OH	07-LA-00010	R006.60	53 1600	O	STEWART STREET UC	07-LA-00010	R003.71
53 1552	O	MOTOR AVENUE UC	07-LA-00010	R006.74	53 1601	O	DORCHESTER AVENUE PUC	07-LA-00010	R003.90
53 1553S	O	MANNING AVENUE ON-RAMP SE	07-LA-00010	R007.08	53 1603	O	CENTINELA-PICO UC	07-LA-00010	R004.24
53 1553S	U	MANNING AVENUE ON-RAMP SE	07-LA-00010	R007.08	53 1604	O	BUNDY DRIVE UC	07-LA-00010	R004.51
53 1554	O	NATIONAL BLVD UC	07-LA-00010	R007.21	53 1605	O	BARRINGTON AVENUE UC	07-LA-00010	R004.82
53 1555	O	BAGLEY AVENUE UC	07-LA-00010	R007.58	53 1608	O	CORNING (GARTH) STREET UC	07-LA-00010	R008.65
53 1556	O	ROBERTSON BLVD ON-RAMP UC	07-LA-00010	R007.83	53 1608S	O	CORNING STREET EASTBOUND	07-LA-00010	R008.65
53 1556	U	ROBERTSON BLVD ON-RAMP UC	07-LA-00010	R007.83	53 1610G	O	BALLONA CREEK (E10 ON-RAM	07-LA-00010	R009.12
53 1557	O	ROBERTSON & NATIONAL UC	07-LA-00010	R007.92	53 1611S	O	BALLONA CREEK (E10-FAIRFA	07-LA-00010	R009.12
53 1558	O	CATTARAUGUS AVENUE UC	07-LA-00010	R008.30	53 1612F	O	BALLONA CREEK (W10-VENICE	07-LA-00010	R009.15
53 1559	O	OLIN STREET PUC	07-LA-00010	R008.47	53 1615	U	NATIONAL BLVD OC	07-LA-00010	R006.31
53 1562	O	SAN JOSE CREEK ACCESS ROA	07-LA-00605	R017.75	53 1616	U	OVERLAND AVENUE OC	07-LA-00010	R006.40
53 1563	O	VERMONT AVENUE UC	07-LA-00010	R013.80	53 1617	O	WESTWOOD BLVD UC	07-LA-00010	R006.12
53 1564	O	BUDLONG AVENUE UC	07-LA-00010	R013.54	53 1618	O	GOLF COURSE PUC	07-LA-00605	R018.67
53 1565	O	NORMANDIE AVENUE UC	07-LA-00010	R013.30	53 1619E	O	S LAKWOOD BLVD-S405 CONN	07-LA-00405	_003.46
53 1566	U	WESTERN AVENUE OC	07-LA-00010	R012.82	53 1620	O	GATEWAY BLVD UC	07-LA-00010	R004.89
53 1567	U	GRAMERCY PLACE OC	07-LA-00010	R012.57	53 1621	O	LOST CANYON ROAD UC	07-LA-00014	_032.53
53 1568	U	ARLINGTON AVENUE OC	07-LA-00010	R012.32	53 1623	O	SEPULVEDA BLVD UC	07-LA-00010	R005.56
53 1569	U	SIXTH AVENUE OC	07-LA-00010	R011.97	53 1627G	O	E10-N405 CONNECTOR	07-LA-00010	R005.28
53 1570	U	TENTH AVENUE OC	07-LA-00010	R011.70	53 1627G	U	E10-N405 CONNECTOR	07-LA-00010	R005.28
53 1571	U	CRENSHAW BLVD OC	07-LA-00010	R011.39	53 1627G	U	E10-N405 CONNECTOR	07-LA-00405	_029.60
53 1572	U	WEST BLVD OC	07-LA-00010	R011.03	53 1627G	U	E10-N405 CONNECTOR	07-LA-00405	_029.63
53 1573K	O	CHERRY AVENUE OFF-RAMP UC	07-LA-00405	_005.01	53 1627G	U	E10-N405 CONNECTOR	07-LA-00405	_029.71
53 1574S	O	ORANGE AVENUE OFF-RAMP OC	07-LA-00405	_004.99	53 1628	O	ROUTE 10/405 SEPARATION	07-LA-00010	R005.43
53 1574S	U	ORANGE AVENUE OFF-RAMP OC	07-LA-00405	_004.99	53 1628	U	ROUTE 10/405 SEPARATION	07-LA-00405	_029.54
53 1575M	O	138TH STREET STORM DRAIN	07-LA-00110	_012.17	53 1629F	O	S405-E10 CONNECTOR OC	07-LA-00405	_029.62
53 1576M	O	ORCHARD AVENUE PUC	07-LA-00010	R014.00	53 1629F	U	S405-E10 CONNECTOR OC	07-LA-00010	R005.45
53 1577S	O	WILLOW STREET UC	07-LA-00405	_002.30	53 1629F	U	S405-E10 CONNECTOR OC	07-LA-00010	_029.62
53 1579	O	BALLONA CREEK	07-LA-00010	R009.12	53 1630G	O	N405-W10 CONNECTOR OC	07-LA-00405	_029.43
53 1579	U	BALLONA CREEK	07-LA-00010	R009.12	53 1630G	U	N405-W10 CONNECTOR OC	07-LA-00010	R005.44
53 1581	O	MARVIN AVENUE PUC	07-LA-00010	R009.61	53 1630G	U	N405-W10 CONNECTOR OC	07-LA-00405	_029.43
53 1582	O	HAUSER BLVD UC	07-LA-00010	R009.74	53 1631	O	SOUTH CONNECTOR UC	07-LA-00605	R020.09
53 1583M	O	DUNSMUIR AVENUE PUC	07-LA-00010	R009.94	53 1631	U	SOUTH CONNECTOR UC	07-LA-00605	R020.09
53 1584	O	REDONDO BLVD UC	07-LA-00010	R010.12	53 1631G	O	SOUTH CONNECTOR UC (N605-	07-LA-00605	R020.09
53 1585	O	SYCAMORE AVENUE PUC	07-LA-00010	R010.26	53 1631G	U	SOUTH CONNECTOR UC (N605-	07-LA-00605	R020.09
53 1586	O	LA BREA AVENUE UC	07-LA-00010	R010.43	53 1632	O	ROUTE 605/10 SEPARATION	07-LA-00605	R020.17
53 1587	O	HARCOURT AVENUE UC	07-LA-00010	R010.72	53 1632	U	ROUTE 605/10 SEPARATION	07-LA-00010	_031.14
53 1588	U	VIRGINIA ROAD POC	07-LA-00010	R011.17	53 1633	O	NORTH CONNECTOR UC	07-LA-00605	_020.27
53 1589	U	EIGHTH AVENUE POC	07-LA-00010	R011.84	53 1633	U	NORTH CONNECTOR UC	07-LA-00605	_020.27
53 1590	U	4TH AVENUE POC	07-LA-00010	R012.10	53 1633G	O	N CONNECTOR UC (E10-N605)	07-LA-00010	_031.18

Index

Bridge Number	OU	Structure Name	Dist-Co-Rte	PM	Bridge Number	OU	Structure Name	Dist-Co-Rte	PM
53 1633G	U	N CONNECTOR UC (E10-N605)	07-LA-00010	_031.18	53 1667	O	WASHINGTON BLVD UC	07-LA-00605	R012.05
53 1634	O	COVENTRY PLACE UC	07-LA-00010	R005.99	53 1668	O	SARAGOSA STREET UC	07-LA-00605	R012.41
53 1635S	O	STADIUM WAY OFF RAMP OC	07-LA-00110	_024.53	53 1669	O	DUNLAP CROSSING ROAD UC	07-LA-00605	R012.85
53 1635S	U	STADIUM WAY OFF RAMP OC	07-LA-00110	_024.53	53 1670	O	BEXLEY DRIVE UC	07-LA-00605	R013.18
53 1637F	O	W10-S405 CONNECTOR	07-LA-00010	R005.65	53 1671K	O	BALLONA CREEK (FAIRFAX-W1	07-LA-00010	R009.10
53 1637F	U	W10-S405 CONNECTOR	07-LA-00405	_005.65	53 1672	O	VANOWEN STREET UC	07-LA-00170	R017.75
53 1637F	U	W10-S405 CONNECTOR	07-LA-00405	_029.10	53 1673M	O	BURBANK WEST CHANNEL	07-LA-00005	_030.00
53 1637F	U	W10-S405 CONNECTOR	07-LA-00405	_029.54	53 1674	U	WHITSETT UP	07-LA-00170	R018.40
53 1638G	O	N405-E10 CONNECTOR OC	07-LA-00405	_029.42	53 1675	O	ROSCOE BLVD UC	07-LA-00170	R019.72
53 1639L	O	FRONTAGE ROAD UC	07-LA-00126	R005.66	53 1676	O	STRATHERN STREET UC	07-LA-00170	R019.30
53 1639R	O	FRONTAGE ROAD UC	07-LA-00126	R005.66	53 1677	U	SHERMAN WAY OC	07-LA-00170	R018.27
53 1640	O	MILITARY AVENUE UC	07-LA-00010	R005.76	53 1678	U	PALO COMADO OC	07-LA-00101	_033.69
53 1642M	O	LAGUNA CHANNEL	07-LA-00710	_025.26	53 1680	U	PARKWAY CALABASAS OC	07-LA-00101	_028.29
53 1643M	O	LAGUNA CHANNEL	07-LA-00710	_026.12	53 1681	U	MUREAU ROAD OC	07-LA-00101	_029.06
53 1644	O	CHANDLER BLVD UC	07-LA-00170	R015.63	53 1682S	O	SHERMAN WY SEPARATION	07-LA-00170	R018.16
53 1645	O	ALONDRA BLVD UC	07-LA-00605	R005.81	53 1682S	U	SHERMAN WY SEPARATION	07-LA-00170	R018.00
53 1646	O	FAIRTON STREET UC	07-LA-00605	R006.32	53 1683	O	COLFAX AVENUE UC	07-LA-00170	R015.91
53 1647	O	EXCELSIOR DRIVE UC	07-LA-00605	R006.40	53 1684	O	BURBANK BLVD UC	07-LA-00170	R015.99
53 1648	O	ROSECRANS AVENUE UC	07-LA-00605	R006.81	53 1685	O	OXNARD STREET UC	07-LA-00170	R016.63
53 1650	O	FOSTER ROAD UC	07-LA-00605	R007.34	53 1686	O	LAUREL CANYON BLVD UC	07-LA-00170	R016.77
53 1651	O	IMPERIAL HIGHWAY UC	07-LA-00605	R007.85	53 1687	O	VICTORY BLVD UC	07-LA-00170	R017.25
53 1651K	O	IMPERIAL HIGHWAY UC (IMPE	07-LA-00605	R007.85	53 1687K	O	VICTORY BLVD UC	07-LA-00170	R017.25
53 1651T	O	N605-FIRESTONE (AT IMPERI	07-LA-00605	R007.84	53 1687S	O	VICTORY BLVD UC	07-LA-00170	R017.25
53 1651T	U	N605-FIRESTONE (AT IMPERI	07-LA-00605	R007.84	53 1688	O	RYE CANYON ROAD UC	07-LA-00005	R054.17
53 1652	O	HOXIE OVERHEAD	07-LA-00605	R008.23	53 1691	U	HART STREET POC	07-LA-00170	R018.02
53 1652K	O	HOXIE OVERHEAD (FIRESTONE	07-LA-00605	R008.23	53 1692	O	TONOPAH STREET PUC	07-LA-00005	_036.41
53 1652S	O	HOXIE OVERHEAD (N605-FIRE	07-LA-00605	R008.23	53 1693	O	FINDLAY AVENUE UC	07-LA-00060	R005.16
53 1653	O	FIRESTONE BLVD UC	07-LA-00605	R008.38	53 1694	O	WILCOX AVENUE UC	07-LA-00060	R005.89
53 1653S	O	FIRESTONE BLVD UC (N605-F	07-LA-00605	R008.37	53 1695	O	GARFIELD AVENUE UC	07-LA-00060	R005.60
53 1654	O	CECILIA STREET UC	07-LA-00605	R008.91	53 1696	O	GERHART AVENUE UC	07-LA-00060	R004.80
53 1655G	O	N605-N5&S5 CONNECTOR OC	07-LA-00605	R009.22	53 1697	O	ATLANTIC BLVD UC	07-LA-00060	R004.43
53 1655G	U	N605-N5&S5 CONNECTOR OC	07-LA-00605	R009.22	53 1698	O	SAN GABRIEL RIVER	07-LA-00091	R016.62
53 1656	O	FLORENCE AVENUE UC	07-LA-00605	R009.35	53 1699	O	POMONA BLVD UC	07-LA-00060	R004.68
53 1656G	O	N605-S5 CONNECTOR OC	07-LA-00605	R009.35	53 1700S	O	VICTORY BLVD RAMP SEPARAT	07-LA-00170	R017.13
53 1657G	O	N605-N5 CONNECTOR OC	07-LA-00605	R009.52	53 1700S	U	VICTORY BLVD RAMP SEPARAT	07-LA-00170	R017.00
53 1657G	U	N605-N5 CONNECTOR OC	07-LA-00005	_006.72	53 1701K	O	VICTORY BLVD RAMP SEPARAT	07-LA-00170	R017.33
53 1658S	O	FLORENCE AVENUE ON-RAMP C	07-LA-00005	_006.65	53 1701K	U	VICTORY BLVD RAMP SEPARAT	07-LA-00170	R017.00
53 1658S	U	FLORENCE AVENUE ON-RAMP C	07-LA-00005	_006.65	53 1702	U	NW CONNECTOR (S710-W10)	07-LA-00710	R026.59
53 1659K	O	FLORENCE AVENUE OFF-RAMP	07-LA-00605	R009.54	53 1703G	O	E91-N605 CONNECTOR OC	07-LA-00091	R016.97
53 1659K	U	FLORENCE AVENUE OFF-RAMP	07-LA-00005	_006.93	53 1703G	U	E91-N605 CONNECTOR OC	07-LA-00605	R004.93
53 1660	O	ROUTE 605/5 SEPARATION	07-LA-00605	R009.55	53 1704	O	ROUTE 91/605 SEPARATION	07-LA-00091	R016.90
53 1660	U	ROUTE 605/5 SEPARATION	07-LA-00005	_006.90	53 1704	U	ROUTE 91/605 SEPARATION	07-LA-00605	R004.75
53 1660	U	ROUTE 605/5 SEPARATION	07-LA-00605	R009.55	53 1704	U	ROUTE 91/605 SEPARATION	07-LA-00605	R004.77
53 1661	O	DAVENRICH STREET UC	07-LA-00605	R009.94	53 1704	U	ROUTE 91/605 SEPARATION	07-LA-00605	R004.78
53 1662	O	TELEGRAPH ROAD UC	07-LA-00605	R010.25	53 1704	U	ROUTE 91/605 SEPARATION	07-LA-00605	R005.05
53 1663	O	LOS NIETOS OH	07-LA-00605	R011.20	53 1705F	O	W91-S605 CONNECTOR OC	07-LA-00091	R016.93
53 1664	O	BRADWELL OH	07-LA-00605	R011.39	53 1705F	U	W91-S605 CONNECTOR OC	07-LA-00605	R005.17
53 1665	O	SLAUSON AVENUE UC	07-LA-00605	R011.54	53 1706	O	STUDEBAKER ROAD UC	07-LA-00091	R017.08
53 1666	O	WADDELL STREET UC	07-LA-00605	R011.80	53 1707F	O	W91-N&S605 CONNECTOR OC	07-LA-00091	R017.09

Index

Bridge Number	OU	Structure Name	Dist-Co-Rte	PM	Bridge Number	OU	Structure Name	Dist-Co-Rte	PM
53 1708	U	HELLMAN AVENUE OC	07-LA-00710	R027.11	53 1749	U	BRAND BLVD OC	07-LA-00134	R007.13
53 1709	O	MARKLAND DRIVE UC	07-LA-00060	R006.30	53 1750	U	LOUISE STREET OC	07-LA-00134	R007.26
53 1709K	O	MARKLAND DRIVE UC	07-LA-00060	R006.30	53 1751	U	JACKSON STREET OC	07-LA-00134	R007.40
53 1710	U	195TH STREET OC	07-LA-00605	R003.40	53 1752	U	GENEVA STREET OC	07-LA-00134	R007.60
53 1711	O	183RD STREET UC	07-LA-00605	R004.26	53 1755	O	CLAYTON OH	07-LA-00060	_012.18
53 1712K	O	HUMPHREYS AVENUE RAMP SE	07-LA-00710	_024.32	53 1756	O	COURSON ROAD UC	07-LA-00014	R056.32
53 1712K	U	HUMPHREYS AVENUE RAMP SE	07-LA-00060	R003.20	53 1757	O	ARDMORE AVENUE UC	07-LA-00091	R015.39
53 1714G	O	N710-E&W60 CONNECTOR OC	07-LA-00710	_024.61	53 1759	O	CLARK AVENUE UC	07-LA-00091	R015.10
53 1714G	U	N710-E&W60 CONNECTOR OC	07-LA-00060	R003.29	53 1760	O	ROUTE 91/19 SEPARATION	07-LA-00091	R014.60
53 1714G	U	N710-E&W60 CONNECTOR OC	07-LA-00710	_024.61	53 1760	U	ROUTE 91/19 SEPARATION	07-LA-00019	_006.05
53 1714G	U	N710-E&W60 CONNECTOR OC	07-LA-00710	_024.64	53 1760F	O	S19-E91 CONNECTOR OC	07-LA-00019	_006.03
53 1715H	O	E60 & W60 - S710 CONNECTO	07-LA-00060	R003.28	53 1760F	U	S19-E91 CONNECTOR OC	07-LA-00019	_006.03
53 1715H	U	E60 & W60 - S710 CONNECTO	07-LA-00060	R003.28	53 1760G	O	N19-W91 CONNECTOR OC	07-LA-00019	_006.07
53 1715H	U	E60 & W60 - S710 CONNECTO	07-LA-00710	_024.62	53 1760G	U	N19-W91 CONNECTOR OC	07-LA-00019	_006.07
53 1716F	O	S710-E&W60 CONNECTOR OC	07-LA-00710	_024.64	53 1761	O	DOWNEY AVENUE UC	07-LA-00091	R014.10
53 1716F	U	S710-E&W60 CONNECTOR OC	07-LA-00060	R003.29	53 1763	O	ARLETA & SHELDON UC	07-LA-00170	R020.10
53 1717H	O	E60 & W60 - N710 CONNECTO	07-LA-00060	R003.26	53 1764	U	SAN GABRIEL BLVD OC	07-LA-00060	R008.55
53 1717H	U	E60 & W60 - N710 CONNECTO	07-LA-00060	R003.22	53 1765	U	SANTA ANITA AVENUE OC	07-LA-00060	_010.23
53 1717H	U	E60 & W60 - N710 CONNECTO	07-LA-00060	R003.25	53 1766	O	PECK ROAD UC	07-LA-00060	_011.00
53 1717H	U	E60 & W60 - N710 CONNECTO	07-LA-00710	_024.62	53 1767	O	SAN GABRIEL RIVER	07-LA-00060	_011.30
53 1718	O	BELLFLOWER BLVD UC	07-LA-00091	R015.61	53 1768	O	WORKMAN MILL ROAD UC	07-LA-00060	_011.98
53 1719	O	BIXBY AVENUE UC	07-LA-00091	R015.87	53 1770	O	ROUTE 164/60 SEPARATION	07-LA-00164	_003.32
53 1720	O	WOODRUFF AVENUE UC	07-LA-00091	R016.07	53 1770	U	ROUTE 164/60 SEPARATION	07-LA-00060	_009.51
53 1721	O	DAIRY VALLEY OH	07-LA-00605	R004.71	53 1771	O	SEVENTH AVENUE UC	07-LA-00060	_014.26
53 1722	O	CARSON STREET UC	07-LA-00605	R001.74	53 1772	O	TURNBULL CANYON ROAD UC	07-LA-00060	_015.09
53 1723	U	SPRING STREET OC	07-LA-00605	R000.29	53 1773	O	STONER CREEK ROAD UC	07-LA-00060	_019.10
53 1724	U	CENTRALIA ROAD OC	07-LA-00605	R002.31	53 1774	U	GREENWOOD AVENUE OC	07-LA-00060	R006.86
53 1725	U	DEL AMO BLVD OC	07-LA-00605	R002.87	53 1776L	O	FRAZIER MOUNTAIN UC	07-LA-00005	R088.56
53 1726	U	REYES ADOBE OC	07-LA-00101	_036.18	53 1776R	O	FRAZIER MOUNTAIN UC	07-LA-00005	R088.56
53 1727F	O	CESAR E CHAVEZ AVENUE UC	07-LA-00710	_024.97	53 1778L	O	GORMAN UC	07-LA-00005	R085.80
53 1728	U	BELVEDERE POC	07-LA-00060	R003.88	53 1778R	O	GORMAN UC	07-LA-00005	R085.80
53 1729	O	WOODS AVENUE UC	07-LA-00060	R004.08	53 1779	U	TEJON PASS OC	07-LA-00005	R087.37
53 1730	U	LOST HILLS OC	07-LA-00101	_031.91	53 1782S	O	HOLLY DRIVE UC RAMP	07-LA-00101	_007.40
53 1731	O	LIBERTY CANYON ROAD UC	07-LA-00101	_032.78	53 1783	U	PICO LYONS OC	07-LA-00005	R050.33
53 1732	U	SOUTH STREET OC	07-LA-00605	R003.75	53 1784	O	HACIENDA BLVD UC	07-LA-00060	_015.93
53 1733	O	STUDEBAKER ROAD UC	07-LA-00605	R004.39	53 1785	O	STIMSON AVENUE UC	07-LA-00060	_016.30
53 1734	U	MEDNIK AVENUE OC	07-LA-00060	R003.74	53 1786	O	FULLERTON ROAD UC	07-LA-00060	_019.46
53 1735	O	ARTESIA BLVD UC	07-LA-00605	R004.77	53 1787	O	LEMON AVENUE UC	07-LA-00060	R022.38
53 1735G	O	N605-E91 CONNECTOR OC	07-LA-00605	R004.78	53 1788	O	FAIRWAY DRIVE UC	07-LA-00060	R021.48
53 1736	O	RIO HONDO	07-LA-00060	_008.89	53 1789	U	AZUSA AVENUE OC	07-LA-00060	_017.97
53 1737H	O	SAN GABRIEL RIVER (S605-N	07-LA-00405	_000.02	53 1790	O	LOS ANGELES RIVER BOH	07-LA-00134	R005.67
53 1738	O	AVENUE "Q" UC	07-LA-00014	R060.19	53 1790H	O	W134-5 CONNECTOR BOH	07-LA-00134	R005.67
53 1741	O	GALAVAN STORM DRAIN	07-LA-00110	_005.90	53 1790H	U	W134-5 CONNECTOR BOH	07-LA-00005	_026.59
53 1742	U	GRIDLEY ROAD POC	07-LA-00605	R002.59	53 1790H	U	W134-5 CONNECTOR BOH	07-LA-00005	_026.60
53 1744	O	CONCORD STREET UC	07-LA-00134	R006.18	53 1790H	U	W134-5 CONNECTOR BOH	07-LA-00134	R005.67
53 1745	O	KENILWORTH AVENUE PUC	07-LA-00134	R006.44	53 1792L	O	CALGROVE BLVD UC	07-LA-00005	R049.03
53 1746	O	PACIFIC AVENUE UC	07-LA-00134	R006.57	53 1792R	O	CALGROVE BLVD UC	07-LA-00005	R049.03
53 1747	U	COLUMBUS AVENUE POC	07-LA-00134	R006.74	53 1793	O	WARD WASH	07-LA-00014	_046.60
53 1748	U	CENTRAL AVENUE OC	07-LA-00134	R006.96	53 1794	U	BARREL SPRINGS ROAD OC	07-LA-00014	R057.37

Index

Bridge Number	OU	Structure Name	Dist-Co-Rte	PM	Bridge Number	OU	Structure Name	Dist-Co-Rte	PM
53 1795	O	RIVER ACCESS ROAD UC	07-LA-00060	_011.51	53 1841M	O	OSITO CANYON CULVERT	07-LA-00005	R070.18
53 1796	U	WELDON CANYON OC	07-LA-00005	R046.58	53 1842M	O	ALLEN CANYON CULVERT	07-LA-00005	R072.48
53 1798L	O	ROUTE 5/138 SEPARATION	07-LA-00005	R081.47	53 1843M	O	POSEY CANYON CULVERT	07-LA-00005	R073.04
53 1798L	U	ROUTE 5/138 SEPARATION	07-LA-00138	_000.02	53 1844M	O	CHERRY CANYON CULVERT	07-LA-00005	R071.33
53 1798R	O	ROUTE 5/138 SEPARATION	07-LA-00005	R081.47	53 1845	O	OLD BREA CANYON ROAD UC	07-LA-00060	R022.97
53 1798R	U	ROUTE 5/138 SEPARATION	07-LA-00138	_000.02	53 1846G	O	E60-S57 CONNECTOR OC	07-LA-00060	R023.31
53 1799L	O	QUAIL LAKE ROAD UC	07-LA-00005	R081.76	53 1848G	O	N57-W60 CONNECTOR OC	07-LA-00057	R004.32
53 1799R	O	QUAIL LAKE ROAD UC	07-LA-00005	R081.76	53 1848G	U	N57-W60 CONNECTOR OC	07-LA-00057	R004.32
53 1800L	O	ROUTE 5/138 SEPARATION	07-LA-00005	R082.08	53 1848G	U	N57-W60 CONNECTOR OC	07-LA-00060	R023.37
53 1800L	U	ROUTE 5/138 SEPARATION	07-LA-00138	_000.01	53 1850	U	WARDLOW ROAD OC	07-LA-00605	R000.79
53 1800R	O	ROUTE 5/138 SEPARATION	07-LA-00005	R082.08	53 1851	O	ROUTE 90/405 SEPARATION	07-LA-00090	_002.54
53 1800R	U	ROUTE 5/138 SEPARATION	07-LA-00138	_000.01	53 1851	U	ROUTE 90/405 SEPARATION	07-LA-00405	_025.95
53 1801E	O	QUAIL LAKE ROAD UC	07-LA-00138	_000.24	53 1852F	O	S405-E90 CONNECTOR OC	07-LA-00405	_025.91
53 1802E	O	ROUTE 5-138 CONNECTOR	07-LA-00138	_000.14	53 1852F	U	S405-E90 CONNECTOR OC	07-LA-00405	_025.91
53 1803F	O	S5-E138 CONNECTOR OC	07-LA-00005	R081.77	53 1853G	O	E90-S405 CONNECTOR OC	07-LA-00090	_002.58
53 1803F	U	S5-E138 CONNECTOR OC	07-LA-00138	_000.63	53 1854G	O	E90-N405 CONNECTOR OC	07-LA-00090	_002.55
53 1804	U	TWEEDY LANE POC	07-LA-00005	_009.15	53 1854G	U	E90-N405 CONNECTOR OC	07-LA-00090	_002.55
53 1805L	O	SMOKEY BEAR ROAD UC	07-LA-00005	R077.96	53 1854G	U	E90-N405 CONNECTOR OC	07-LA-00405	_025.96
53 1805R	O	SMOKEY BEAR ROAD UC	07-LA-00005	R077.96	53 1855F	O	W90-N405 CONNECTOR OC (JE	07-LA-00090	_002.73
53 1806	U	NOGALES STREET OC	07-LA-00060	_020.43	53 1856	U	CITY TERRACE POC	07-LA-00010	_019.98
53 1807	U	BISCAILUZ DRIVE OC	07-LA-00005	R056.12	53 1857	U	AVENUE "B" OC	07-LA-00014	R076.01
53 1810L	O	TEMPLIN HIGHWAY UC	07-LA-00005	R065.97	53 1858	U	AVENUE "C" OC	07-LA-00014	R075.01
53 1810R	O	TEMPLIN HIGHWAY UC	07-LA-00005	R065.97	53 1859	U	AVENUE "E" OC	07-LA-00014	R073.00
53 1812	U	BARFORD POC	07-LA-00060	_016.55	53 1860	U	AVENUE "G" OC	07-LA-00014	R070.99
53 1814	O	CLIFFORD STREET PUC	07-LA-00002	_014.02	53 1861	U	AVENUE "F" OC	07-LA-00014	R072.00
53 1817	O	MAGNOLIA AVNUE UC	07-LA-00210	R033.67	53 1862	U	AVENUE "H" OC	07-LA-00014	R069.99
53 1818	O	MYRTLE AVENUE UC	07-LA-00210	R033.91	53 1863	O	VERDUGO ROAD UC	07-LA-00134	R008.23
53 1819	O	CALIFORNIA AVENUE UC	07-LA-00210	R034.24	53 1864	U	GRAND AVENUE OC	07-LA-00060	R024.45
53 1820	O	SHAMROCK AVENUE UC	07-LA-00210	R034.49	53 1865	U	WILMINGTON AVENUE OC	07-LA-00091	R009.15
53 1821	O	MOUNTAIN AVENUE UC	07-LA-00210	R034.74	53 1866	O	CHEVY CHASE DRIVE UC	07-LA-00134	R008.35
53 1822	O	BUENA VISTA STREET UC	07-LA-00210	R035.24	53 1867	O	SAN GABRIEL RIVER	07-LA-00210	R036.82
53 1823	O	DUNCANNON AVENUE UC	07-LA-00210	R035.52	53 1868M	O	CHARITON STREET STORM DRA	07-LA-00010	R008.78
53 1824	O	HIGHLAND AVENUE UC	07-LA-00210	R035.87	53 1869	O	HUNTINGTON DRIVE UC	07-LA-00210	R032.89
53 1825	O	SAN JOSE WASH (WEST)	07-LA-00010	_044.84	53 1870	U	EASTMAN AVENUE POC	07-LA-00005	_014.57
53 1829	O	SAN JOSE CREEK CHANNEL	07-LA-00605	R015.70	53 1871M	O	NEWHALL RANCH DRAIN	07-LA-00005	R055.28
53 1830	O	ROSE HILLS CHANNEL	07-LA-00605	R015.37	53 1872	O	MONTEREY AVENUE UC	07-LA-00210	R033.10
53 1831	O	IVERSON ROAD UC	07-LA-00118	R001.09	53 1873	O	PROSPECTORS UC	07-LA-00060	R025.36
53 1832	O	ROUTE 118/27 SEPARATION	07-LA-00118	R001.78	53 1873G	O	E60-N57 CONNECTOR OC	07-LA-00060	R025.36
53 1832	U	ROUTE 118/27 SEPARATION	07-LA-00027	_020.06	53 1873G	U	E60-N57 CONNECTOR OC	07-LA-00060	R025.38
53 1833	O	CALIFORNIA AQUEDUCT	07-LA-00014	R057.14	53 1874	O	SAWPIT WASH	07-LA-00210	R034.60
53 1834L	U	CENTURY BLVD OC	07-LA-00001	_026.91	53 1875	U	GLENDALE AVENUE OC	07-LA-00134	R007.87
53 1834R	U	CENTURY BLVD OC	07-LA-00001	_026.90	53 1876	U	KINCAID UP	07-LA-00210	R038.35
53 1835	O	AVENUE D SEPARATION	07-LA-00138	_036.85	53 1877	U	DORAN STREET POC	07-LA-00134	R008.04
53 1835	U	AVENUE D SEPARATION	07-LA-00014	R074.00	53 1878	O	SINCLAIR AVENUE UC	07-LA-00134	R008.56
53 1836	U	AVENUE "A" OC	07-LA-00014	R077.00	53 1878F	O	SINCLAIR AVENUE UC	07-LA-00002	R018.94
53 1837	O	FOREST SERVICE RD UC	07-LA-00005	R073.53	53 1879	U	ZACHARY PADILLA AVENUE OC	07-LA-00210	R038.58
53 1838G	O	N405-W90 CONNECTOR OC	07-LA-00405	_025.99	53 1880	O	IRWINDALE OH	07-LA-00210	R037.83
53 1838G	U	N405-W90 CONNECTOR OC	07-LA-00405	_025.99	53 1881	U	IRWINDALE AVENUE OC	07-LA-00210	R037.86
53 1839M	O	WEST FORK LIEBRE GULCH CU	07-LA-00005	R074.94	53 1882	O	FIFTH AVENUE UC	07-LA-00210	R032.61

Index

Bridge Number	OU	Structure Name	Dist-Co-Rte	PM	Bridge Number	OU	Structure Name	Dist-Co-Rte	PM
53 1883	O	MAYFLOWER AVENUE UC	07-LA-00210	R033.40	53 1917F	U	W134-S2 CONNECTOR OC	07-LA-00134	R008.97
53 1884	O	HARVEY DRIVE UC	07-LA-00134	R008.81	53 1918G	O	E134-W2 CONNECTOR OC	07-LA-00134	R008.95
53 1884G	O	HARVEY DRIVE UC	07-LA-00002	R018.83	53 1919	O	ROUTE 134/2 SEPARATION	07-LA-00134	R008.96
53 1885M	O	HIALEAH SPRINGS CULVERT	07-LA-00118	R000.71	53 1919	U	ROUTE 134/2 SEPARATION	07-LA-00002	R018.81
53 1886	O	ROUTE 210/39 SEPARATION	07-LA-00210	R039.58	53 1919S	O	ROUTE 134/2 SEPARATION	07-LA-00134	R008.97
53 1886S	O	S39-E210 CONNECTOR OC	07-LA-00210	R039.58	53 1919S	U	ROUTE 134/2 SEPARATION	07-LA-00002	R018.80
53 1887	U	VERNON AVENUE OC	07-LA-00210	R038.96	53 1920G	O	E2-W134 CONNECTOR OC	07-LA-00002	R018.82
53 1888	O	FIRST STREET UC	07-LA-00210	R039.36	53 1920G	U	E2-W134 CONNECTOR OC	07-LA-00002	R018.82
53 1889	O	SANTA ANITA WASH	07-LA-00210	R032.20	53 1921F	O	W2-E134 CONNECTOR OC	07-LA-00002	R018.81
53 1890	O	FIRST AVENUE UC	07-LA-00210	R032.08	53 1921F	U	W2-E134 CONNECTOR OC	07-LA-00002	R018.81
53 1891	O	SANTA ANITA AVENUE UC	07-LA-00210	R031.88	53 1921F	U	W2-E134 CONNECTOR OC	07-LA-00134	R008.98
53 1892	U	BROADLAND AVENUE POC	07-LA-00210	R035.07	53 1922	U	MACARTHUR AVENUE OC	07-LA-00047	L000.09
53 1893	U	MOUNTAIN STREET OC	07-LA-00002	R020.05	53 1922	U	MACARTHUR AVENUE OC	07-LA-00110	R001.06
53 1894	O	SHERER LANE UC	07-LA-00002	R020.57	53 1923L	O	ROUTE 605/210 SEPARATION	07-LA-00605	_025.75
53 1895L	O	POLK STREET UC	07-LA-00210	R003.28	53 1923L	U	ROUTE 605/210 SEPARATION	07-LA-00210	R036.41
53 1895R	O	POLK STREET UC	07-LA-00210	R003.28	53 1923R	O	ROUTE 605/210 SEPARATION	07-LA-00605	_025.75
53 1896	U	ASTORIA STREET POC	07-LA-00210	R003.57	53 1923R	U	ROUTE 605/210 SEPARATION	07-LA-00210	R036.43
53 1897	U	HARDING STREET POC	07-LA-00210	R004.70	53 1924L	O	ROXFORD STREET UC	07-LA-00210	R001.92
53 1898L	O	MACLAY STREET UC	07-LA-00210	R004.94	53 1924R	O	ROXFORD STREET UC	07-LA-00210	R001.92
53 1898R	O	MACLAY STREET UC	07-LA-00210	R004.94	53 1925	U	TYLER STREET POC	07-LA-00210	R003.01
53 1899	O	DIAMOND BAR UC	07-LA-00060	R025.56	53 1926	U	BLED SOE STREET OC	07-LA-00210	R002.74
53 1900	U	SECOND STREET POC	07-LA-00210	R039.12	53 1927	U	SAYRE STREET OC	07-LA-00210	R003.84
53 1901	U	HARVEY DRIVE OC	07-LA-00002	R018.92	53 1928	U	HUBBARD STREET OC	07-LA-00210	R004.11
53 1902L	O	S5/N5 SEPARATION	07-LA-00005	R059.95	53 1929	O	VERDUGO ROAD UC	07-LA-00002	R017.00
53 1902L	U	S5/N5 SEPARATION	07-LA-00005	R059.95	53 1930	O	EAST GLENDORA OH	07-LA-00210	R044.04
53 1903R	O	N5/S5 SEPARATION	07-LA-00005	R064.49	53 1930L	O	N57-W210 CONNECTOR & OVER	07-LA-00057	R012.18
53 1903R	U	N5/S5 SEPARATION	07-LA-00005	R064.49	53 1930R	O	EAST GLENDORA (E210-S57 C	07-LA-00210	R044.04
53 1904	O	DORCHESTER AVENUE DRAIN	07-LA-00710	R027.02	53 1931	O	GLADSTONE OH	07-LA-00057	R011.15
53 1905	O	E60-N57 CONNECTOR UC	07-LA-00060	R025.45	53 1933	O	SPADRA OH	07-LA-00057	R006.68
53 1905	U	E60-N57 CONNECTOR UC	07-LA-00057	R004.55	53 1934	O	VALLEY BLVD UC	07-LA-00057	R007.14
53 1906	O	AMVIT OH	07-LA-00210	R036.70	53 1935	O	OMAR OH	07-LA-00057	R007.09
53 1907G	O	E134-E&W2 CONNECTOR OC	07-LA-00134	R008.57	53 1936	O	SIERRA HIGHWAY UC	07-LA-00014	R025.13
53 1907G	U	E134-E&W2 CONNECTOR OC	07-LA-00002	R018.91	53 1936F	O	SIERRA HIGHWAY UC	07-LA-00014	R025.13
53 1907G	U	E134-E&W2 CONNECTOR OC	07-LA-00134	R008.88	53 1936G	O	N5TRK-N14 CONNECTOR	07-LA-00005	C045.74
53 1908L	O	LAKE HUGHES ROAD UC	07-LA-00005	R059.49	53 1938	O	CHANNEL STREET OH	07-LA-00110	R001.25
53 1908R	O	LAKE HUGHES ROAD UC	07-LA-00005	R059.49	53 1938K	O	CHANNEL STREET OH	07-LA-00110	R001.25
53 1909	U	PARKER ROAD OC	07-LA-00005	R059.01	53 1939	O	W134-W2 CONNECTOR UC	07-LA-00134	R009.08
53 1911L	O	BALDWIN AVENUE UC	07-LA-00210	R030.82	53 1939	U	W134-W2 CONNECTOR UC	07-LA-00134	R009.08
53 1911R	O	BALDWIN AVENUE UC	07-LA-00210	R030.82	53 1940	O	POMONA BLVD UC	07-LA-00057	R006.82
53 1912	O	ACTON CANYON WASH	07-LA-00014	R049.00	53 1941	O	SUNSET CROSSING ROAD UC	07-LA-00057	_004.98
53 1913	O	RED ROVER WASH	07-LA-00014	R047.20	53 1942G	O	BROADWAY UC	07-LA-00002	R018.64
53 1914S	O	HUNTN DR-E210/210 SEPARAT	07-LA-00210	R036.38	53 1944	O	ROUTE 110/47 SEPARATION	07-LA-00110	R000.92
53 1914S	U	HUNTN DR-E210/210 SEPARAT	07-LA-00210	R036.38	53 1944	U	ROUTE 110/47 SEPARATION	07-LA-00110	R000.92
53 1915	O	COLORADO BLVD UC	07-LA-00002	R018.52	53 1945F	O	GAFFEY OFF-RAMP OC	07-LA-00047	L000.22
53 1915G	O	COLORADO BLVD UC	07-LA-00002	R018.52	53 1945F	U	GAFFEY OFF-RAMP OC	07-LA-00110	R000.92
53 1916	O	BROADWAY UC	07-LA-00002	R018.65	53 1946	U	HOLLY DRIVE OC	07-LA-00002	R019.05
53 1917F	O	W134-S2 CONNECTOR OC	07-LA-00134	R009.04	53 1947	U	HOLLY DRIVE OC	07-LA-00002	R019.05
53 1917F	U	W134-S2 CONNECTOR OC	07-LA-00002	R018.72	53 1948F	O	HOLLY DRIVE UC	07-LA-00134	R009.04
53 1917F	U	W134-S2 CONNECTOR OC	07-LA-00002	R018.74	53 1949	O	AMELIA OH	07-LA-00057	R010.40

Index

Bridge Number	OU	Structure Name	Dist-Co-Rte	PM	Bridge Number	OU	Structure Name	Dist-Co-Rte	PM
53 1950	O	MESMER AVENUE UC	07-LA-00090	_002.33	53 1980L	U	N57-W210 / 210 CONNECTOR	07-LA-00210	R044.38
53 1951L	O	GLENOAKS BLVD UC	07-LA-00210	R001.40	53 1981G	O	N605-E210 CONNECTOR OH	07-LA-00605	_025.55
53 1951R	O	GLENOAKS BLVD UC	07-LA-00210	R001.40	53 1981R	O	SANTA FE DAM OH	07-LA-00605	_025.55
53 1952	O	INGLEWOOD BLVD UC	07-LA-00090	R002.01	53 1982G	O	N605-W210 CONNECTOR OH	07-LA-00605	_025.56
53 1953F	O	W210-S605 CONNECTOR OC	07-LA-00210	R036.43	53 1983	O	S5TRUCK-S5 UC	07-LA-00005	R044.81
53 1953F	U	W210-S605 CONNECTOR OC	07-LA-00210	R036.43	53 1983	U	S5TRUCK-S5 UC	07-LA-00005	C044.82
53 1953F	U	W210-S605 CONNECTOR OC	07-LA-00605	_025.75	53 1984L	O	WEST SYLMAR OH	07-LA-00005	R044.87
53 1954	O	ARROW HIGHWAY UC	07-LA-00057	R010.74	53 1984R	O	WEST SYLMAR OH	07-LA-00005	R044.87
53 1955	O	BRADBURY FLOOD CONTROL CH	07-LA-00210	R036.51	53 1985F	O	S5-E210 CONNECTOR SEPARAT	07-LA-00005	R044.01
53 1955G	O	N605-E210 CONN (BRADBURY	07-LA-00605	_025.65	53 1985F	U	S5-E210 CONNECTOR SEPARAT	07-LA-00005	R044.01
53 1955K	O	E210-HNTN DR/BDBRY CHANNE	07-LA-00210	R036.51	53 1986	U	BALBOA BLVD OC	07-LA-00005	R044.43
53 1956L	O	MICHILLINDA AVENUE UC	07-LA-00210	R029.79	53 1987F	O	N71-W10 CONNECTOR OC	07-LA-00071	R000.58
53 1956R	O	MICHILLINDA AVENUE UC	07-LA-00210	R029.79	53 1987F	U	N71-W10 CONNECTOR OC	07-LA-00010	_042.68
53 1956S	O	MICHILLINDA AVENUE UC	07-LA-00210	R029.80	53 1987F	U	N71-W10 CONNECTOR OC	07-LA-00057	R007.66
53 1957K	O	ROUTE 210/164 SEPARATION	07-LA-00210	R029.49	53 1988F	O	W210-S5 CONNECTOR SEPARAT	07-LA-00210	R000.12
53 1957K	U	ROUTE 210/164 SEPARATION	07-LA-00210	R029.49	53 1988F	U	W210-S5 CONNECTOR SEPARAT	07-LA-00210	R000.12
53 1957L	O	ROUTE 210/164 SEPARATION	07-LA-00210	R029.49	53 1989F	O	W210-S5 CONNECTOR OC	07-LA-00210	R000.06
53 1957R	O	ROUTE 210/164 SEPARATION	07-LA-00210	R029.49	53 1989F	U	W210-S5 CONNECTOR OC	07-LA-00005	R043.99
53 1958K	O	HUNTINGTON DR-S605/CENTRA	07-LA-00605	_025.98	53 1989F	U	W210-S5 CONNECTOR OC	07-LA-00210	R000.06
53 1958R	O	CENTRAL AVENUE UC	07-LA-00605	_025.98	53 1990G	O	N5-E210 CONNECTOR OH	07-LA-00005	R043.83
53 1961G	O	N5 TRK-N14 CONNECTOR	07-LA-00005	C045.63	53 1991F	O	NORTH CONNECTOR OC	07-LA-00210	R000.02
53 1961G	U	N5 TRK-N14 CONNECTOR	07-LA-00005	C045.63	53 1991F	U	NORTH CONNECTOR OC	07-LA-00005	C044.08
53 1962F	O	S14 TRUCK-S5 TRUCK CONNEC	07-LA-00014	R024.81	53 1992L	O	N57-W210/W210-S57 CONNECT	07-LA-00057	R011.65
53 1962F	U	S14 TRUCK-S5 TRUCK CONNEC	07-LA-00005	C045.74	53 1992L	U	N57-W210/W210-S57 CONNECT	07-LA-00210	R044.44
53 1966L	O	MADRE STREET UC	07-LA-00210	R029.29	53 1993	O	YORK BLVD UC	07-LA-00002	R017.29
53 1966R	O	MADRE STREET UC	07-LA-00210	R029.29	53 1994	O	AMELIA AVENUE UC	07-LA-00210	R044.71
53 1967	O	GLENOAKS BLVD UC	07-LA-00002	R019.18	53 1995	U	AMELIA AVENUE OC (W210-S5	07-LA-00210	R044.72
53 1967F	O	GLENOAKS BLVD UC	07-LA-00002	R019.18	53 1996	O	SAN DIMAS CHANNEL	07-LA-00210	R044.43
53 1968	O	CHEVY CHASE DRIVE UC	07-LA-00002	R019.39	53 1997	O	COVINA BLVD UC	07-LA-00057	R010.27
53 1969	O	CIENEGA AVENUE UC	07-LA-00057	R010.53	53 1998	O	SAN JOSE WASH FLOOD CONTR	07-LA-00057	R007.30
53 1970	O	W210-S57 CONNECTOR UC	07-LA-00210	R044.56	53 1998G	O	SAN JOSE WASH FLOOD CONTR	07-LA-00057	R007.33
53 1970	U	W210-S57 CONNECTOR UC	07-LA-00210	R044.56	53 1998H	O	SAN JOSE WASH FLOOD CONTR	07-LA-00010	_042.34
53 1971	O	LONE HILL AVENUE UC	07-LA-00210	R044.20	53 1999L	O	ROUTE 71/10 SEPARATION	07-LA-00071	R000.52
53 1971L	O	N57-W210 CONNECTOR (LONE	07-LA-00057	R012.00	53 1999L	U	ROUTE 71/10 SEPARATION	07-LA-00010	_042.66
53 1972G	O	N605-W210 CONNECTOR OC	07-LA-00605	_025.60	53 1999L	U	ROUTE 71/10 SEPARATION	07-LA-00057	R007.72
53 1972G	U	N605-W210 CONNECTOR OC	07-LA-00210	R036.27	53 1999L	U	ROUTE 71/10 SEPARATION	07-LA-00071	R000.52
53 1972G	U	N605-W210 CONNECTOR OC	07-LA-00605	_025.60	53 1999R	O	ROUTE 71/10 SEPARATION	07-LA-00071	R000.52
53 1973F	O	S405-E90 CONNECTOR OC	07-LA-00405	_026.09	53 1999R	U	ROUTE 71/10 SEPARATION	07-LA-00010	_042.66
53 1974F	O	S405-W90 CONNECTOR OC	07-LA-00405	_026.10	53 1999R	U	ROUTE 71/10 SEPARATION	07-LA-00057	R007.72
53 1975	O	ROUNDTOP DRIVE UC	07-LA-00002	R017.78	53 1999R	U	ROUTE 71/10 SEPARATION	07-LA-00071	R000.52
53 1976L	O	GLADSTONE STREET UC	07-LA-00057	R011.35	53 2000G	O	E10-S71 CONNECTOR OC	07-LA-00010	_042.53
53 1976R	O	GLADSTONE STREET UC	07-LA-00057	R011.35	53 2000G	U	E10-S71 CONNECTOR OC	07-LA-00057	R007.67
53 1977L	O	AUTO CENTRE DRIVE UC	07-LA-00057	R011.57	53 2001F	O	S57-E10 CONNECTOR OC	07-LA-00057	R007.72
53 1977R	O	AUTO CENTRE DRIVE UC	07-LA-00057	R011.60	53 2001F	U	S57-E10 CONNECTOR OC	07-LA-00057	R007.68
53 1978F	O	S57-S71 CONNECTOR OC	07-LA-00057	R007.94	53 2002	U	VIA VERDE OC	07-LA-00057	R008.71
53 1978F	U	S57-S71 CONNECTOR OC	07-LA-00010	R007.94	53 2003	O	ROUTE 57/10 SEPARATION	07-LA-00057	R007.66
53 1978F	U	S57-S71 CONNECTOR OC	07-LA-00057	R007.94	53 2003	U	ROUTE 57/10 SEPARATION	07-LA-00010	_042.36
53 1979	O	MOUNTAIN SPRINGS WASH	07-LA-00014	R053.61	53 2003	U	ROUTE 57/10 SEPARATION	07-LA-00010	_042.42
53 1980L	O	N57-W210 / 210 CONNECTOR	07-LA-00057	R011.79	53 2003	U	ROUTE 57/10 SEPARATION	07-LA-00010	_042.78

Index

Bridge Number	OU	Structure Name	Dist-Co-Rte	PM	Bridge Number	OU	Structure Name	Dist-Co-Rte	PM
53 2003	U	ROUTE 57/10 SEPARATION	07-LA-00057	R007.48	53 2031R	O	PACIFIC AVENUE UC	07-LA-00047	R000.17
53 2004G	O	E10-N57 CONNECTOR OC	07-LA-00010	_042.44	53 2032L	O	SAN GABRIEL RIVER	07-LA-00605	_022.68
53 2004G	U	E10-N57 CONNECTOR OC	07-LA-00010	_042.44	53 2032R	O	SAN GABRIEL RIVER	07-LA-00605	_022.69
53 2004G	U	E10-N57 CONNECTOR OC	07-LA-00010	_042.53	53 2033	U	PEARLAND UP	07-LA-00138	_051.06
53 2004G	U	E10-N57 CONNECTOR OC	07-LA-00057	R007.66	53 2034	U	GRAHAM ACCESS ROAD OC	07-LA-00605	_023.32
53 2004G	U	E10-N57 CONNECTOR OC	07-LA-00057	R007.77	53 2036	U	LIVE OAK AVENUE OC	07-LA-00605	_023.52
53 2004G	U	E10-N57 CONNECTOR OC	07-LA-00071	R000.58	53 2038	U	ARROW HIGHWAY OC	07-LA-00605	_023.96
53 2005F	O	S57-E10 CONNECTOR OC	07-LA-00057	R007.72	53 2039K	O	HERBERT AVENUE WB ON-RAMP	07-LA-00010	_020.20
53 2005F	U	S57-E10 CONNECTOR OC	07-LA-00010	R007.72	53 2040L	O	ALLEN AVENUE UC	07-LA-00210	R027.41
53 2006G	O	N57-W10 CONNECTOR OC	07-LA-00057	R007.66	53 2040R	O	ALLEN AVENUE UC	07-LA-00210	R027.41
53 2006G	U	N57-W10 CONNECTOR OC	07-LA-00010	_042.24	53 2041L	O	CRAIG AVENUE UC	07-LA-00210	R027.81
53 2006G	U	N57-W10 CONNECTOR OC	07-LA-00010	_042.43	53 2041R	O	CRAIG AVENUE UC	07-LA-00210	R027.81
53 2006G	U	N57-W10 CONNECTOR OC	07-LA-00071	R000.84	53 2045R	O	EATON OH	07-LA-00210	R029.09
53 2007F	O	W10-S57 CONNECTOR OC	07-LA-00010	_042.45	53 2046	U	OLIVER STREET POC	07-LA-00110	R000.75
53 2007F	U	W10-S57 CONNECTOR OC	07-LA-00010	_042.45	53 2047	O	CALIFORNIA AQUEDUCT	07-LA-00138	_014.60
53 2007F	U	W10-S57 CONNECTOR OC	07-LA-00010	_042.53	53 2048	O	GRAND AVENUE UC	07-LA-00210	R041.59
53 2007F	U	W10-S57 CONNECTOR OC	07-LA-00057	R007.66	53 2049	U	BARRANCA AVENUE OC	07-LA-00210	R041.11
53 2007F	U	W10-S57 CONNECTOR OC	07-LA-00057	R007.77	53 2050	U	GALANTO AVENUE POC	07-LA-00210	R040.92
53 2007F	U	W10-S57 CONNECTOR OC	07-LA-00071	R000.58	53 2051	O	SAN JOSE FLOOD CONTROL CH	07-LA-00071	R001.04
53 2008	O	KELLOGG DRIVE UC	07-LA-00010	_042.10	53 2052	O	RIDGEWAY STREET UC	07-LA-00071	R000.92
53 2008G	O	E10-S57 & N57 CONNECTOR	07-LA-00010	_042.10	53 2053	U	LOWER AZUSA ROAD OC	07-LA-00605	_022.15
53 2009	O	SAN DIMAS AVENUE UC	07-LA-00057	R009.82	53 2054	U	CAMPUS ROAD OC	07-LA-00010	_020.00
53 2010	O	WHITELAND STREET DRAIN	07-LA-00605	R010.52	53 2054	U	CAMPUS ROAD OC	07-LA-00010	_021.00
53 2011K	O	FOOTHILL BLVD RAMP	07-LA-00210	R029.65	53 2054	U	CAMPUS ROAD OC	07-LA-00010	_021.04
53 2011K	U	FOOTHILL BLVD RAMP	07-LA-00210	R029.65	53 2054	U	CAMPUS ROAD OC	07-LA-00710	_026.46
53 2012	U	ROCKVALE AVENUE POC	07-LA-00210	R040.25	53 2055K	O	CAMPUS ROAD OC ON RAMP	07-LA-00010	_020.95
53 2013R	O	SAN DIMAS CHANNEL (E210-S	07-LA-00210	R044.20	53 2056S	O	EASTERN AVENUE OC ON RAMP	07-LA-00010	_020.90
53 2014L	O	VIOLIN & MARPLE CANYONS	07-LA-00005	R060.20	53 2057	U	MCBEAN PARKWAY OC	07-LA-00005	R051.44
53 2016L	O	FOOTHILL BLVD UC	07-LA-00210	R000.43	53 2058	U	MOVIE LANE OC	07-LA-00118	R001.47
53 2016R	O	FOOTHILL BLVD UC	07-LA-00210	R000.43	53 2059	O	LITTLE DALTON WASH	07-LA-00210	R039.80
53 2017L	O	YARNELL STREET UC	07-LA-00210	R000.84	53 2060	O	BIG DALTON WASH	07-LA-00210	R041.87
53 2017R	O	YARNELL STREET UC	07-LA-00210	R000.84	53 2060K	O	BIG DALTON WASH	07-LA-00210	R041.87
53 2018	U	TRENT WAY POC	07-LA-00002	R017.52	53 2061	O	SUNFLOWER AVENUE UC	07-LA-00210	R043.16
53 2020K	O	MICHILLINDA AVENUE UC	07-LA-00210	R029.81	53 2062K	O	SOTO STREET ON-RAMP OH	07-LA-00010	_019.20
53 2020K	U	MICHILLINDA AVENUE UC	07-LA-00210	R029.81	53 2062K	U	SOTO STREET ON-RAMP OH	07-LA-00010	_019.24
53 2021S	O	SOUTH RAMP UC	07-LA-00210	R029.66	53 2063K	O	SOTO STREET OFF-RAMP OH	07-LA-00010	_019.25
53 2021S	U	SOUTH RAMP UC	07-LA-00210	R029.66	53 2063K	U	SOTO STREET OFF-RAMP OH	07-LA-00010	_019.28
53 2023	U	CERRITOS AVENUE OC	07-LA-00210	R040.07	53 2064	O	SAN DIMAS AVENUE UC	07-LA-00210	R045.46
53 2024	U	CITRUS AVENUE OC	07-LA-00210	R040.60	53 2065F	O	N57-E210 CONNECTOR OC	07-LA-00057	R011.77
53 2025	O	BONNIE COVE UC	07-LA-00210	R042.66	53 2066	U	GOLDEN VALLEY ROAD OC	07-LA-00014	R029.28
53 2026L	O	ARBOR DEL-HILLMONT UC	07-LA-00134	R010.97	53 2068	O	WALNUT AVENUE UC	07-LA-00210	R045.71
53 2026R	O	ARBOR DEL-HILLMONT UC	07-LA-00134	R010.97	53 2069	O	SAN DIMAS CANYON ROAD UC	07-LA-00210	R046.21
53 2027	O	SANTA CLARA RIVER	07-LA-00014	R031.88	53 2070	O	NEWHALL AVENUE UC	07-LA-00014	R027.04
53 2028L	O	AMARGOSA CREEK	07-LA-00014	R070.27	53 2070S	O	NEWHALL AVENUE UC	07-LA-00014	R027.04
53 2028R	O	AMARGOSA CREEK	07-LA-00014	R070.27	53 2071	O	METROPOLITAN WATER DISTRI	07-LA-00210	R046.33
53 2029	O	HUMPHREYS OH	07-LA-00014	R031.62	53 2072	O	GLENDORA AVENUE UC	07-LA-00210	R042.10
53 2030L	O	SANTA FE FLOOD BASIN	07-LA-00605	_025.09	53 2073L	O	ARCADIA WASH	07-LA-00210	R030.60
53 2030R	O	SANTA FE FLOOD BASIN	07-LA-00605	_025.09	53 2073R	O	ARCADIA WASH	07-LA-00210	R030.60
53 2031L	O	PACIFIC AVENUE UC	07-LA-00047	R000.17	53 2074L	O	ARCADIA WASH	07-LA-00210	R030.61

Index

Bridge Number	OU	Structure Name	Dist-Co-Rte	PM	Bridge Number	OU	Structure Name	Dist-Co-Rte	PM
53 2075	O	ROUTE 210/66 SEPARATION	07-LA-00210	R046.61	53 2120G	O	E118-W210 CONNECTOR	07-LA-00118	R013.68
53 2075	U	ROUTE 210/66 SEPARATION	07-LA-00066	R000.19	53 2121	O	MYRTLE AVENUE UC	07-LA-00091	R012.34
53 2076	O	PLACERITA CANYON ROAD UC	07-LA-00014	R028.08	53 2122	O	ORANGE AVENUE UC	07-LA-00091	R012.59
53 2077	O	PUDDINGSTONE CHANNEL	07-LA-00210	R046.35	53 2123	O	CHERRY AVENUE UC	07-LA-00091	R013.09
53 2078	O	VALLEY BLVD UC	07-LA-00071	R001.47	53 2124	O	ATLANTIC AVENUE UC	07-LA-00091	R012.09
53 2078K	O	VALLEY BLVD UC	07-LA-00071	R001.47	53 2126	O	PIERCE STREET PUC	07-LA-00210	R006.84
53 2079	O	GOLDEN SPRINGS DRIVE UC	07-LA-00060	R026.53	53 2127	O	WALNUT AVENUE UC	07-LA-00091	R012.84
53 2080	U	PHILLIPS RANCH OC	07-LA-00060	R028.04	53 2128	O	OBISPO AVENUE UC	07-LA-00091	R013.86
53 2081L	O	GAREY AVENUE UC	07-LA-00060	R029.38	53 2129	O	PARAMOUNT BLVD UC	07-LA-00091	R013.59
53 2081L	U	GAREY AVENUE UC	07-LA-00071	R004.44	53 2130	O	GLENOAKS BLVD UC	07-LA-00118	R013.18
53 2081R	O	GAREY AVENUE UC	07-LA-00060	R029.38	53 2131	O	KAGEL CANYON STREET PUC	07-LA-00210	R007.51
53 2081R	U	GAREY AVENUE UC	07-LA-00071	R004.44	53 2132	O	CABALLERO CREEK	07-LA-00101	_020.88
53 2082	O	TOWNE AVENUE UC	07-LA-00060	R029.82	53 2133M	O	TYLER AVENUE STORM DRAIN	07-LA-00060	_010.10
53 2083	O	RESERVOIR STREET UC	07-LA-00060	R030.33	53 2134M	O	PECK ROAD STORM DRAIN	07-LA-00060	_010.96
53 2084L	O	HILL AVENUE UC	07-LA-00210	R026.94	53 2137K	O	COLORADO BLVD OFF-RAMP OC	07-LA-00134	R011.60
53 2084R	O	HILL AVENUE UC	07-LA-00210	R026.94	53 2137K	U	COLORADO BLVD OFF-RAMP OC	07-LA-00134	R011.60
53 2085	U	COGSWELL ROAD POC	07-LA-00060	_010.50	53 2139M	O	WILEY CANYON CHANNEL	07-LA-00005	R049.20
53 2086	U	WEST RAMONA BLVD OC	07-LA-00605	_021.07	53 2140	U	PATRICIAN WAY OC	07-LA-00134	R011.68
53 2089M	O	BARNWALL STREET DRAIN	07-LA-00605	R006.08	53 2140	U	PATRICIAN WAY OC	07-LA-00134	R011.69
53 2090M	O	LEFFINGWELL ROAD DRAIN	07-LA-00605	R007.09	53 2142	O	LOS ANGELES RIVER	07-LA-00091	R011.81
53 2093L	O	SIERRA BONITA AVENUE UC	07-LA-00210	R027.18	53 2142	U	LOS ANGELES RIVER	07-LA-00710	_012.99
53 2093R	O	SIERRA BONITA AVENUE UC	07-LA-00210	R027.18	53 2142F	O	LA RIVER (S710-E91)	07-LA-00710	_013.03
53 2094	O	PLACERITA CREEK	07-LA-00014	R028.20	53 2142F	U	LA RIVER (S710-E91)	07-LA-00091	R011.74
53 2095	O	SAN FERNANDO ROAD OH	07-LA-00118	R012.40	53 2142F	U	LA RIVER (S710-E91)	07-LA-00091	R011.90
53 2096	O	LOS PINETOS ROAD UC	07-LA-00014	R025.97	53 2142F	U	LA RIVER (S710-E91)	07-LA-00710	_013.03
53 2097	U	SAN RAFAEL OC	07-LA-00134	R012.36	53 2143F	O	LA RIVER (W91-N710&S710)	07-LA-00091	R011.70
53 2098	O	CALIFORNIA AQUEDUCT	07-LA-00138	_056.06	53 2143F	U	LA RIVER (W91-N710&S710)	07-LA-00091	R011.70
53 2099L	O	FOOTHILL BLVD UC	07-LA-00210	R028.87	53 2143F	U	LA RIVER (W91-N710&S710)	07-LA-00710	_013.07
53 2099R	O	FOOTHILL BLVD UC	07-LA-00210	R028.87	53 2143F	U	LA RIVER (W91-N710&S710)	07-LA-00710	_013.08
53 2101	O	NORTH LONG BEACH OH	07-LA-00091	R013.35	53 2144K	O	LA RIVER (ATLANTIC AVE-WB)	07-LA-00091	R011.82
53 2102G	O	E118-W210 CONNECTOR	07-LA-00118	R013.94	53 2144K	U	LA RIVER (ATLANTIC AVE-WB)	07-LA-00710	_012.94
53 2102G	U	E118-W210 CONNECTOR	07-LA-00210	R005.91	53 2145S	O	LA RIVER, N710 ON-RAMP	07-LA-00710	_013.09
53 2103G	O	PAXTON-FOOTHILL UC	07-LA-00118	R013.89	53 2146	O	LA AQUEDUCT UC	07-LA-00014	R027.55
53 2104F	O	ROUTE118/210 SEPARATION	07-LA-00210	R006.08	53 2147M	O	ARROYO DRIVE DRAIN	07-LA-00060	R008.32
53 2104F	U	ROUTE118/210 SEPARATION	07-LA-00210	R006.08	53 2148K	O	COLORADO BLVD ON-RAMP SEP	07-LA-00134	R011.52
53 2105G	O	E210-W118 CONNECTOR OC	07-LA-00210	R005.96	53 2148K	U	COLORADO BLVD ON-RAMP SEP	07-LA-00134	R011.52
53 2106	U	STATE STREET OC	07-LA-00057	_005.61	53 2149R	O	GOLDEN SPRINGS DRIVE UC	07-LA-00057	R004.49
53 2107	U	TEMPLE AVENUE OC	07-LA-00057	_006.17	53 2150L	O	S57/60 SEPARATION	07-LA-00057	R004.51
53 2109	O	AVENUE S DRAIN	07-LA-00014	R058.10	53 2150L	U	S57/60 SEPARATION	07-LA-00060	R023.56
53 2110	O	AVENUE "Q" DRAIN	07-LA-00014	R060.50	53 2151L	O	FIGUEROA STREET UC	07-LA-00134	R011.44
53 2112	O	RAILROAD DITCH	07-LA-00138	_044.36	53 2151R	O	FIGUEROA STREET UC	07-LA-00134	R011.44
53 2113	O	PACOIMA WASH	07-LA-00210	R005.14	53 2151S	O	FIGUEROA STREET UC	07-LA-00134	R011.44
53 2114	O	ARROYO STREET UC	07-LA-00210	R005.46	53 2152	O	TEXACO OH	07-LA-00001	_008.69
53 2115	O	PAXTON STREET UC	07-LA-00210	R006.01	53 2153	U	ARROYO BLVD OC	07-LA-00210	R022.49
53 2116	O	VAN NUYS BLVD UC	07-LA-00210	R006.56	53 2154	O	CASITAS AVENUE UC	07-LA-00210	R022.84
53 2117	O	TERRA BELLA STREET UC	07-LA-00210	R007.16	53 2155	O	LINCOLN-HOWARD UC	07-LA-00210	R023.19
53 2118	O	FOOTHILL BLVD UC	07-LA-00210	R007.82	53 2156K	O	HOWARD STREET UC	07-LA-00210	R023.22
53 2119	O	BORDEN AVENUE UC	07-LA-00118	R013.44	53 2157	O	WASHINGTON BLVD UC	07-LA-00210	R023.55
53 2120	O	DRONFIELD AVENUE UC	07-LA-00118	R013.68	53 2158	O	HAMMOND STREET UC	07-LA-00210	R023.80

Index

Bridge Number	OU	Structure Name	Dist-Co-Rte	PM	Bridge Number	OU	Structure Name	Dist-Co-Rte	PM
53 2159	O	MOUNTAIN AVENUE UC	07-LA-00210	R024.06	53 2201K	O	VIA PRINCESSA UC	07-LA-00014	R030.91
53 2160	O	LINCOLN AVENUE UC	07-LA-00210	R024.17	53 2202	O	HAMPTON-FOOTHILL BLVD UC	07-LA-00210	R020.85
53 2160S	O	LINCOLN AVENUE UC	07-LA-00210	R024.17	53 2204	O	HAYVENHURST AVENUE UC	07-LA-00118	R008.34
53 2161	O	BREA CANYON ROAD UC	07-LA-00057	R000.91	53 2207	O	WOODLEY AVENUE UC	07-LA-00118	R009.04
53 2162	O	DIAMOND BAR BLVD UC	07-LA-00057	R001.94	53 2208	O	GAYNOR AVENUE UC	07-LA-00118	R009.33
53 2163	O	COLD SPRING LANE UC	07-LA-00057	R002.52	53 2209	O	HASKELL AVENUE UC	07-LA-00118	R009.57
53 2164	U	PATHFINDER ROAD OC	07-LA-00057	R003.17	53 2210G	O	E118-S405 CONNECTOR UC	07-LA-00118	R009.70
53 2165	O	ORIZABA AVENUE PUC	07-LA-00091	R013.74	53 2211	O	ROUTE 405/118 SEPARATION	07-LA-00405	_046.83
53 2166	O	VIA PRINCESSA UC	07-LA-00014	R030.89	53 2211	U	ROUTE 405/118 SEPARATION	07-LA-00118	R009.81
53 2167	O	CANYON PARK BLVD UC	07-LA-00014	R031.40	53 2212F	O	W118-S405 CONNECTOR OC	07-LA-00118	R009.83
53 2168	U	OAKWOOD AVENUE OC	07-LA-00210	R020.30	53 2212F	U	W118-S405 CONNECTOR OC	07-LA-00118	R009.83
53 2169	O	BUTLER-ARTESIA UC	07-LA-00091	R011.43	53 2212F	U	W118-S405 CONNECTOR OC	07-LA-00405	_046.82
53 2169	U	BUTLER-ARTESIA UC	07-LA-00710	_010.00	53 2213	O	SEPULVEDA BLVD UC	07-LA-00118	R010.07
53 2171	U	CEDAR VALLEY WAY OC	07-LA-00014	R030.55	53 2213F	O	W118-S405 CONNECTOR	07-LA-00118	R010.08
53 2173	O	ARROYO SECO	07-LA-00210	R022.14	53 2214	O	CHATSWORTH DRIVE UC	07-LA-00118	R010.51
53 2173	U	ARROYO SECO	07-LA-00210	R022.14	53 2215	O	FOX STREET UC	07-LA-00118	R010.83
53 2174	O	CALIFORNIA AQUEDUCT	07-LA-00138	_070.28	53 2216G	O	N405-E&W118 CONNECTOR OC	07-LA-00405	_046.80
53 2175	O	HADDON AVENUE PUC	07-LA-00118	R011.90	53 2216G	U	N405-E&W118 CONNECTOR OC	07-LA-00118	R009.75
53 2176	U	AVENUE "K-8" OC	07-LA-00014	R066.18	53 2217H	O	E118-S405 CONNECTOR UC	07-LA-00118	R009.74
53 2177	U	GOULD AVENUE OC	07-LA-00210	R020.60	53 2217H	U	E118-S405 CONNECTOR UC	07-LA-00405	_046.64
53 2178L	O	TECHNOLOGY DRIVE UC	07-LA-00014	R060.70	53 2218	U	COMMONWEALTH AVENUE OC	07-LA-00210	R020.16
53 2178R	O	TECHNOLOGY DRIVE UC	07-LA-00014	R060.70	53 2219	O	WALTONIA DRIVE UC	07-LA-00210	R018.53
53 2179	U	AVENUE "O" OC	07-LA-00014	R062.66	53 2219G	O	E210-W2 CONNECTOR	07-LA-00210	R018.53
53 2180K	O	SIERRA HIGHWAY UC	07-LA-00014	R030.66	53 2219G	U	E210-W2 CONNECTOR	07-LA-00210	R018.53
53 2181	O	CANOGA AVENUE UC	07-LA-00118	R002.32	53 2219K	O	WALTONIA DRIVE UC	07-LA-00210	R018.53
53 2182	O	BROWNS CANYON WASH	07-LA-00118	R002.55	53 2219K	U	WALTONIA DRIVE UC	07-LA-00210	R018.53
53 2182S	O	BROWNS CANYON WASH	07-LA-00118	R002.55	53 2220F	O	W210-W2 CONNECTOR OC	07-LA-00210	R018.77
53 2183	O	GORMAN CREEK CHANNEL	07-LA-00138	_000.18	53 2220G	O	VERDUGO BLVD UC	07-LA-00002	R023.00
53 2184	O	GORMAN CREEK CHANNEL	07-LA-00138	_000.06	53 2220G	U	VERDUGO BLVD UC	07-LA-00210	R018.76
53 2185M	O	GORMAN CREEK CHANNEL	07-LA-00005	R084.90	53 2221S	O	WALTONIA DRIVE UC	07-LA-00210	R018.57
53 2186	O	PACOIMA WASH	07-LA-00118	R011.65	53 2222	U	AVENUE "N" OC	07-LA-00014	R063.67
53 2187	O	LA TUNA CANYON ROAD UC	07-LA-00210	R014.15	53 2223	U	AVENUE "M" OC	07-LA-00014	R064.68
53 2188	O	HACIENDA CREEK	07-LA-00060	_015.69	53 2224	U	AVENUE "L" OC	07-LA-00014	R065.68
53 2189	U	ALTA CANYADA ROAD OC	07-LA-00210	R019.23	53 2225G	O	N110-N5 CONNECTOR SIDEHIL	07-LA-00110	_025.43
53 2190	U	WINERY CANYON FLUME OC	07-LA-00210	R019.31	53 2226	U	WB COLORADO BLVD OC	07-LA-00134	R012.90
53 2191G	O	E2-W210 CONNECTOR UC	07-LA-00210	R018.76	53 2227	O	EQUIPMENT ACCESS UC	07-LA-00091	R011.80
53 2191G	U	E2-W210 CONNECTOR UC	07-LA-00002	R023.15	53 2228G	O	WALTONIA DRIVE UC	07-LA-00002	R023.15
53 2192	O	ROWLAND CHANNEL	07-LA-00060	_017.64	53 2230	O	ROUTE 2/210 SEPARATION	07-LA-00002	_024.43
53 2193	O	FULLERTON CHANNEL	07-LA-00060	_019.33	53 2230	U	ROUTE 2/210 SEPARATION	07-LA-00210	R019.88
53 2194S	O	FULLERTON CHANNEL RAMP	07-LA-00060	_019.38	53 2231L	O	ROUTE 2/210 SEPARATION	07-LA-00002	R022.94
53 2195	U	ORANGE GROVE BLVD OC	07-LA-00210	R024.64	53 2231L	U	ROUTE 2/210 SEPARATION	07-LA-00002	R022.90
53 2196	O	EAST CANYON CHANNEL	07-LA-00118	R011.40	53 2231L	U	ROUTE 2/210 SEPARATION	07-LA-00210	R018.76
53 2197K	O	ORANGE GROVE BOULEVARD ON	07-LA-00134	R012.90	53 2231L	U	ROUTE 2/210 SEPARATION	07-LA-00210	R018.77
53 2197K	U	ORANGE GROVE BOULEVARD ON	07-LA-00134	R012.90	53 2231L	U	ROUTE 2/210 SEPARATION	07-LA-00210	R018.87
53 2198	U	LINDA VISTA AVENUE OC	07-LA-00210	R022.02	53 2231R	O	ROUTE 2/210 SEPARATION	07-LA-00002	R022.97
53 2199	O	W210-W2 CONNECTOR UC	07-LA-00210	R018.91	53 2231R	U	ROUTE 2/210 SEPARATION	07-LA-00210	R018.89
53 2199	U	W210-W2 CONNECTOR UC	07-LA-00210	R018.91	53 2232	U	MEADOW GROVE POC	07-LA-00210	R021.12
53 2200S	O	SIERRA HIGHWAY OFF-RAMP O	07-LA-00014	R030.81	53 2233	O	WHEATLAND AVENUE UC	07-LA-00210	R009.43
53 2200S	U	SIERRA HIGHWAY OFF-RAMP O	07-LA-00014	R030.81	53 2234	O	COLLEGE OH	07-LA-00091	R009.97

Index

Bridge Number	OU	Structure Name	Dist-Co-Rte	PM	Bridge Number	OU	Structure Name	Dist-Co-Rte	PM
53 2235	O	COMPTON CREEK BOH	07-LA-00091	R010.19	53 2270	O	LARK ELLEN AVENUE UC	07-LA-00010	_035.97
53 2236S	O	COMPTON CREEK ON-RAMP BO	07-LA-00091	R010.26	53 2271	O	HOLLENBECK STREET UC	07-LA-00010	_036.98
53 2237S	O	COMPTON CREEK OFF-RAMP BO	07-LA-00091	R010.28	53 2272	U	FAIR OAKS AVENUE OC	07-LA-00210	R025.29
53 2238K	O	ARTESIA-SANTA FE UC OFF-R	07-LA-00091	R010.39	53 2273	U	MARENGO AVENUE OC	07-LA-00210	R025.54
53 2239	O	ORCAS AVENUE UC	07-LA-00210	R008.55	53 2274	U	LOS ROBLES AVENUE OC	07-LA-00210	R025.81
53 2240	O	ROUTE 91/710 SEPARATION	07-LA-00091	R011.64	53 2275	U	EL MOLINO AVENUE OC	07-LA-00210	R026.07
53 2240	U	ROUTE 91/710 SEPARATION	07-LA-00091	R011.64	53 2276	U	LAKE AVENUE OC	07-LA-00210	R026.33
53 2240	U	ROUTE 91/710 SEPARATION	07-LA-00710	_012.97	53 2277	U	WILSON AVENUE OC	07-LA-00210	R026.57
53 2241G	O	E91-N710 CONNECTOR OC	07-LA-00091	R011.65	53 2278L	O	ALTADENA DRIVE UC	07-LA-00210	R028.25
53 2241G	U	E91-N710 CONNECTOR OC	07-LA-00091	R011.65	53 2278R	O	ALTADENA DRIVE UC	07-LA-00210	R028.25
53 2241G	U	E91-N710 CONNECTOR OC	07-LA-00710	_012.93	53 2279L	O	SIERRA MADRE BLVD UC	07-LA-00210	R028.46
53 2242	O	STANCREST DRIVE UC	07-LA-00002	R022.69	53 2279R	O	SIERRA MADRE BLVD UC	07-LA-00210	R028.46
53 2243	O	CHRISTY AVENUE UC	07-LA-00210	R009.08	53 2280L	O	SUNNYSLOPE AVENUE UC	07-LA-00210	R028.73
53 2244	O	NORTH FORK SAN GABRIEL RI	07-LA-00039	R030.63	53 2280R	O	SUNNYSLOPE AVENUE UC	07-LA-00210	R028.73
53 2245	O	NORTH FORK SAN GABRIEL RI	07-LA-00039	R031.25	53 2281R	O	MARENGO AVENUE OH	07-LA-00210	R025.59
53 2246	O	WENTWORTH STREET UC	07-LA-00210	R010.71	53 2282	O	DUNSMORE AVENUE UC	07-LA-00210	R016.16
53 2247	O	LITTLE TUJUNGA WASH	07-LA-00210	R008.28	53 2283	U	ROSEMONT AVENUE OC	07-LA-00210	R017.72
53 2248S	O	FULLERTON CHANNEL	07-LA-00060	_019.45	53 2285	O	AVENUE G DRAIN 1	07-LA-00014	R071.20
53 2249	O	BIG TUJUNGA WASH	07-LA-00210	R009.89	53 2286	O	AVENUE G DRAIN 2	07-LA-00014	R071.25
53 2251	O	SUNLAND BLVD UC	07-LA-00210	R011.08	53 2287	O	AVENUE F DRAIN 1	07-LA-00014	R071.70
53 2252	O	SUSANA ROAD UC	07-LA-00091	R010.81	53 2288	O	AVENUE F DRAIN 2	07-LA-00014	R071.80
53 2253K	O	W134-ORANGE GROVE BL/E210	07-LA-00134	R013.08	53 2289	O	AVENUE F DRAIN 3	07-LA-00014	R072.10
53 2253K	U	W134-ORANGE GROVE BL/E210	07-LA-00210	R013.00	53 2289K	O	AVENUE F DRAIN 3	07-LA-00014	R072.10
53 2253K	U	W134-ORANGE GROVE BL/E210	07-LA-00710	R032.57	53 2290	O	AVENUE F DRAIN 4	07-LA-00014	R072.20
53 2254	U	MAPLE STREET OC	07-LA-00210	R024.58	53 2291	O	AVENUE F DRAIN 5	07-LA-00014	R072.25
53 2254	U	MAPLE STREET OC	07-LA-00210	R024.86	53 2292	O	AVENUE E DRAIN 1	07-LA-00014	R073.20
53 2255F	O	W210-S710/E210 CONN OC	07-LA-00210	R025.10	53 2293	O	AVENUE E DRAIN 2	07-LA-00014	R073.25
53 2255F	U	W210-S710/E210 CONN OC	07-LA-00210	R025.10	53 2294	O	AVENUE E DRAIN 3	07-LA-00014	R073.30
53 2257	U	SOUTH PASADENA AVE/N710-E	07-LA-00710	R032.68	53 2295	O	AVENUE D DRAIN 1	07-LA-00014	R074.16
53 2258	U	WALNUT STREET/N710-E210 O	07-LA-00710	R032.69	53 2296	O	AVENUE D DRAIN 2	07-LA-00014	R074.19
53 2259K	O	MAPLE STREET-W210/W210-S7	07-LA-00210	R025.21	53 2297	O	AVENUE D DRAIN 3	07-LA-00014	R074.21
53 2259K	U	MAPLE STREET-W210/W210-S7	07-LA-00210	R025.25	53 2298	O	AVENUE C DRAIN 1	07-LA-00014	R074.96
53 2259K	U	MAPLE STREET-W210/W210-S7	07-LA-00210	R025.47	53 2299	O	AVENUE C DRAIN 2	07-LA-00014	R074.97
53 2260	U	WALNUT STREET/E210-W134 O	07-LA-00210	R024.94	53 2300	O	AVENUE C DRAIN 3	07-LA-00014	R075.02
53 2262	U	DEL MAR BLVD OC	07-LA-00710	T032.11	53 2301	O	AVENUE C DRAIN 4	07-LA-00014	R075.06
53 2263	U	GREEN STREET OC	07-LA-00134	R013.23	53 2302	O	AVENUE C DRAIN 5	07-LA-00014	R075.09
53 2263	U	GREEN STREET OC	07-LA-00710	R032.37	53 2303	O	AVENUE B DRAIN 1	07-LA-00014	R076.41
53 2264	U	COLORADO BLVD OC	07-LA-00134	R013.23	53 2304	O	AVENUE B DRAIN 2	07-LA-00014	R076.50
53 2264	U	COLORADO BLVD OC	07-LA-00710	R032.45	53 2305	O	AVENUE B DRAIN 3	07-LA-00014	R076.58
53 2265	U	ST JOHN AVE/E134-S710 OC	07-LA-00134	R013.23	53 2306	O	LOWELL AVENUE UC	07-LA-00210	R015.62
53 2266G	O	N710-W134 CONNECTOR OC	07-LA-00710	R032.63	53 2308	O	NEW YORK AVENUE UC	07-LA-00210	R016.47
53 2266G	U	N710-W134 CONNECTOR OC	07-LA-00210	R032.63	53 2309	U	PICKENS CANYON FLUME OC	07-LA-00210	R017.79
53 2266G	U	N710-W134 CONNECTOR OC	07-LA-00710	R032.63	53 2310	O	PENNSYLVANIA AVENUE UC	07-LA-00210	R016.77
53 2267	U	WALNUT STREET OC	07-LA-00210	R024.95	53 2311	U	HALLS CANYON FLUME OC	07-LA-00210	R018.14
53 2267	U	WALNUT STREET OC	07-LA-00710	R032.72	53 2312	U	OCEAN VIEW BLVD OC	07-LA-00210	R018.22
53 2269S	O	ORANGE GROVE BLVD-E134/13	07-LA-00134	R013.07	53 2313	U	LA CRESENTA AVE OC	07-LA-00210	R017.38
53 2269S	U	ORANGE GROVE BLVD-E134/13	07-LA-00134	R013.07	53 2314	O	CENTINELA AVENUE UC	07-LA-00090	R001.72
53 2269S	U	ORANGE GROVE BLVD-E134/13	07-LA-00210	R024.95	53 2315	O	BALLONA CREEK	07-LA-00090	R001.04
53 2269S	U	ORANGE GROVE BLVD-E134/13	07-LA-00710	R032.58	53 2317	O	ROUTE 134/710 SEPARATION	07-LA-00134	R013.24

Index

Bridge Number	OU	Structure Name	Dist-Co-Rte	PM	Bridge Number	OU	Structure Name	Dist-Co-Rte	PM
53 2317	U	ROUTE 134/710 SEPARATION	07-LA-00210	R024.90	53 2344L	O	LAUREL CANYON BLVD UC	07-LA-00118	R011.57
53 2317	U	ROUTE 134/710 SEPARATION	07-LA-00210	R024.95	53 2344R	O	LAUREL CANYON BLVD UC	07-LA-00118	R011.57
53 2317	U	ROUTE 134/710 SEPARATION	07-LA-00710	R032.56	53 2345F	O	W118-N5 CONNECTOR OC	07-LA-00118	R011.56
53 2317	U	ROUTE 134/710 SEPARATION	07-LA-00710	R032.58	53 2346F	O	PACOIMA WASH	07-LA-00005	_039.26
53 2318G	O	E134-W210 CONNECTOR OC	07-LA-00134	R013.25	53 2347G	O	LAUREL CANYON BLVD UC	07-LA-00005	_039.25
53 2318G	U	E134-W210 CONNECTOR OC	07-LA-00134	R013.25	53 2348	O	BREA CANYON CHANNEL	07-LA-00057	R000.72
53 2318G	U	E134-W210 CONNECTOR OC	07-LA-00210	R024.94	53 2349	O	SEPULVEDA STORM DRAIN	07-LA-00110	_005.37
53 2318G	U	E134-W210 CONNECTOR OC	07-LA-00210	R024.97	53 2350G	O	N5-E118 CONNECTOR OC	07-LA-00005	_039.15
53 2318G	U	E134-W210 CONNECTOR OC	07-LA-00210	R024.98	53 2350G	U	N5-E118 CONNECTOR OC	07-LA-00005	_039.15
53 2318G	U	E134-W210 CONNECTOR OC	07-LA-00710	R032.55	53 2351S	O	PACOIMA WASH	07-LA-00005	_039.23
53 2318G	U	E134-W210 CONNECTOR OC	07-LA-00710	R032.70	53 2352	O	BRADLEY AVENUE UC	07-LA-00118	R012.68
53 2319	U	BRIGGS AVENUE OC	07-LA-00210	R018.01	53 2353M	O	PARKER ROAD DRAIN	07-LA-00005	R058.70
53 2320	U	RAMSDELL AVENUE OC	07-LA-00210	R017.09	53 2354S	O	PAXTON STREET UC	07-LA-00118	R012.27
53 2321	O	HONOLULU AVENUE UC	07-LA-00210	R015.75	53 2355	U	LINDERO CANYON ROAD OC	07-LA-00101	_037.54
53 2321S	O	HONOLULU AVENUE UC	07-LA-00210	R015.75	53 2356	O	HERRICK AVENUE UC	07-LA-00118	R012.94
53 2322	O	BOSTON AVENUE UC	07-LA-00210	R015.88	53 2357	O	ARLETA AVENUE UC	07-LA-00118	R011.05
53 2323S	O	E134-FAIR OAKS/N710-E210	07-LA-00210	R025.12	53 2358K	O	PACOIMA WASH	07-LA-00005	_039.15
53 2323S	U	E134-FAIR OAKS/N710-E210	07-LA-00210	R025.15	53 2359M	O	CROSS CANYON	07-LA-00210	R013.48
53 2324L	O	ROUTE 118/5 SEPARATION	07-LA-00118	R011.42	53 2362G	O	EQUIPMENT ACCESS UC (E91-	07-LA-00091	R011.72
53 2324L	U	ROUTE 118/5 SEPARATION	07-LA-00005	_039.39	53 2363M	O	ROCK CONVEYOR UC	07-LA-00210	R037.55
53 2324R	O	ROUTE 118/5 SEPARATION	07-LA-00118	R011.42	53 2364S	O	PAXTON STREET UC	07-LA-00118	R012.33
53 2324R	U	ROUTE 118/5 SEPARATION	07-LA-00005	_039.36	53 2365	O	TYRONE AVENUE DRAIN	07-LA-00101	_015.64
53 2325K	O	LAUREL CANYON BLVD OC	07-LA-00118	R011.42	53 2366	O	FERN LANE UC	07-LA-00002	R021.59
53 2325K	U	LAUREL CANYON BLVD OC	07-LA-00005	_039.41	53 2369	O	LOPEZ CANYON	07-LA-00210	R006.94
53 2326S	O	LAUREL CANYON BLVD OC	07-LA-00118	R011.43	53 2370	O	PASSAGE AVENUE STORM DRAI	07-LA-00091	R014.27
53 2326S	U	LAUREL CANYON BLVD OC	07-LA-00005	_039.35	53 2371	O	ACACIA AVENUE UC	07-LA-00091	R009.80
53 2327F	O	W118-S5 CONNECTOR OC	07-LA-00118	R011.52	53 2372	O	W COVINA PARKWAY UC	07-LA-00010	_034.46
53 2327F	U	W118-S5 CONNECTOR OC	07-LA-00005	_039.30	53 2373	O	LONG BEACH BLVD UC	07-LA-00091	R011.10
53 2327F	U	W118-S5 CONNECTOR OC	07-LA-00118	R011.52	53 2374K	O	GRAND AVENUE-W10 ON-RAMP	07-LA-00010	_038.40
53 2328G	O	E118-S5 CONNECTOR OC	07-LA-00118	R011.41	53 2375K	O	W10-GRAND AVENUE OFF-RAMP	07-LA-00010	_038.41
53 2328G	U	E118-S5 CONNECTOR OC	07-LA-00005	_039.20	53 2376L	O	RANCHO VISTA BOULEVARD UC	07-LA-00014	R061.37
53 2329G	O	N5-W118 CONNECTOR OC	07-LA-00005	_039.31	53 2376R	O	RANCHO VISTA BOULEVARD UC	07-LA-00014	R061.37
53 2329G	U	N5-W118 CONNECTOR OC	07-LA-00005	_039.31	53 2377L	O	SOUTH AMARGOSA CREEK	07-LA-00014	R061.53
53 2329G	U	N5-W118 CONNECTOR OC	07-LA-00118	R011.42	53 2377R	O	SOUTH AMARGOSA CREEK	07-LA-00014	R061.53
53 2330F	O	S5-E118 CONNECTOR OC	07-LA-00005	_039.36	53 2378L	O	10TH STREET WEST UC	07-LA-00014	R061.77
53 2330F	U	S5-E118 CONNECTOR OC	07-LA-00005	_039.36	53 2378R	O	10TH STREET WEST UC	07-LA-00014	R061.77
53 2330F	U	S5-E118 CONNECTOR OC	07-LA-00118	R011.44	53 2379L	O	AVENUE "O-8" UC	07-LA-00014	R062.12
53 2331	O	COUNTY LINE OH	07-LA-00018	_000.19	53 2379R	O	AVENUE "O-8" UC	07-LA-00014	R062.12
53 2332S	O	HOLLYWOOD CHANNEL	07-LA-00170	R014.90	53 2381L	O	AVENUE "K" UC	07-LA-00014	R066.73
53 2333S	O	BURBANK BLVD OFF	07-LA-00170	R015.80	53 2381R	O	AVENUE "K" UC	07-LA-00014	R066.73
53 2334Y	O	OXNARD STREET RAMPS	07-LA-00170	R016.50	53 2382L	O	AVENUE "J-8" UC	07-LA-00014	R067.37
53 2335Y	O	HOLLYWOOD CHANNEL	07-LA-00170	R017.00	53 2382R	O	AVENUE "J-8" UC	07-LA-00014	R067.37
53 2336Y	O	HOLLYWOOD CHANNEL	07-LA-00170	R017.30	53 2383L	O	20TH STREET WEST UC	07-LA-00014	R067.48
53 2337	O	TELFAIR AVENUE UC	07-LA-00118	R012.13	53 2383R	O	20TH STREET WEST UC	07-LA-00014	R067.48
53 2338S	O	HALLS CANYON CHANNEL (OFF	07-LA-00210	R018.13	53 2384L	O	AVENUE "J" UC	07-LA-00014	R067.95
53 2339K	O	HALLS CANYON CHANNEL (ON	07-LA-00210	R018.15	53 2384R	O	AVENUE "J" UC	07-LA-00014	R067.95
53 2342L	O	SHARP AVENUE UC	07-LA-00118	R011.31	53 2385L	O	LANCASTER BLVD UC	07-LA-00014	R068.46
53 2342R	O	SHARP AVENUE UC	07-LA-00118	R011.32	53 2385R	O	LANCASTER BLVD UC	07-LA-00014	R068.46
53 2343G	O	E118-S5 CONNECTOR OC	07-LA-00118	R011.32	53 2386K	O	AVENUE "I" UC	07-LA-00014	R068.96

Index

Bridge Number	OU	Structure Name	Dist-Co-Rte	PM	Bridge Number	OU	Structure Name	Dist-Co-Rte	PM
53 2386L	O	AVENUE "I" UC	07-LA-00014	R068.96	53 2415G	U	N710-W105 CONNECTOR OC	07-LA-00710	R015.44
53 2386R	O	AVENUE "I" UC	07-LA-00014	R068.96	53 2416F	O	S710-W105 CONNECTOR OC	07-LA-00710	R016.01
53 2387K	O	EL SEGUNDO OH	07-LA-00405	_020.16	53 2418G	O	E105-N710 CONNECTOR OC	07-LA-00105	R013.14
53 2388S	O	EL SEGUNDO OH	07-LA-00405	_020.17	53 2418G	U	E105-N710 CONNECTOR OC	07-LA-00105	R013.41
53 2390	O	SUNSET SIDEHILL VIADUCT	07-LA-00405	_032.72	53 2418G	U	E105-N710 CONNECTOR OC	07-LA-00710	R015.80
53 2392	U	MADISON AVENUE UTILITY OC	07-LA-00210	R025.97	53 2419	O	ROUTE 105/710 & LA RIVER	07-LA-00105	R013.47
53 2394M	O	SHOEMAKER AVENUE DRAIN	07-LA-00091	R019.85	53 2419	U	ROUTE 105/710 & LA RIVER	07-LA-00710	R015.69
53 2395	U	BALBOA BLVD OC	07-LA-00118	R007.80	53 2420F	O	S710-E105 CONNECTOR OC	07-LA-00710	R016.01
53 2396	U	RUFFNER AVENUE OC	07-LA-00118	R008.05	53 2420F	U	S710-E105 CONNECTOR OC	07-LA-00105	R013.48
53 2397	O	EATON WASH	07-LA-00210	R028.86	53 2420F	U	S710-E105 CONNECTOR OC	07-LA-00710	R016.01
53 2398S	O	MADRE STREET RAMP SEPARAT	07-LA-00210	R029.35	53 2421K	O	GARFIELD AVENUE-W105 ON R	07-LA-00105	R013.83
53 2398S	U	MADRE STREET RAMP SEPARAT	07-LA-00210	R029.35	53 2421K	U	GARFIELD AVENUE-W105 ON R	07-LA-00710	_013.83
53 2400	O	AIRPORT VIADUCT	07-LA-00105	R002.00	53 2423	U	GARFIELD AVENUE OC	07-LA-00105	R014.13
53 2400	U	AIRPORT VIADUCT	07-LA-00405	R021.18	53 2424	U	FACADE AVENUE OC	07-LA-00105	R014.34
53 2400L	O	AIRPORT VIADUCT	07-LA-00105	R000.39	53 2425	U	PARAMOUNT BLVD OC	07-LA-00105	R014.65
53 2400L	U	AIRPORT VIADUCT	07-LA-00001	_024.94	53 2426	U	ARTHUR AVENUE UTILITY & P	07-LA-00105	R014.43
53 2400R	O	AIRPORT VIADUCT	07-LA-00105	R000.39	53 2427	U	CENTURY BLVD UP	07-LA-00105	R014.38
53 2400R	U	AIRPORT VIADUCT	07-LA-00001	_024.94	53 2428	U	MERKEL AVENUE OC	07-LA-00105	R014.95
53 2400S	O	IMPERIAL HIGHWAY EB ON-RA	07-LA-00105	R000.85	53 2429	U	DOWNEY AVENUE OC	07-LA-00105	R015.09
53 2401R	O	BROADWAY UC	07-LA-00105	R007.56	53 2430	U	GARDENDALE STREET OC	07-LA-00105	R015.36
53 2402	U	FIGUEROA OC (S110-W105)	07-LA-00110	_013.85	53 2431Y	U	DYNAMETR DRIVE OC	07-LA-00134	R013.22
53 2403G	O	E105-S110 CONNECTOR OC	07-LA-00105	R007.20	53 2432	U	HAWTHORNE BLVD OC	07-LA-00105	R003.05
53 2404G	O	E105-N110 CONNECTOR OC	07-LA-00105	R007.02	53 2434T	O	IMPERIAL HIGHWAY ON-RAMP	07-LA-00405	R021.32
53 2404G	U	E105-N110 CONNECTOR OC	07-LA-00105	R007.26	53 2434T	U	IMPERIAL HIGHWAY ON-RAMP	07-LA-00105	R002.30
53 2404G	U	E105-N110 CONNECTOR OC	07-LA-00105	R007.39	53 2435	O	INGLEWOOD AVENUE UC	07-LA-00105	R002.53
53 2404G	U	E105-N110 CONNECTOR OC	07-LA-00110	_013.95	53 2435F	O	W105-N&S405 CONNECTOR OC	07-LA-00105	R002.53
53 2405L	O	W105/110 SEPARATION (& N1	07-LA-00105	R007.26	53 2438F	O	S405-W105 CONNECTOR SEPAR	07-LA-00405	R021.42
53 2405L	U	W105/110 SEPARATION (& N1	07-LA-00110	_013.70	53 2439S	O	NORTHBOUND COLLECTOR OC	07-LA-00405	R021.28
53 2405L	U	W105/110 SEPARATION (& N1	07-LA-00110	_013.85	53 2439S	U	NORTHBOUND COLLECTOR OC	07-LA-00105	R002.27
53 2405L	U	W105/110 SEPARATION (& N1	07-LA-00110	_013.95	53 2442G	O	N405-W105 CONNECTOR SEPAR	07-LA-00405	R021.01
53 2405R	O	E105/110 SEPARATION	07-LA-00105	R007.26	53 2442G	U	N405-W105 CONNECTOR SEPAR	07-LA-00105	R002.11
53 2405R	U	E105/110 SEPARATION	07-LA-00110	_013.82	53 2442G	U	N405-W105 CONNECTOR SEPAR	07-LA-00405	R021.01
53 2406F	O	S110-E105 CONNECTOR OC	07-LA-00110	_013.90	53 2442H	O	N&S405-W105 CONNECTOR OC	07-LA-00405	R021.18
53 2406F	U	S110-E105 CONNECTOR OC	07-LA-00110	_013.90	53 2442H	U	N&S405-W105 CONNECTOR OC	07-LA-00105	R001.75
53 2407F	O	W105-S110 CONNECTOR OC	07-LA-00105	R007.43	53 2443F	O	S405-E105 CONNECTOR SEPAR	07-LA-00405	R021.51
53 2407F	U	W105-S110 CONNECTOR OC	07-LA-00105	R007.26	53 2443F	U	S405-E105 CONNECTOR SEPAR	07-LA-00105	R002.00
53 2408H	O	N&S110-E105 CONNECTOR OH	07-LA-00110	_013.70	53 2443F	U	S405-E105 CONNECTOR SEPAR	07-LA-00105	R002.11
53 2409	O	BROADWAY OH	07-LA-00105	R007.65	53 2443F	U	S405-E105 CONNECTOR SEPAR	07-LA-00405	R021.02
53 2410L	O	MAIN STREET UC	07-LA-00105	R007.79	53 2443F	U	S405-E105 CONNECTOR SEPAR	07-LA-00405	R021.50
53 2410R	O	MAIN STREET UC	07-LA-00105	R007.79	53 2443F	U	S405-E105 CONNECTOR SEPAR	07-LA-00405	R021.51
53 2413K	O	ROSECRANS OFF-RAMP	07-LA-00710	R015.20	53 2452	O	ATLANTIC AVENUE UC	07-LA-00105	R012.88
53 2413K	U	ROSECRANS OFF-RAMP	07-LA-00105	R014.50	53 2453	O	WRIGHT ROAD UC	07-LA-00105	R013.21
53 2414F	O	W105-S710 CONNECTOR OC	07-LA-00105	R013.65	53 2455G	O	N710-E105 CONNECTOR OC	07-LA-00710	R015.44
53 2414F	U	W105-S710 CONNECTOR OC	07-LA-00105	R013.65	53 2455G	U	N710-E105 CONNECTOR OC	07-LA-00105	R013.90
53 2414F	U	W105-S710 CONNECTOR OC	07-LA-00105	R013.83	53 2456F	O	W105-N710 CONNECTOR/LA RI	07-LA-00105	R013.65
53 2414F	U	W105-S710 CONNECTOR OC	07-LA-00710	R015.60	53 2458	O	AVALON BLVD UC	07-LA-00091	R007.44
53 2415G	O	N710-W105 CONNECTOR OC	07-LA-00710	R015.44	53 2459	U	CENTRAL AVENUE OC	07-LA-00091	R008.43
53 2415G	U	N710-W105 CONNECTOR OC	07-LA-00105	R013.47	53 2460	O	JOYCE DRAIN	07-LA-00060	_020.06
53 2415G	U	N710-W105 CONNECTOR OC	07-LA-00105	R013.65	53 2461	O	WALNUT DRAIN	07-LA-00060	_020.91

Index

Bridge Number	OU	Structure Name	Dist-Co-Rte	PM	Bridge Number	OU	Structure Name	Dist-Co-Rte	PM
53 2462	O	WATER STREET DRAIN	07-LA-00060	R021.78	53 2524	U	WESTERN AVENUE OC	07-LA-00105	R005.74
53 2464	U	WHITE OAK AVENUE OC	07-LA-00118	R006.80	53 2525	U	NORMANDIE AVENUE OC	07-LA-00105	R006.25
53 2465	U	ENCINO AVENUE OC	07-LA-00118	R007.05	53 2526	U	BUDLONG AVENUE OC	07-LA-00105	R006.52
53 2466	U	LOUISE AVENUE OC	07-LA-00118	R007.30	53 2527	U	VERMONT AVENUE OC	07-LA-00105	R006.74
53 2476	O	SAN PEDRO STREET UC	07-LA-00105	R008.04	53 2528	O	HOOVER STREET UC	07-LA-00105	R007.05
53 2477	O	AVALON BLVD UC	07-LA-00105	R008.29	53 2531M	O	DOMINGUEZ CHANNEL BOX CUL	07-LA-00105	R004.59
53 2478	O	STANFORD AVENUE UC	07-LA-00105	R008.46	53 2535	U	JACKSON AVENUE POC	07-LA-00010	_025.10
53 2480	O	CENTRAL AVENUE UC	07-LA-00105	R008.94	53 2536K	O	WEST DEL MAR BUSWAY OC	07-LA-00010	_025.14
53 2483	O	COMPTON CREEK	07-LA-00105	R008.98	53 2536K	U	WEST DEL MAR BUSWAY OC	07-LA-00010	_025.14
53 2483K	O	COMPTON CREEK OFF-RAMP	07-LA-00105	R008.97	53 2536S	O	WEST DEL MAR BUSWAY OH	07-LA-00010	_025.14
53 2483S	O	COMPTON CREEK ON-RAMP	07-LA-00105	R008.99	53 2536S	U	WEST DEL MAR BUSWAY OH	07-LA-00010	_025.10
53 2484	O	SUCCESS AVENUE UC	07-LA-00105	R009.21	53 2536S	U	WEST DEL MAR BUSWAY OH	07-LA-00010	_025.14
53 2485	O	COMPTON AVENUE UC	07-LA-00105	R009.38	53 2537	U	UNION STREET OC	07-LA-00134	R013.23
53 2487L	O	WILLOWBROOK OH	07-LA-00105	R009.78	53 2537	U	UNION STREET OC	07-LA-00710	R032.51
53 2487R	O	WILLOWBROOK OH	07-LA-00105	R009.78	53 2538R	O	STATE COLLEGE EB BUSWAY O	07-LA-00010	_021.36
53 2490	O	ALAMEDA STREET VIADUCT	07-LA-00105	R010.25	53 2538R	U	STATE COLLEGE EB BUSWAY O	07-LA-00010	_021.36
53 2493	O	LONG BEACH BLVD UC	07-LA-00105	R011.56	53 2539R	O	EBND BUSWAY OC	07-LA-00010	_021.17
53 2493K	O	LONG BEACH WB ON-RAMP	07-LA-00105	R011.56	53 2540L	O	WBND BUSWAY OH	07-LA-00010	_021.07
53 2493S	O	LONG BEACH EB ON-RAMP	07-LA-00105	R011.56	53 2540L	U	WBND BUSWAY OH	07-LA-00010	_021.07
53 2494	O	FIR STREET UC	07-LA-00105	R011.91	53 2541L	O	WBND FLORAL PARK BUSWAY O	07-LA-00010	_021.55
53 2494S	O	FIR STREET EB ON-RAMP	07-LA-00105	R011.91	53 2541L	U	WBND FLORAL PARK BUSWAY O	07-LA-00010	_021.55
53 2495	O	BULLIS ROAD UC	07-LA-00105	R012.07	53 2542G	O	E10-N710 BUSWAY CONNECTOR	07-LA-00010	_021.45
53 2496	O	GERTRUDE DR UC	07-LA-00105	R012.30	53 2543R	O	STATE COLLEGE EB BUSWAY O	07-LA-00010	_021.40
53 2497	O	HARRIS AVENUE UC	07-LA-00105	R012.58	53 2543R	U	STATE COLLEGE EB BUSWAY O	07-LA-00010	_021.40
53 2498	U	RINALDI STREET OC	07-LA-00118	R003.13	53 2543R	U	STATE COLLEGE EB BUSWAY O	07-LA-00710	T031.60
53 2499	U	MASON AVENUE OC	07-LA-00118	R003.32	53 2547	O	MAIN STREET UC	07-LA-00091	R006.90
53 2500	U	PORTER RANCH DRIVE OC	07-LA-00118	R003.86	53 2547K	O	MAIN STREET ON-RAMP OC	07-LA-00091	R006.90
53 2501	U	CORBIN AVENUE OC	07-LA-00118	R004.29	53 2548	O	BROADWAY UC	07-LA-00091	R006.73
53 2502	O	LIMEKILN CANYON	07-LA-00118	R004.54	53 2549H	O	E&W91-S110 CONNECTOR OC	07-LA-00091	R006.40
53 2502K	O	LIMEKILN CANYON WASH	07-LA-00118	R004.54	53 2549H	U	E&W91-S110 CONNECTOR OC	07-LA-00091	R006.40
53 2502S	O	LIMEKILN CANYON WASH	07-LA-00118	R004.60	53 2549H	U	E&W91-S110 CONNECTOR OC	07-LA-00091	R006.54
53 2505L	O	STATE COLLEGE WB BUSWAY O	07-LA-00010	_021.35	53 2549H	U	E&W91-S110 CONNECTOR OC	07-LA-00110	_009.47
53 2505L	U	STATE COLLEGE WB BUSWAY O	07-LA-00010	_021.30	53 2551	O	FIGUEROA STREET UC	07-LA-00091	R006.52
53 2505L	U	STATE COLLEGE WB BUSWAY O	07-LA-00710	R026.60	53 2557H	O	DOMINGUEZ CHANNEL (S110-S	07-LA-00110	_009.13
53 2506	U	LEMORAN AVENUE POC	07-LA-00005	_007.83	53 2558K	O	DOMINGUEZ CHANNEL OFF-RAM	07-LA-00110	_009.15
53 2507R	O	EBD FLORAL PARK BUSWAY OC	07-LA-00010	_021.53	53 2562	O	SOUTH BRANCH BIG TUJUNGA	07-LA-00210	R010.53
53 2507R	U	EBD FLORAL PARK BUSWAY OC	07-LA-00010	_021.53	53 2564	U	BARLIN AVENUE OC	07-LA-00105	R015.54
53 2508	O	KINNELOA AVE UC	07-LA-00210	R029.02	53 2565G	O	E105-LAKEWOOD BLVD OFF RA	07-LA-00105	R015.64
53 2509	U	WILBUR AVENUE OC	07-LA-00118	R005.20	53 2565G	U	E105-LAKEWOOD BLVD OFF RA	07-LA-00105	R015.76
53 2510	U	RESEDA BLVD OC	07-LA-00118	R005.81	53 2566	U	LAKEWOOD BLVD OC	07-LA-00105	R015.76
53 2511	U	ETIWANDA AVENUE POC	07-LA-00118	R006.03	53 2567	U	HANWELL AVENUE OC	07-LA-00105	R015.94
53 2512	U	CHIMINEAS AVENUE OC	07-LA-00118	R006.23	53 2570	U	CLARK AVENUE OC (COLUMBIA	07-LA-00105	R016.14
53 2513	U	ZELZAH AVENUE OC	07-LA-00118	R006.58	53 2572	U	ARDIS AVENUE OC	07-LA-00105	R016.39
53 2516	U	118TH STREET POC	07-LA-00105	R003.84	53 2573	U	BELLFLOWER BLVD OC	07-LA-00105	R016.64
53 2517	U	PRAIRIE AVENUE OC	07-LA-00105	R003.62	53 2574	U	DUNROBIN AVENUE OC	07-LA-00105	R016.89
53 2518	O	DOMINGUEZ CHANNEL	07-LA-00105	R004.16	53 2575	U	WOODRUFF AVENUE OC	07-LA-00105	R017.14
53 2519	O	CRENSHAW BLVD UC	07-LA-00105	R004.73	53 2576	O	SAN GABRIEL RIVER	07-LA-00105	R017.49
53 2520	U	VAN NESS AVENUE OC	07-LA-00105	R005.23	53 2579	U	CALIFORNIA INCLINE POC	07-LA-00001	_036.04
53 2522	U	WILTON PLACE OC	07-LA-00105	R005.48	53 2594	O	ROUTE 605/105 SEPARATION	07-LA-00605	R007.61

Index

Bridge Number	OU	Structure Name	Dist-Co-Rte	PM	Bridge Number	OU	Structure Name	Dist-Co-Rte	PM
53 2594	U	ROUTE 605/105 SEPARATION	07-LA-00105	R017.82	53 2668G	O	N110-E91 CONNECTOR UC	07-LA-00110	_009.76
53 2594S	O	N605-IMPERIAL HIGHWAY OFF	07-LA-00605	R007.61	53 2669G	O	N110-W91 CONNECTOR OC	07-LA-00110	_009.95
53 2594S	U	N605-IMPERIAL HIGHWAY OFF	07-LA-00105	R017.84	53 2670G	O	N405-N110/N110 SEPARATION	07-LA-00405	_012.97
53 2597	O	POMONA BLVD DRAIN	07-LA-00057	R006.75	53 2670G	U	N405-N110/N110 SEPARATION	07-LA-00110	_008.89
53 2598	O	YUKON AVENUE UC	07-LA-00105	R004.23	53 2671H	O	S110-N405/S110-S405	07-LA-00110	_008.92
53 2602	U	MONTANA AVENUE POC	07-LA-00001	_036.25	53 2671H	U	S110-N405/S110-S405	07-LA-00110	_008.92
53 2603	O	AVENUE "P-8" DRAIN	07-LA-00014	R060.60	53 2672	U	HOOVER STREET OC (S110-W1	07-LA-00110	_013.83
53 2604	O	AVENUE P DRAIN	07-LA-00014	R061.00	53 2673	O	LOS ANGELES RIVER BOH	07-LA-00010	_017.20
53 2605	O	10TH STREET DRAIN	07-LA-00014	R061.90	53 2673	U	LOS ANGELES RIVER BOH	07-LA-00010	_017.20
53 2606	O	AVENUE "K-8" DRAIN	07-LA-00014	R066.10	53 2674S	O	BOMBARDIER AVENUE DRAIN	07-LA-00005	_004.87
53 2607	O	AVENUE "K" DRAIN	07-LA-00014	R066.90	53 2675K	O	VERMONT AVENUE OFF-RAMP O	07-LA-00105	R006.83
53 2608	O	WHITNEY CREEK	07-LA-00014	R027.10	53 2675K	U	VERMONT AVENUE OFF-RAMP O	07-LA-00110	_013.85
53 2610G	O	E105-S710 / WRIGHT ROAD O	07-LA-00105	R013.14	53 2676F	O	W105-N110 CONNECTOR OC	07-LA-00105	R007.61
53 2613M	O	DB CULVERT	07-LA-00210	R012.27	53 2677F	O	S110-E105 HOV CONNECTOR	07-LA-00110	_013.95
53 2619M	O	LINDERO CANYON RD ON-RAMP	07-LA-00101	_037.41	53 2677F	U	S110-E105 HOV CONNECTOR	07-LA-00110	_013.95
53 2621M	O	COUNTY HOSPITAL DRAIN	07-LA-00010	_017.64	53 2679F	O	S110-E105 HOV CONNECTOR O	07-LA-00110	_013.82
53 2622M	O	CITY TERRACE DRAIN	07-LA-00010	_017.65	53 2680F	O	W105-N110 HOV CONNECTOR O	07-LA-00105	R007.80
53 2626	O	UNION PACIFIC OH	07-LA-00103	_000.07	53 2680F	U	W105-N110 HOV CONNECTOR O	07-LA-00105	R007.26
53 2626	U	UNION PACIFIC OH	07-LA-00103	_000.07	53 2680F	U	W105-N110 HOV CONNECTOR O	07-LA-00105	R007.50
53 2627	O	ANAHEIM STREET OH	07-LA-00103	_000.90	53 2680F	U	W105-N110 HOV CONNECTOR O	07-LA-00110	_013.97
53 2634	O	ALISO CREEK CULVERT	07-LA-00118	R006.38	53 2682E	O	E105-N110 HOV & S110-W105	07-LA-00105	R007.11
53 2635	U	WESTBOUND BUSWAY UP	07-LA-00010	_028.26	53 2682E	U	E105-N110 HOV & S110-W105	07-LA-00105	R007.26
53 2636	O	LAFC ACCESS ROAD	07-LA-00010	_028.32	53 2682E	U	E105-N110 HOV & S110-W105	07-LA-00110	_013.85
53 2637	O	RIO HONDO BUSWAY	07-LA-00010	_028.33	53 2683K	O	IMPERIAL HIGHWAY ON-RAMP	07-LA-00110	_013.89
53 2638	U	KINGSTON AVENUE POC	07-LA-00010	_018.65	53 2683K	U	IMPERIAL HIGHWAY ON-RAMP	07-LA-00110	_013.89
53 2639	U	STATE COLLEGE POC	07-LA-00010	_021.20	53 2685	U	ULTRAMAR REFINERY POC	07-LA-00103	_000.50
53 2640	U	STATE STREET OC	07-LA-00010	_018.59	53 2686H	O	E&W105-S405 CONNECTOR OC	07-LA-00105	R002.03
53 2642Z	O	BALLONA CREEK	07-LA-00010	R009.13	53 2686H	U	E&W105-S405 CONNECTOR OC	07-LA-00405	_020.42
53 2644L	O	ROUTE 10, 5/101 SEPARATIO	07-LA-00005	_016.90	53 2687	U	VISTA DEL LAGO ROAD OC	07-LA-00005	R074.00
53 2644L	U	ROUTE 10, 5/101 SEPARATIO	07-LA-00101	S000.03	53 2688G	O	E210-S605 CONNECTOR OH	07-LA-00210	R036.30
53 2647	U	TAMPA AVENUE OC	07-LA-00118	R004.64	53 2689F	O	W210-S605 CONNECTOR OH	07-LA-00210	R036.35
53 2648S	O	SKYLINE EQUESTRIAN PUC	07-LA-00605	R015.65	53 2689F	U	W210-S605 CONNECTOR OH	07-LA-00605	_025.55
53 2649S	O	5TH STREET OFF-RAMP SEPAR	07-LA-00001	R034.67	53 2690G	O	E2-E210 CONNECTOR OC	07-LA-00002	R023.00
53 2649S	U	5TH STREET OFF-RAMP SEPAR	07-LA-00001	R034.67	53 2691G	O	E210-W2 CONNECTOR OC	07-LA-00210	R018.78
53 2652F	O	S1-W105 CONNECTOR (BIKEWA	07-LA-00001	_025.99	53 2692G	O	N405-S710/EDISON ACCESS	07-LA-00405	_007.65
53 2653K	O	IMPERIAL HIGHWAY ON-RAMP	07-LA-00105	R003.50	53 2693H	O	E&W134-E2 CONNECTOR OC	07-LA-00134	R009.03
53 2655	U	IMPERIAL HIGHWAY OC	07-LA-00105	R003.51	53 2694G	O	E126-N5 CONNECTOR OC	07-LA-00126	R005.80
53 2656S	O	PRAIRIE AVENUE OFF-RAMP O	07-LA-00105	R003.32	53 2694G	U	E126-N5 CONNECTOR OC	07-LA-00005	R055.48
53 2656S	U	PRAIRIE AVENUE OFF-RAMP O	07-LA-00105	R003.32	53 2695	U	AIRPORT ACCESS ROAD OC	07-LA-00001	_026.15
53 2660	U	CROSSROADS PARKWAY SOUTH	07-LA-00060	_012.63	53 2696G	O	N405-E105 CONNECTOR OC	07-LA-00405	R021.02
53 2662	O	STATE STREET UC	07-LA-00105	R011.10	53 2697H	O	N&S 605/SAN GABRIEL RIVER	07-LA-00605	R007.66
53 2663F	O	W91-N110 CONNECTOR (BROAD	07-LA-00091	R006.73	53 2698G	O	E105-N&S605/SAN GABRIEL R	07-LA-00105	R017.44
53 2664F	O	W91-N110 CONNECTOR (FIGUE	07-LA-00091	R006.51	53 2699G	O	N605-W105 CONNECTOR OC	07-LA-00605	R006.81
53 2665G	O	E91-N110 CONNECTOR OC	07-LA-00091	R006.37	53 2700G	O	N605-W105 CONNECTOR OC	07-LA-00605	R007.50
53 2665G	U	E91-N110 CONNECTOR OC	07-LA-00091	R006.37	53 2700G	U	N605-W105 CONNECTOR OC	07-LA-00105	R017.77
53 2665G	U	E91-N110 CONNECTOR OC	07-LA-00110	_009.84	53 2700G	U	N605-W105 CONNECTOR OC	07-LA-00605	R006.81
53 2666F	O	W91-N110 CONNECTOR (172ND	07-LA-00091	R006.39	53 2700G	U	N605-W105 CONNECTOR OC	07-LA-00605	R007.50
53 2667F	O	S110-E91/E91 CONNECTOR OC	07-LA-00110	_009.83	53 2700G	U	N605-W105 CONNECTOR OC	07-LA-00605	R007.84
53 2667F	U	S110-E91/E91 CONNECTOR OC	07-LA-00091	_006.23	53 2702G	O	E105-N605 CONNECTOR OC	07-LA-00105	R017.64

Index

Bridge Number	OU	Structure Name	Dist-Co-Rte	PM	Bridge Number	OU	Structure Name	Dist-Co-Rte	PM
53 2702G	U	E105-N605 CONNECTOR OC	07-LA-00105	R017.64	53 2744F	U	W60-S71 CONNECTOR OC	07-LA-00060	R029.38
53 2702G	U	E105-N605 CONNECTOR OC	07-LA-00605	R007.64	53 2745L	O	ROUTE 71/60 SEPARATION	07-LA-00071	R004.31
53 2703G	O	E105-S605/FOSTER ROAD OC	07-LA-00105	R017.77	53 2745L	U	ROUTE 71/60 SEPARATION	07-LA-00060	R029.41
53 2704G	O	E105-S605/S605-ROSECRANS	07-LA-00105	R017.78	53 2745R	O	ROUTE 71/60 SEPARATION	07-LA-00071	R004.31
53 2704G	U	E105-S605/S605-ROSECRANS	07-LA-00605	R006.83	53 2745R	U	ROUTE 71/60 SEPARATION	07-LA-00060	R029.40
53 2705F	O	S605-W105/FIRESTONE-S605	07-LA-00605	R008.04	53 2746G	O	S71-E60 CONNECTOR OC	07-LA-00071	R004.05
53 2705F	U	S605-W105/FIRESTONE-S605	07-LA-00605	R008.04	53 2746G	U	S71-E60 CONNECTOR OC	07-LA-00060	R029.00
53 2706F	O	S605-W105 (AT IMPERIAL HI	07-LA-00605	R007.94	53 2747G	O	S71-E60 CONNECTOR OC	07-LA-00071	R003.74
53 2707	U	BIXBY POC RAMP	07-LA-00405	_006.98	53 2747G	U	S71-E60 CONNECTOR OC	07-LA-00071	R003.74
53 2708G	O	E91-S605 CONNECTOR OC	07-LA-00091	R016.96	53 2751	U	ROSECRANS AVENUE OC	07-LA-00110	_011.89
53 2709	U	WORLD WAY (SOUTH) OC	07-LA-00001	_026.84	53 2752S	O	ROSECRANS ON-RAMP VIADUCT	07-LA-00110	_011.90
53 2710	U	WORLD WAY CONNECTOR OC	07-LA-00001	_026.94	53 2752S	U	ROSECRANS ON-RAMP VIADUCT	07-LA-00110	_011.90
53 2711	U	WORLD WAY (NORTH) OC	07-LA-00001	_026.96	53 2758K	O	RIO RANCHO ROAD OFF-RAMP	07-LA-00071	R004.05
53 2712	U	UNIVERSAL CENTER DRIVE OC	07-LA-00101	_009.61	53 2758K	U	RIO RANCHO ROAD OFF-RAMP	07-LA-00060	R029.40
53 2713	U	PALO VERDE AVENUE POC	07-LA-00022	_001.08	53 2759	U	HOXIE AVENUE OC	07-LA-00105	R017.91
53 2715	U	BROADWAY UC (EB LRT)	07-LA-00105	R007.48	53 2760Y	O	DOMINGUEZ CHANNEL	07-LA-00091	_006.03
53 2718	U	RIO RANCHO ROAD OC	07-LA-00071	_003.61	53 2761R	U	WEST PLAZA POC	07-LA-00105	R017.79
53 2719G	O	E105-S605/FLATBUSH AVENUE	07-LA-00105	R017.66	53 2762R	U	EAST PLAZA POC	07-LA-00105	R017.88
53 2721	U	SHOEMAKER AVENUE OC	07-LA-00091	R019.81	53 2767S	O	220 STREET ON-RAMP	07-LA-00110	_006.78
53 2723S	O	HUGHES PARKWAY-N405 ON-RA	07-LA-00405	_024.69	53 2767S	U	220 STREET ON-RAMP	07-LA-00110	_006.78
53 2723S	U	HUGHES PARKWAY-N405 ON-RA	07-LA-00405	_024.69	53 2768R	O	STUDEBAKER SIDEHILL VIADU	07-LA-00405	_000.46
53 2724S	O	N405 - HUGHES PARKWAY OFF	07-LA-00405	_024.56	53 2769K	O	S405 OFF RAMP SIDEHILL VI	07-LA-00405	_000.66
53 2724S	U	N405 - HUGHES PARKWAY OFF	07-LA-00405	_024.56	53 2772	U	96TH STREET OC	07-LA-00001	_027.40
53 2725	U	WESTCHESTER PARKWAY OC	07-LA-00001	_028.50	53 2773K	O	39TH STREET RAMP SEPARATI	07-LA-00110	_019.60
53 2731	U	COTA UP	07-LA-00710	_010.32	53 2773K	U	39TH STREET RAMP SEPARATI	07-LA-00110	_019.60
53 2732	O	PUMP HOUSE ACCESS UC	07-LA-00405	R021.09	53 2775	U	VALLEY CIRCLE BLVD OC	07-LA-00101	_027.36
53 2733	O	HOV VIADUCT #1	07-LA-00110	_009.80	53 2776R	U	SLAUSON AVENUE BUS POC	07-LA-00110	_017.93
53 2733	U	HOV VIADUCT #1	07-LA-00091	_006.11	53 2778R	O	KING SIDEHILL VIADUCT	07-LA-00110	_019.52
53 2733	U	HOV VIADUCT #1	07-LA-00091	_006.25	53 2780F	O	S405-N710 CONNECTOR OC	07-LA-00405	_007.79
53 2733	U	HOV VIADUCT #1	07-LA-00110	_009.06	53 2780F	U	S405-N710 CONNECTOR OC	07-LA-00405	_007.79
53 2733	U	HOV VIADUCT #1	07-LA-00110	_009.80	53 2780F	U	S405-N710 CONNECTOR OC	07-LA-00710	_009.30
53 2733	U	HOV VIADUCT #1	07-LA-00110	_010.19	53 2782	O	FAIR OAKS-E210 HOV RAMP	07-LA-00210	R025.30
53 2734	O	HOV VIADUCT #2	07-LA-00110	_018.14	53 2782	U	FAIR OAKS-E210 HOV RAMP	07-LA-00210	R025.30
53 2735	O	HOV VIADUCT #3	07-LA-00110	_020.33	53 2784K	O	WARDLOW ROAD UC (OFF-RAMP	07-LA-00405	_006.50
53 2735	U	HOV VIADUCT #3	07-LA-00110	_020.33	53 2785S	O	PICO AVENUE ON-RAMP OVERH	07-LA-00710	_005.98
53 2738S	O	DOUGLAS STREET ON-RAMP OC	07-LA-00105	R001.20	53 2785S	U	PICO AVENUE ON-RAMP OVERH	07-LA-00710	_005.98
53 2739	U	HAWTHORNE BLVD POC	07-LA-00105	R003.14	53 2786K	O	PICO AVENUE OFF-RAMP OH	07-LA-00710	_006.00
53 2740K	O	4TH STREET ON-RAMP SEPARA	07-LA-00001	R034.83	53 2789	O	NAVY WAY OVERHEAD	07-LA-00047	_002.60
53 2740K	U	4TH STREET ON-RAMP SEPARA	07-LA-00001	R034.83	53 2789	U	NAVY WAY OVERHEAD	07-LA-00047	_002.60
53 2741F	O	W60-N71 CONNECTOR OC	07-LA-00060	R029.38	53 2790L	O	GAVIN CANYON UC	07-LA-00005	R047.83
53 2741F	U	W60-N71 CONNECTOR OC	07-LA-00071	R004.47	53 2790R	O	GAVIN CANYON UC	07-LA-00005	R047.83
53 2742G	O	S71-E60 CONNECTOR OC	07-LA-00071	R004.22	53 2791	O	LA CIENEGA-VENICE SEPARAT	07-LA-00010	R008.83
53 2742G	U	S71-E60 CONNECTOR OC	07-LA-00060	R029.38	53 2791	U	LA CIENEGA-VENICE SEPARAT	07-LA-00187	_008.00
53 2742G	U	S71-E60 CONNECTOR OC	07-LA-00071	R004.22	53 2791S	O	LA CIENEGA-VENICE SEP (EB	07-LA-00010	R008.83
53 2743F	O	N71-W60 CONNECTOR OC	07-LA-00071	R004.25	53 2791S	U	LA CIENEGA-VENICE SEP (EB	07-LA-00187	_008.78
53 2743F	U	N71-W60 CONNECTOR OC	07-LA-00060	R029.40	53 2792	O	FAIRFAX-WASHINGTON UC	07-LA-00010	R009.31
53 2743F	U	N71-W60 CONNECTOR OC	07-LA-00060	R029.50	53 2793L	O	MISSION-GOTHIC UC	07-LA-00118	R008.63
53 2743F	U	N71-W60 CONNECTOR OC	07-LA-00071	R004.31	53 2793R	O	MISSION-GOTHIC UC	07-LA-00118	R008.63
53 2744F	O	W60-S71 CONNECTOR OC	07-LA-00060	R029.38	53 2794L	O	BULL CREEK CANYON CHANNEL	07-LA-00118	R008.84

Index

Bridge Number	OU	Structure Name	Dist-Co-Rte	PM	Bridge Number	OU	Structure Name	Dist-Co-Rte	PM
53 2794R	O	BULL CREEK CANYON CHANNEL	07-LA-00118	R008.84	53 2866	U	EMERALD WASH FLUME	07-LA-00210	R047.77
53 2795F	O	S14-S5 CONNECTOR OH	07-LA-00014	R024.79	53 2867	U	FRUIT STREET OC	07-LA-00210	R048.08
53 2795F	U	S14-S5 CONNECTOR OH	07-LA-00005	C045.75	53 2868	O	LIVE OAK CANYON WASH	07-LA-00210	R049.02
53 2795F	U	S14-S5 CONNECTOR OH	07-LA-00005	R045.58	53 2869	U	LIVE OAK CANYON ROAD OC	07-LA-00210	R049.11
53 2795F	U	S14-S5 CONNECTOR OH	07-LA-00014	R024.79	53 2870	O	THOMPSON CREEK	07-LA-00210	R049.37
53 2795G	O	ROUTE 14/5 SEPARATION OVE	07-LA-00005	R045.58	53 2871	U	TOWNE AVENUE OVERCROSSIN	07-LA-00210	R049.53
53 2795G	U	ROUTE 14/5 SEPARATION OVE	07-LA-00005	C045.73	53 2872	U	MOUNTAIN AVENUE OC	07-LA-00210	R049.96
53 2795G	U	ROUTE 14/5 SEPARATION OVE	07-LA-00005	R045.69	53 2873	U	INDIAN HILL BLVD OC	07-LA-00210	R050.46
53 2796F	O	S14-N5 CONNECTOR OC	07-LA-00014	R024.92	53 2874	U	MILLS AVENUE OC	07-LA-00210	R051.21
53 2796F	U	S14-N5 CONNECTOR OC	07-LA-00005	C045.79	53 2875	U	MONTE VISTA AVENUE OC	07-LA-00210	R051.72
53 2797F	O	S5-N14 CONNECTOR OC	07-LA-00005	R045.69	53 2877	U	BASELINE ROAD OC	07-LA-00210	R051.85
53 2797F	U	S5-N14 CONNECTOR OC	07-LA-00005	C045.74	53 2879	O	BASELINE ROAD RAMP ACCESS	07-LA-00210	R051.94
53 2797F	U	S5-N14 CONNECTOR OC	07-LA-00005	R045.58	53 2879	U	BASELINE ROAD RAMP ACCESS	07-LA-00210	R051.94
53 2797F	U	S5-N14 CONNECTOR OC	07-LA-00005	R045.69	53 2880	O	SAN ANTONIO WASH	07-LA-00210	R052.14
53 2797F	U	S5-N14 CONNECTOR OC	07-LA-00014	R024.90	53 2883S	O	CARSON ST-N605/N605-CARSO	07-LA-00605	R001.63
53 2798	O	SOUTH SLIDE CANYON VIADUC	07-LA-00002	_028.43	53 2883S	U	CARSON ST-N605/N605-CARSO	07-LA-00605	R001.63
53 2799	O	NORTH SLIDE CANYON VIADUC	07-LA-00002	_028.46	53 2894	U	CENTER DRIVE OC	07-LA-00405	_024.90
53 2800F	O	W105-S1 CONNECTOR OC	07-LA-00105	R000.44	53 2896	U	INDIAN HILL FLUME OC	07-LA-00210	R050.52
53 2800F	U	W105-S1 CONNECTOR OC	07-LA-00001	_025.99	53 2901	O	ALAMEDA STREET VIADUCT	07-LA-00001	_009.05
53 2801F	O	S1-E105 CONNECTOR SEPARAT	07-LA-00001	_025.95	53 2906	O	CULVER BLVD UC	07-LA-00090	R001.60
53 2801F	U	S1-E105 CONNECTOR SEPARAT	07-LA-00001	_025.95	53 2908	U	UNIVERSAL TERRACE PARKWAY	07-LA-00101	_010.56
53 2802F	O	W105-N1 CONNECTOR OC	07-LA-00105	R000.53	53 2916	U	MILLER STREET UTILITY OC	07-LA-00210	R047.81
53 2803K	O	NASH STREET OFF-RAMP OC	07-LA-00105	R000.98	53 2917	O	BREA CANYON ROAD UC ON RA	07-LA-00060	R022.97
53 2805G	O	E105-N&S405 CONNECTOR	07-LA-00105	R001.63	53 2917	U	BREA CANYON ROAD UC ON RA	07-LA-00060	R022.97
53 2806S	O	IMPERIAL HIGHWAY EB ON-RA	07-LA-00105	R001.79	53 2918	O	ROUTE 57/60 HOV CONNECTOR	07-LA-00057	R004.46
53 2807K	O	IMPERIAL HIGHWAY WB OFF-R	07-LA-00105	R001.79	53 2918	U	ROUTE 57/60 HOV CONNECTOR	07-LA-00060	R023.65
53 2808	U	EASTBOUND LRT FLYOVER (LR	07-LA-00105	R001.79	53 2925	O	SANTA CLARA RIVER BRIDGE	07-LA-00005	R053.70
53 2809L	O	BUTTE CANYON	07-LA-00005	R050.80	53 2927	U	VALENCIA BLVD OC	07-LA-00005	R052.47
53 2809R	O	BUTTE CANYON	07-LA-00005	R050.80	53 2928	O	ROUTE 5/126 SEPARATION	07-LA-00005	R053.33
53 2810K	O	SANTA FE-S405/S405-S710	07-LA-00405	_007.71	53 2928	U	ROUTE 5/126 SEPARATION	07-LA-00126	R005.85
53 2810K	U	SANTA FE-S405/S405-S710	07-LA-00405	_007.71	53 2934	O	HARBOR SCENIC DRIVE OH	07-LA-00710	_005.95
53 2811	O	SAN MARTINEZ GRANDE	07-LA-00126	R001.44	53 2944	O	126/5 SEPARATION	07-LA-00126	R005.84
53 2816	U	SAND CANYON ROAD OC	07-LA-00014	_033.42	53 2944	U	126/5 SEPARATION	07-LA-00005	R055.48
53 2817	O	NAVY MOLE OVERHEAD	07-LA-00047	_002.80	53 2946	O	COMMERCE CITY DRIVE UC	07-LA-00126	R004.88
53 2818	O	MALIBU LAGOON	07-LA-00001	_046.88	53 2960	U	SIERRA MADRE VILLA POC	07-LA-00210	R029.35
53 2826	O	ROBBS GULCH	07-LA-00039	_024.10	53 2969K	O	HUNTINGTN DRIVE-E&W210/CE	07-LA-00210	R036.39
53 2829K	O	IMPERIAL HIGHWAY UC (SOUT	07-LA-00405	R021.22	53 2970H	O	"O" STREET RAMP	07-LA-00001	_009.15
53 2831	U	DEL AMO BLVD OC	07-LA-00405	_011.80	53 2973R	O	GREENLEAF ST ON RAMP UC	07-LA-00405	_039.05
53 2832G	O	E60-S71 CONNECTOR OC	07-LA-00060	R029.45	53 2973R	U	GREENLEAF ST ON RAMP UC	07-LA-00101	_017.10
53 2832G	U	E60-S71 CONNECTOR OC	07-LA-00071	R004.46	53 2974E	O	5-14/NB5 HOV CONNECTOR	07-LA-00005	R045.26
53 2856L	U	FLOWER STREET VIADUCT	07-LA-00110	_020.59	53 2974E	U	5-14/NB5 HOV CONNECTOR	07-LA-00005	R045.50
53 2857L	O	FIGUEROA STREET SIDEHILL	07-LA-00110	_025.27	53 2974E	U	5-14/NB5 HOV CONNECTOR	07-LA-00014	R024.81
53 2858L	O	AMADOR STREET SIDEHILL VI	07-LA-00110	_025.05	53 2975	U	US101 UP/EASTSIDE UNDERPA	07-LA-00101	_001.07
53 2859L	O	STADIUM WAY SIDEHILL VIAD	07-LA-00110	_024.75	53 2976G	O	N170-N5 CONNECTOR	07-LA-00170	R020.34
53 2861	U	WHEELER AVENUE OC	07-LA-00210	R047.21	53 2976G	U	N170-N5 CONNECTOR	07-LA-00005	_036.35
53 2862	U	MARSHALL CREEK CHANNEL FL	07-LA-00210	R047.38	53 2977E	O	5-170 HOV CONNECTOR	07-LA-00005	_036.44
53 2863	U	BIXBY DRIVE PEDESTRIAN OC	07-LA-00210	R047.42	53 2977E	U	5-170 HOV CONNECTOR	07-LA-00005	_036.54
53 2864	U	CHELSEA DRIVE PED OC	07-LA-00210	R047.54	53 2978	O	CULVER BLVD OFF-RAMP	07-LA-00405	_027.20
53 2865	U	EMERALD AVENUE OC	07-LA-00210	R047.71	53 2980	O	BIG ROCK WASH	07-LA-00138	_061.70

Index

Bridge Number	OU	Structure Name	Dist-Co-Rte	PM	Bridge Number	OU	Structure Name	Dist-Co-Rte	PM
53 2981	U	PALMS BLVD OC	07-LA-00405	_028.51	53C2005	U	ALAMEDA ST / SPRR	07-LA-00047	_000.00
53 2986	U	3RD STREET LRT OC	07-LA-00710	_024.47	53C2015	U	ALAMEDA STREET UP (ACTA)	07-LA-00000	_000.00
53 3004	U	ATHOL ST OC	07-LA-00010	_031.54	53C2148	U	EASTSIDE UNDERPASS	07-LA-00101	_000.60
53 3018	U	CARMENITA ROAD VIADUCT	07-LA-00005	_002.42	53C2299	U	OLIVER STREET POC	07-LA-00110	R000.75
53 3018K	O	CARMENITA ROAD SB 5 OFFRA	07-LA-00005	_002.45	53C2302	O	SAN GABRIEL RIV	07-LA-00072	_006.86
53 3018S	O	CARMENITA ROAD NB 5 ONRAM	07-LA-00005	_002.48	53C2303	U	WHITTIER BLVD	07-LA-00072	_008.24
53 3019K	O	CARMENITA ROAD SB 5 ONRAM	07-LA-00005	_002.33	53C2304	U	WHITTIER BLVD	07-LA-00072	_006.81
53 3019S	O	CARMENITA ROAD NB 5 OFFRA	07-LA-00005	_002.37	53C2305	O	DEL AMO FLOOD CONTROL CHA	07-LA-00019	_003.98
53 3020	U	MISSION BLVD OC	07-LA-00071	_001.60	53C2315	U	MAGIC MOUNTAIN PARKWAY PO	07-LA-00126	_007.40
53 3021S	O	NB 405 ONRAMP FROM EB WIL	07-LA-00405	_031.46	53C2318	O	PLACERITA CREEK	07-LA-00126	_009.93
53 3021S	U	NB 405 ONRAMP FROM EB WIL	07-LA-00405	_031.54	53C2320	O	ELSMERE CREEK	07-LA-00126	T012.51
53 3021T	O	NB 405 OFFRAMP TO EB WILS	07-LA-00405	_031.38	53C2358M	O	EAST COMEY AVENUE DRAIN	07-LA-00187	_008.69
53 3023	U	BESS AVENUE POC	07-LA-00010	_031.72	53C2359	U	STATE ROUTE 187 UP	07-LA-00187	_007.76
53 3026	U	BALDWIN PARK BLVD OC	07-LA-00010	_032.22	53C2360	U	STATE ROUTE 187 UP	07-LA-00187	_007.76
53 3027H	O	NB 605/10 SEPARATION	07-LA-00605	R020.17	53C2361M	O	WEST COMEY AVENUE DRAIN	07-LA-00187	_008.68
53 3027H	U	NB 605/10 SEPARATION	07-LA-00010	_031.14					
53 3029	O	ANGELE CREST BRIDGE 1	07-LA-00002	_074.10					
53 3036S	O	NINTH STREET OFF-RAMP SEP	07-LA-00110	_022.30					
53 3036S	U	NINTH STREET OFF-RAMP SEP	07-LA-00110	_022.30					
53 3037	O	NORTH FORK COYOTE CREEK	07-LA-00005	_001.48					
53 3038	U	ALONDRA BLVD OC	07-LA-00005	_001.67					
53 3039	U	SHOEMAKER AVE OC	07-LA-00005	_003.04					
53 3040	O	ROSECRANS AVENUE UC	07-LA-00005	_003.44					
53 3041	O	BLOOMFIELD AVENUE UC	07-LA-00005	_003.68					
53 3042K	O	SB ROUTE 5 OFFRAMP TO ROS	07-LA-00005	_003.63					
53 3043	U	SILVERBOW AVE POC	07-LA-00005	_003.97					
53 3046	U	HASLEY CANYON ROAD OC	07-LA-00005	R056.60					
53 3047F	O	S605-E10 CONNECTOR	07-LA-00605	_020.36					
53 3047F	U	S605-E10 CONNECTOR	07-LA-00010	_031.21					
53 3047F	U	S605-E10 CONNECTOR	07-LA-00605	R020.16					
53 3047F	U	S605-E10 CONNECTOR	07-LA-00605	_020.23					
53 3047F	U	S605-E10 CONNECTOR	07-LA-00605	_020.27					
53 3050K	O	SB 405 OFFRAMP TO EB WILS	07-LA-00405	_031.54					
53 3051K	O	SB 405 OFFRAMP TO EB WILS	07-LA-00405	_031.57					
53 3051K	U	SB 405 OFFRAMP TO EB WILS	07-LA-00405	_031.57					
53 3052	U	SKIRBALL CENTER DRIVE OC	07-LA-00405	_036.71					
53 3053	U	MULHOLLAND DRIVE OC	07-LA-00405	_037.03					
53 3054	U	SUNSET BLVD OC	07-LA-00405	_032.99					
53 3067K	O	SB 710 ONRAMP ATLANTIC BL	07-LA-00710	_021.91					
53 3068	U	METRO ICONIC FREEWAY OC	07-LA-00210	R031.46					
53 3072	O	BUENA VISTA PARK CHANNEL	07-LA-00134	_002.82					
53 3075M	O	SILVERBOW CULVERT COVER	07-LA-00005	_003.98					
53 3076	U	PARAMOUNT BLVD OC	07-LA-00060	R007.80					
53 3087K	O	UNIVERSAL STUDIOS SB 101	07-LA-00101	_009.61					
53 3092S	O	NB 405 OFFRAMP TO WB WILS	07-LA-00405	_031.54					
53 3093S	O	NB 405 ONRAMP FROM WB WIL	07-LA-00405	_031.61					
53 3096R	O	SAN GABRIEL CANYON SIDEHI	07-LA-00039	_021.67					
53 3097	U	105/110 TRANSIT STATION	07-LA-00110	_013.81					
53 3098	U	ROSECRANS AVE BUS STATION	07-LA-00110	_011.88					