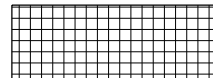
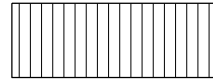




**GENERAL**  
This is an example to be used as instruction for the Landscape Architect creating project specific erosion control sheets.

**NOTE:**  
FOR ACCURATE RIGHT OF WAY DATA,  
CONTACT RIGHT OF WAY ENGINEERING AT THE DISTRICT OFFICE.

**LEGEND**

-  EROSION CONTROL TYPE 1  
CUT SLOPES BETWEEN 2:1 AND 3:1
-  EROSION CONTROL TYPE 2  
MEDIAN

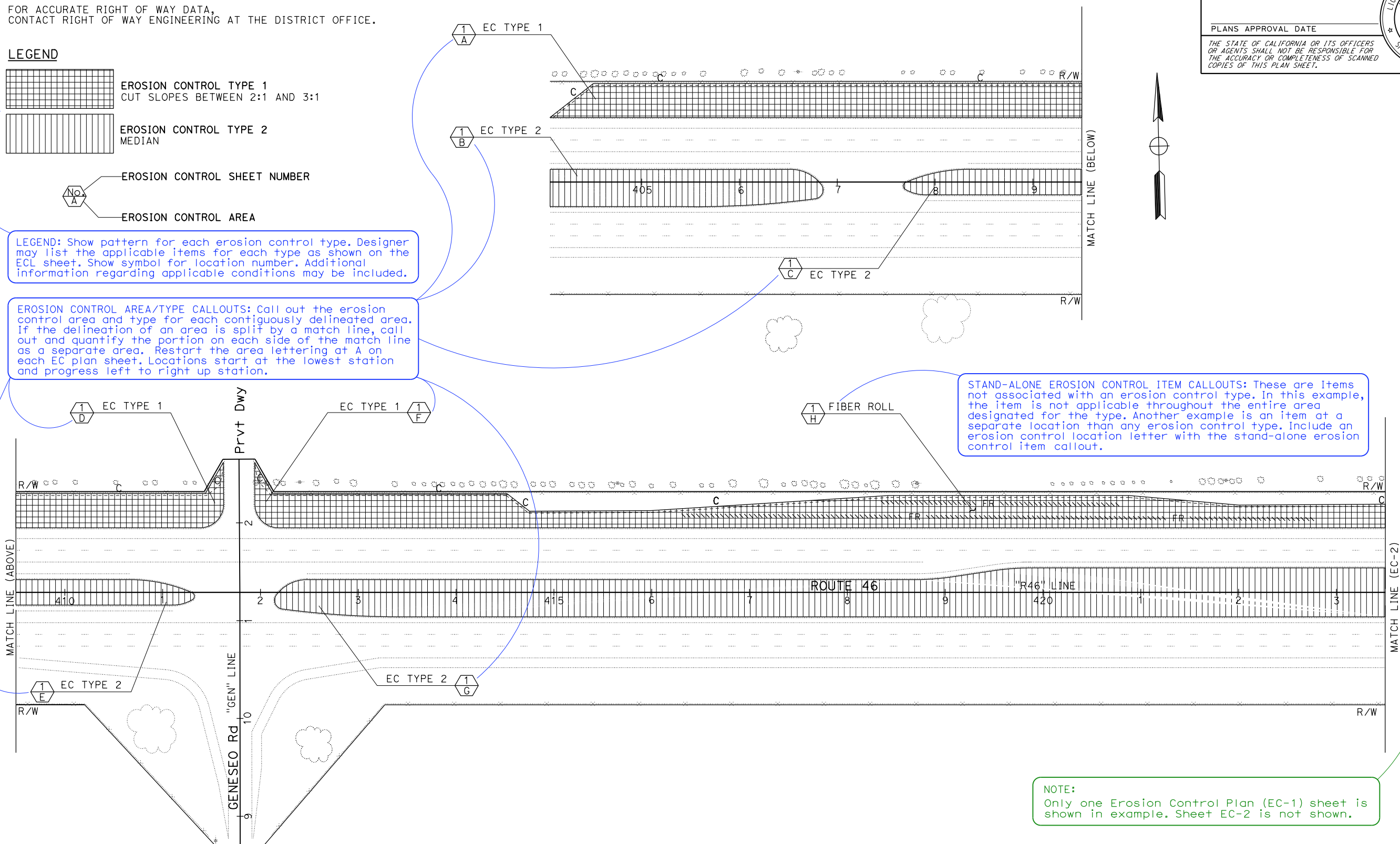
-  EROSION CONTROL SHEET NUMBER
-  EROSION CONTROL AREA

**LEGEND:** Show pattern for each erosion control type. Designer may list the applicable items for each type as shown on the ECL sheet. Show symbol for location number. Additional information regarding applicable conditions may be included.

**EROSION CONTROL AREA/TYPE CALLOUTS:** Call out the erosion control area and type for each contiguously delineated area. If the delineation of an area is split by a match line, call out and quantify the portion on each side of the match line as a separate area. Restart the area lettering at A on each EC plan sheet. Locations start at the lowest station and progress left to right up station.

**STAND-ALONE EROSION CONTROL ITEM CALLOUTS:** These are items not associated with an erosion control type. In this example, the item is not applicable throughout the entire area designated for the type. Another example is an item at a separate location than any erosion control type. Include an erosion control location letter with the stand-alone erosion control item callout.

**NOTE:**  
Only one Erosion Control Plan (EC-1) sheet is shown in example. Sheet EC-2 is not shown.



EC EXAMPLE C, EROSION CONTROL PLAN WITH EC AREA LETTERS — 2 of 4

**EROSION CONTROL PLAN**  
SCALE: 1"=50'  
**EC-1**

APPROVED FOR EROSION CONTROL WORK ONLY

STATE OF CALIFORNIA - DEPARTMENT OF TRANSPORTATION	DESIGNED BY	REVISOR
LANDSCAPE ARCHITECTURE	DATE	DATE
SENIOR LANDSCAPE ARCHITECT	CHECKED BY	DATE
LANDSCAPE ARCHITECT	CHECKED BY	DATE

Dist	COUNTY	ROUTE	POST MILES TOTAL PROJECT	SHEET No.	TOTAL SHEETS

LICENSED LANDSCAPE ARCHITECT

PLANS APPROVAL DATE

THE STATE OF CALIFORNIA OR ITS OFFICERS OR AGENTS SHALL NOT BE RESPONSIBLE FOR THE ACCURACY OR COMPLETENESS OF SCANNED COPIES OF THIS PLAN SHEET.

