


**SUPERSEDES EXAMPLE RELEASED 6/20/21**

Dist	COUNTY	ROUTE	POST MILES TOTAL PROJECT	SHEET No.	TOTAL SHEETS

REGISTERED CIVIL ENGINEER DATE \_\_\_\_\_

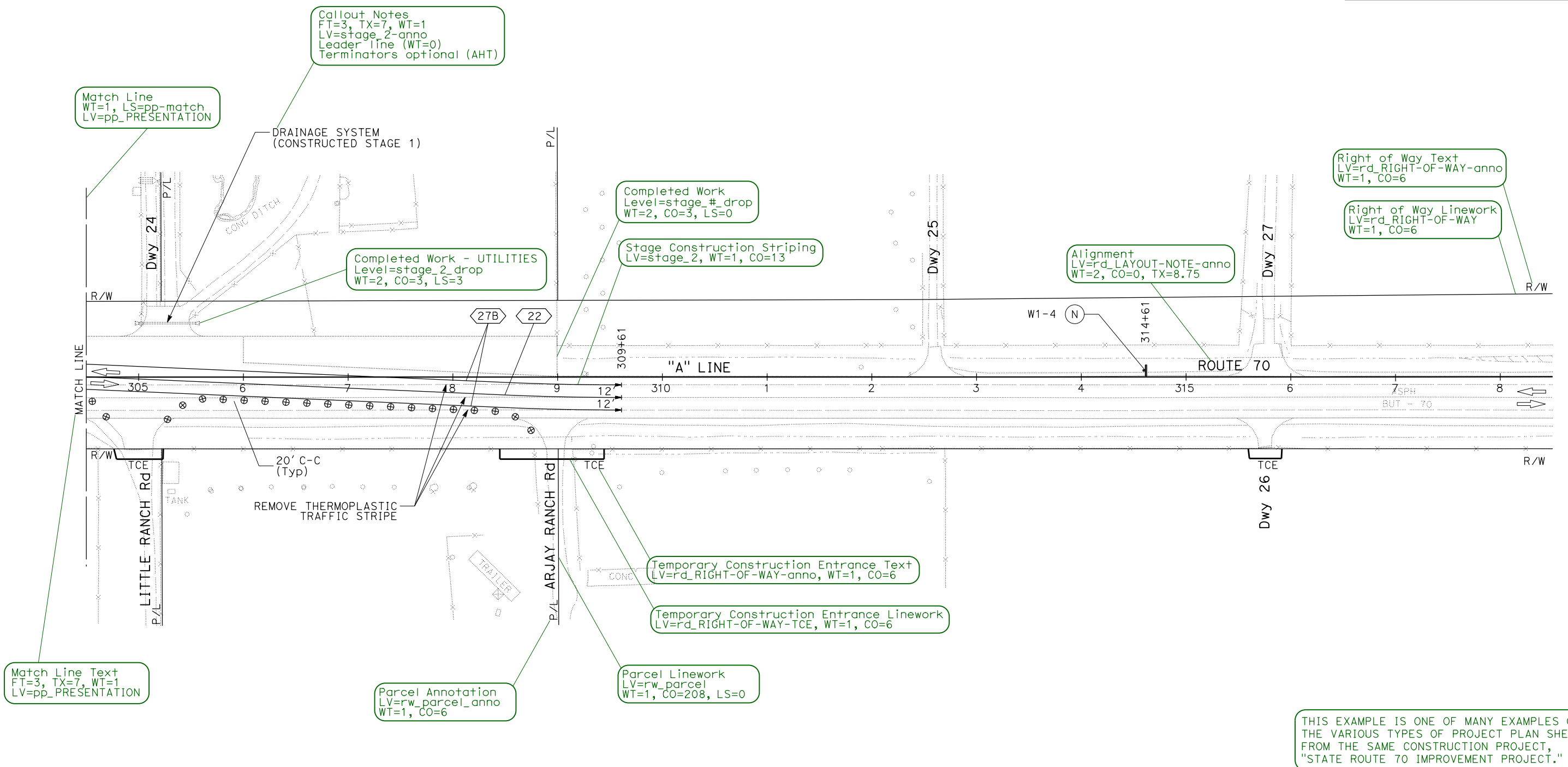
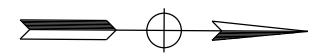
PLANS APPROVAL DATE \_\_\_\_\_

THE STATE OF CALIFORNIA OR ITS OFFICERS OR AGENTS SHALL NOT BE RESPONSIBLE FOR THE ACCURACY OR COMPLETENESS OF SCANNED COPIES OF THIS PLAN SHEET.



# STAGE CONSTRUCTION AND TRAFFIC HANDLING PLAN SHEET, EXAMPLE "70 SC-17"

- NOTES:**
- FOR ACCURATE RIGHT OF WAY DATA, CONTACT RIGHT OF WAY ENGINEERING AT THE DISTRICT OFFICE.
  - DRIVEWAY CONSTRUCTION: CONTRACTOR SHALL PROVIDE TEMPORARY ACCESS THROUGH THE WORK AT ALL TIMES.



THIS EXAMPLE IS ONE OF MANY EXAMPLES OF THE VARIOUS TYPES OF PROJECT PLAN SHEETS FROM THE SAME CONSTRUCTION PROJECT, "STATE ROUTE 70 IMPROVEMENT PROJECT."

**PWP:**

Identify all PWPs being used on the project.


Identify the location of PWP devices by Offset and Station (excludes Mobile Barrier System and Impact Attenuator Vehicles). Begin and End for the PWP devices shall follow the direction of stationing.

## STAGE CONSTRUCTION AND TRAFFIC HANDLING PLAN


**STAGE 2**  
 SCALE: 1" = 50'

### SC-17

APPROVED FOR STAGE CONSTRUCTION AND TRAFFIC HANDLING WORK ONLY

STATE OF CALIFORNIA - DEPARTMENT OF TRANSPORTATION

FUNCTIONAL SUPERVISOR
CALCULATED-DESIGNED BY
CHECKED BY
REVISOR
DATE
REVISOR
DATE

USERNAME => s120644  
 DGN FILE => 0320000087ma017.dgn



UNIT PROJECT NUMBER & PHASE

BORDER LAST REVISED 8/5/2020

STAGE CONST./ TRAFFIC HANDLING SHEET RELEASED 11/05/2021  
 DATE PLOTTED => 28-OCT-2021  
 TIME PLOTTED => 15:05