
Welcome

Marin State Route 1

Capital Preventive Maintenance Project

Community Meeting

Please come in and review the information.
Caltrans representatives are available to discuss the project and answer questions.

Comments and suggestions are welcomed.

For updates visit

<https://dot.ca.gov/caltrans-near-me/district-4/d4-projects/sr1-marin-capital-preventive-maintenance>



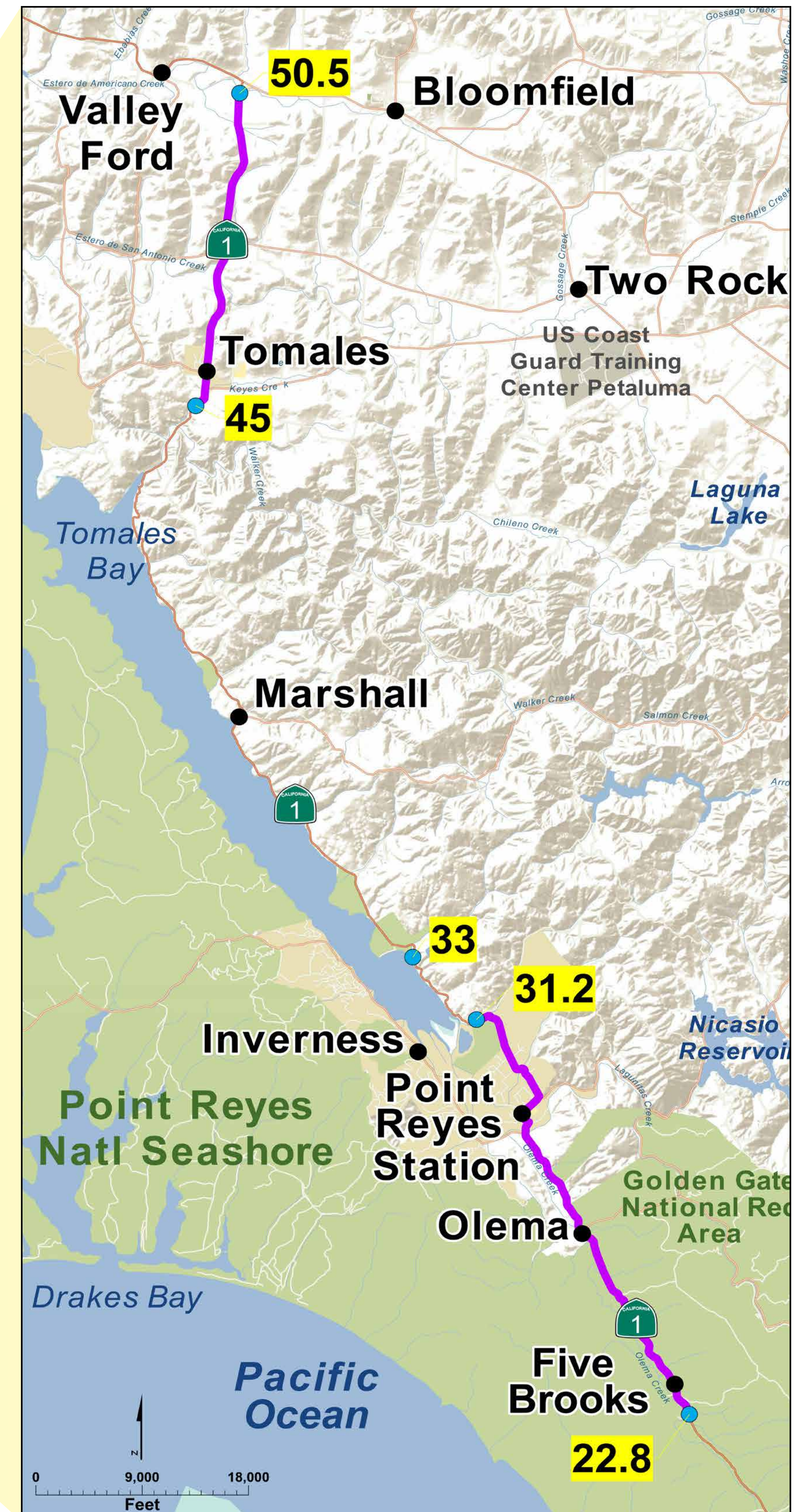
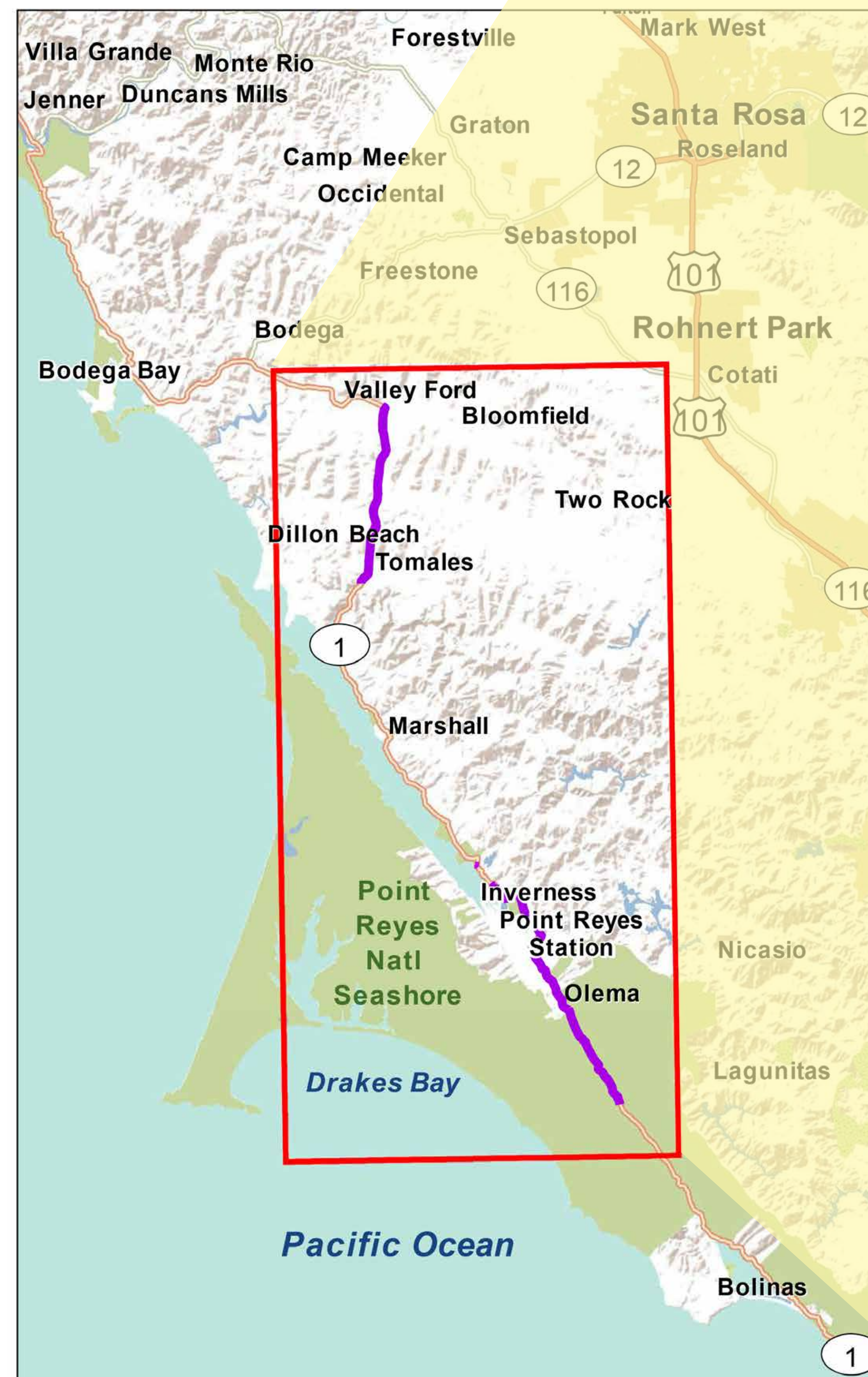
Project Location

This project proposes to preserve and extend the life of the existing pavement of SR 1 in Marin County from:

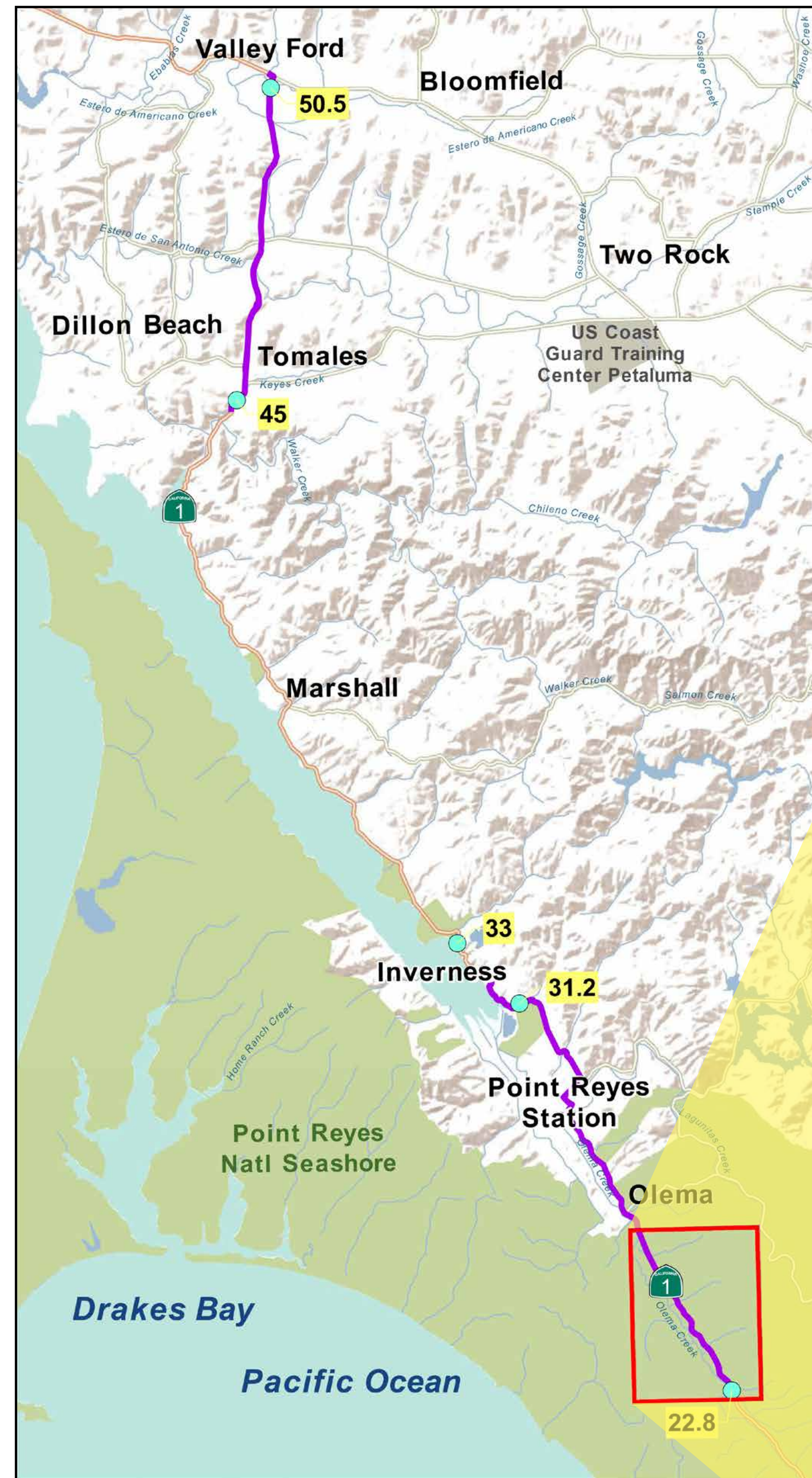
- Five Brooks Ranch to Point Reyes Station
- Tomales to the Marin/Sonoma County line

LEGEND








- Post Mile
- Project Area

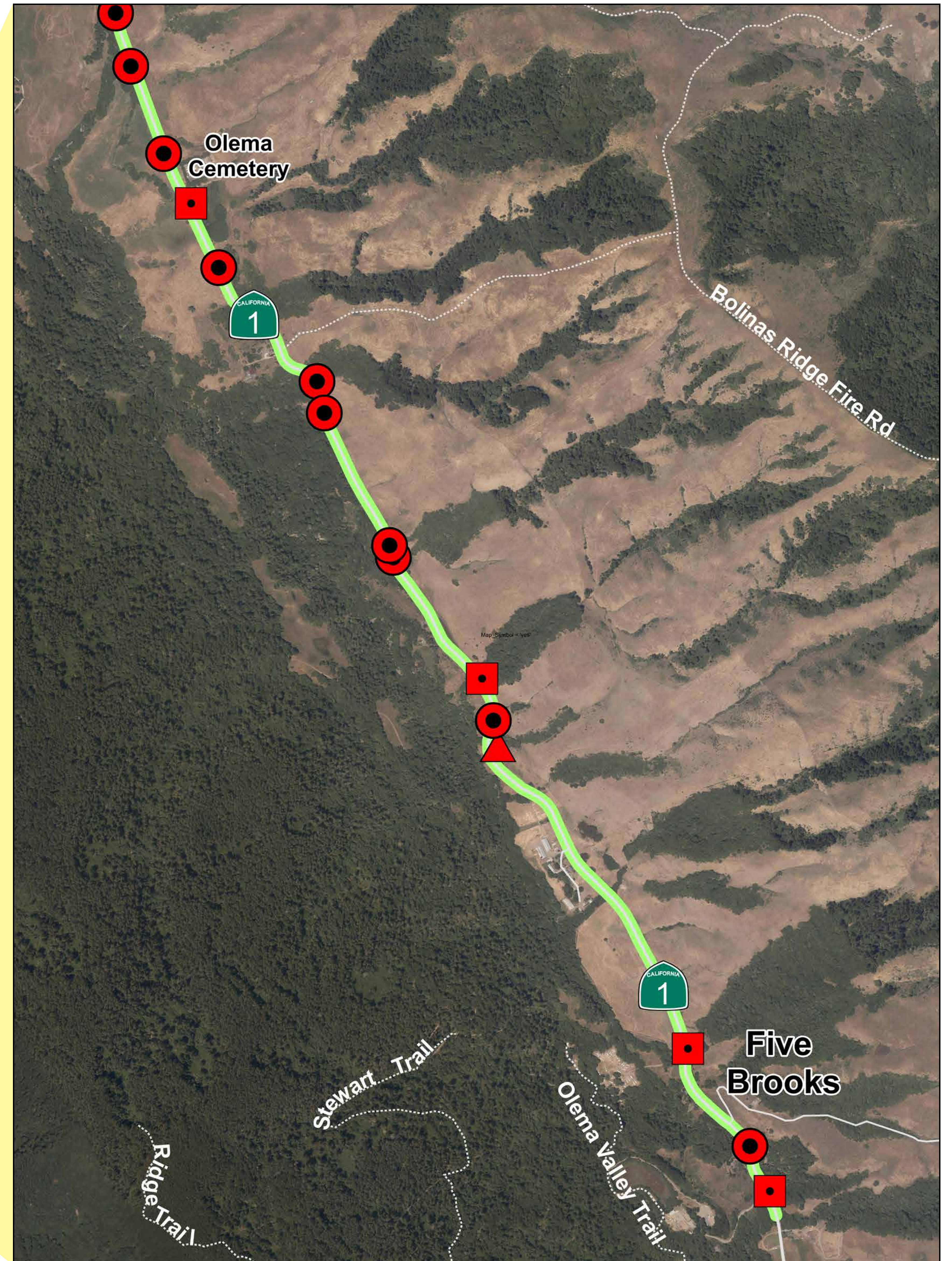


Olema Valley Vicinity

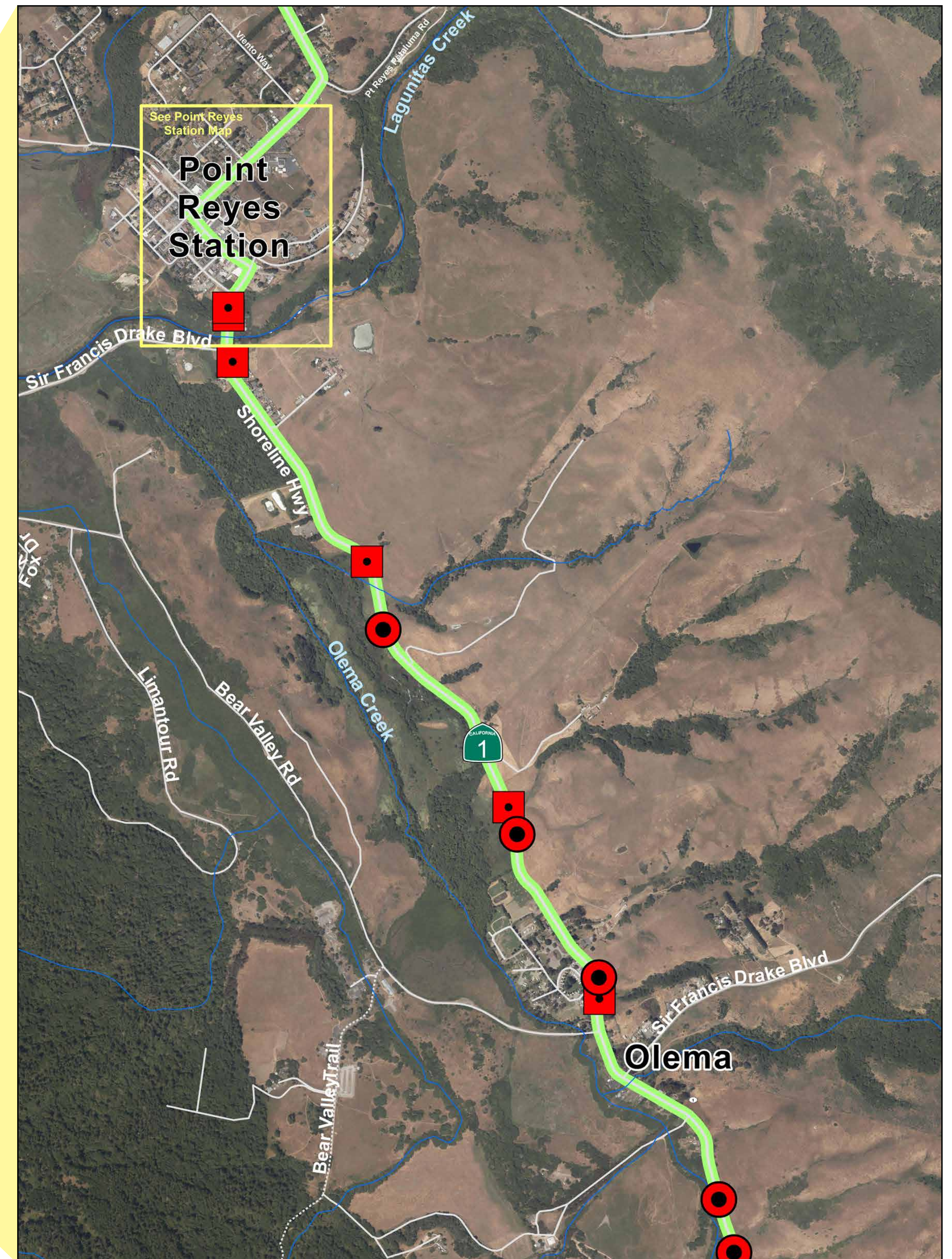
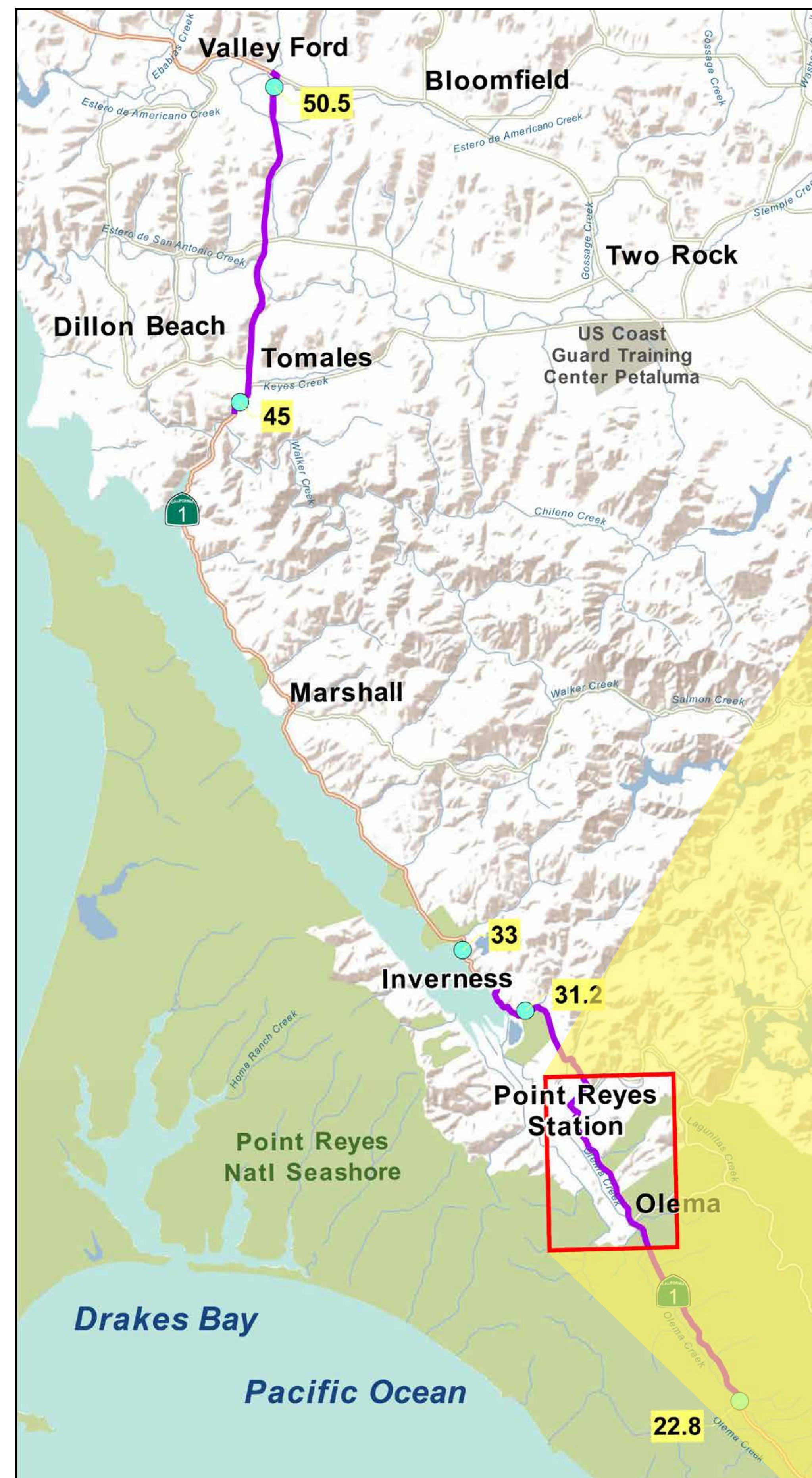


LEGEND







- | | | | |
|---|-------------------------|---|---------|
|  | Bicycle Safety Widening |  | Highway |
|  | Culvert Replacement |  | Roads |
|  | Guardrail Replacement |  | Trails |
|  | Pavement Resurfacing | | |



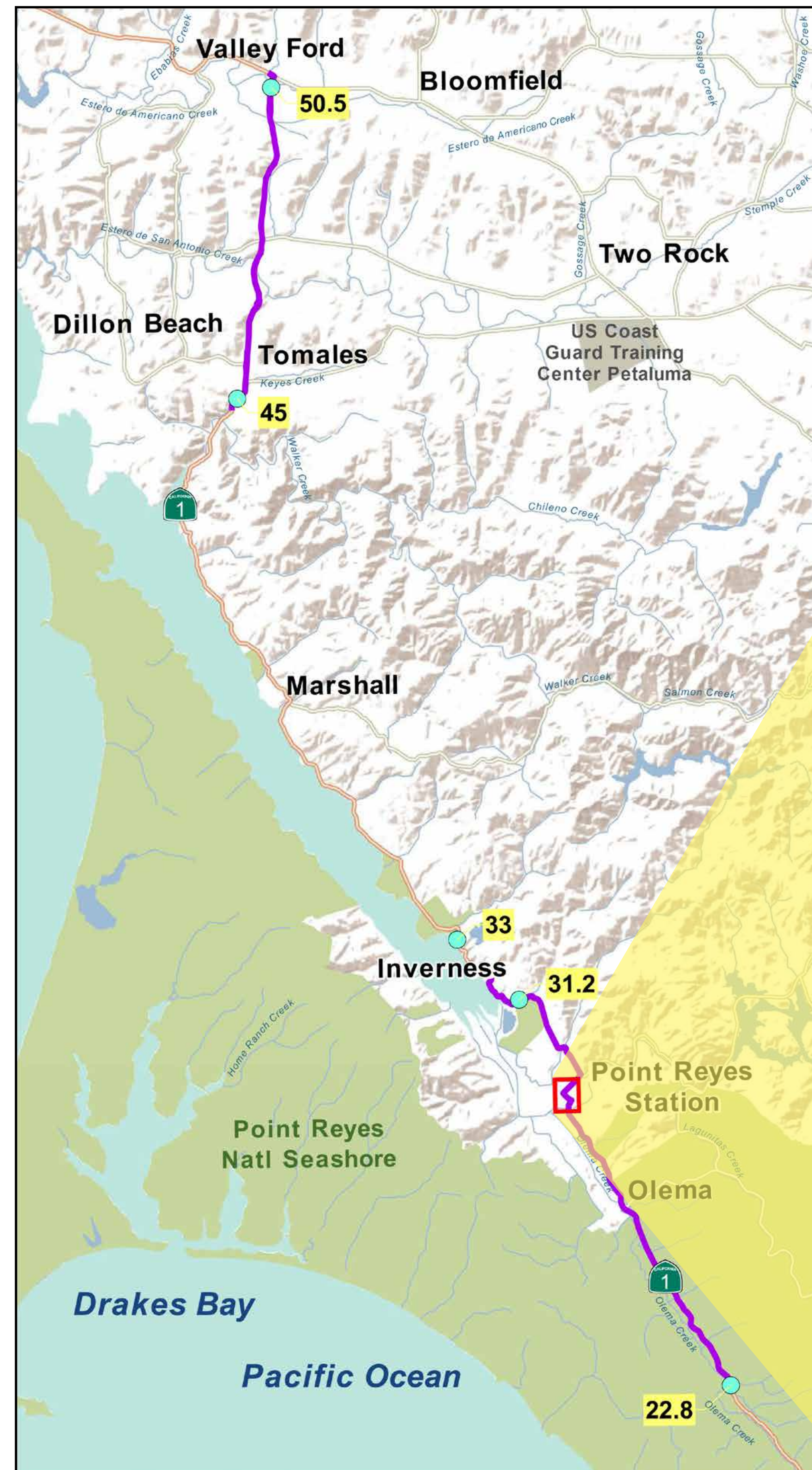
Olema to Point Reyes Station Vicinity



LEGEND

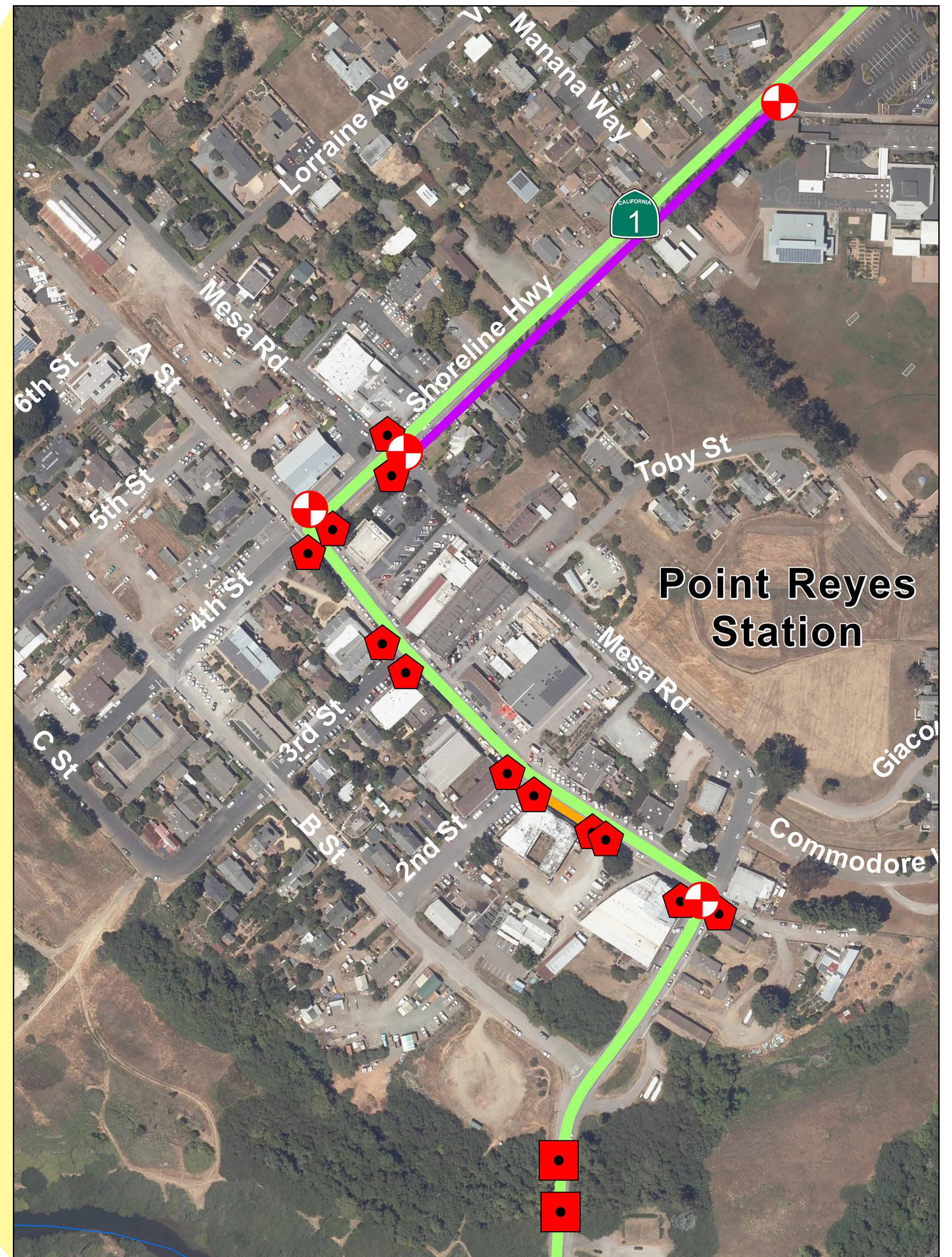
- | | |
|---|---|
|  Bicycle Safety Widening |  Highway |
|  Guardrail Replacement |  Roads |
|  Pavement Resurfacing |  Trails |

Point Reyes Station

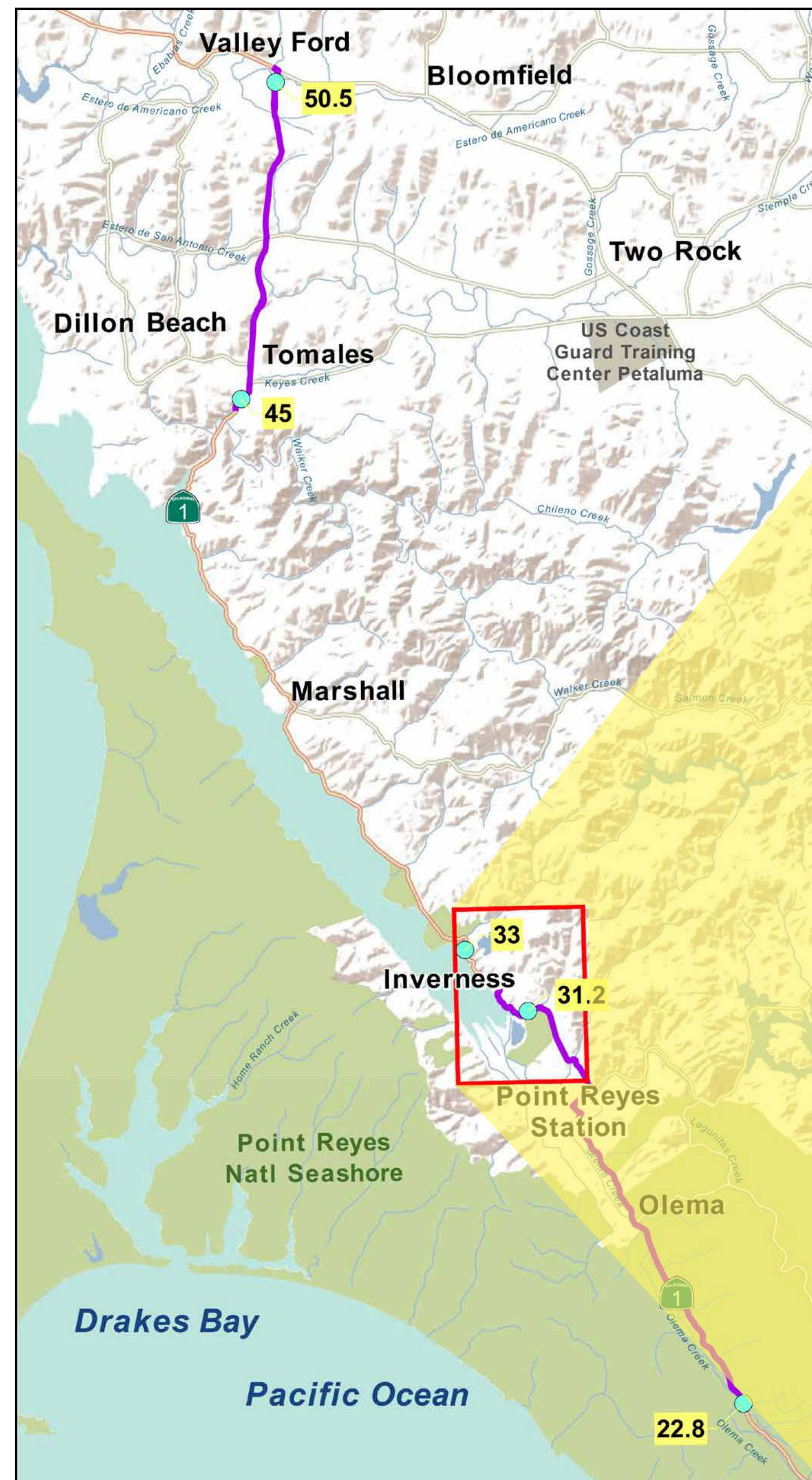


LEGEND







- | | |
|-----------------------|-------------------------------|
| Construct Curb Ramps | SAFE ROUTES TO SCHOOL: |
| Guardrail Replacement | High Visibility Crosswalk |
| Pavement Resurfacing | Repair Existing Pavement |
| Reconstruct Sidewalk | |

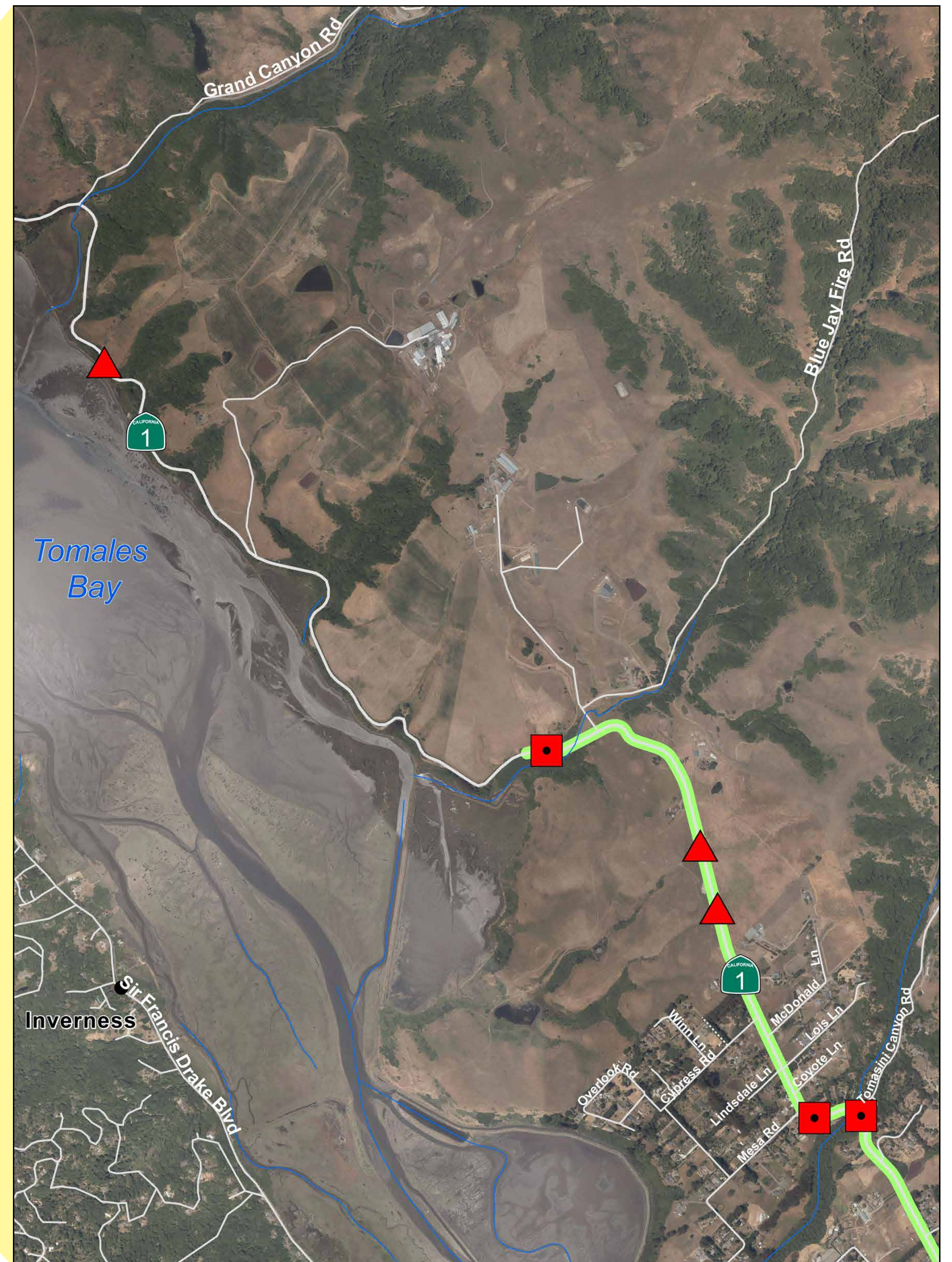


Tomales Bay Vicinity

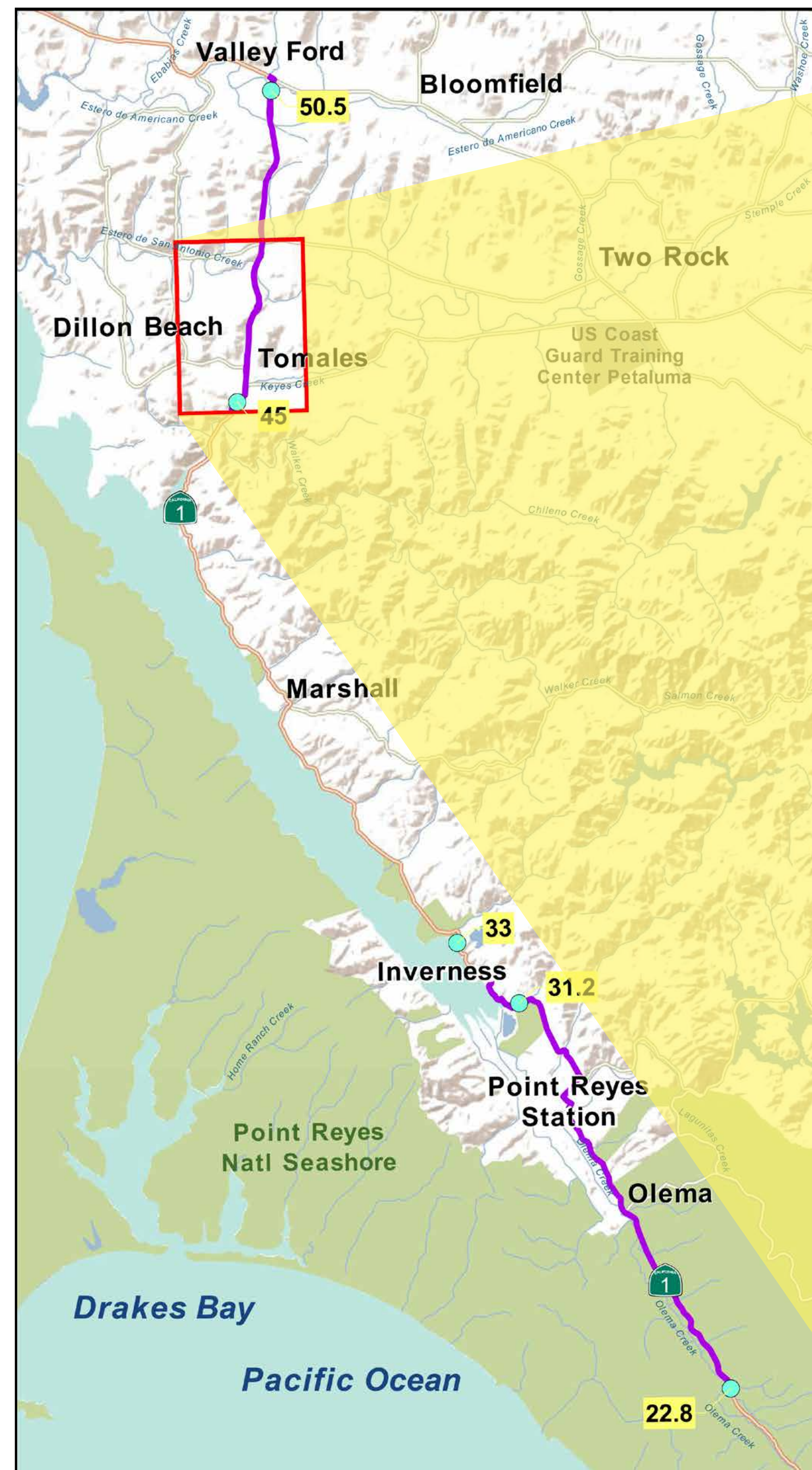


LEGEND








- | | | | |
|---|-----------------------|---|---------|
|  | Culvert Replacement |  | Highway |
|  | Guardrail Replacement |  | Roads |
|  | Pavement Resurfacing |  | Trails |

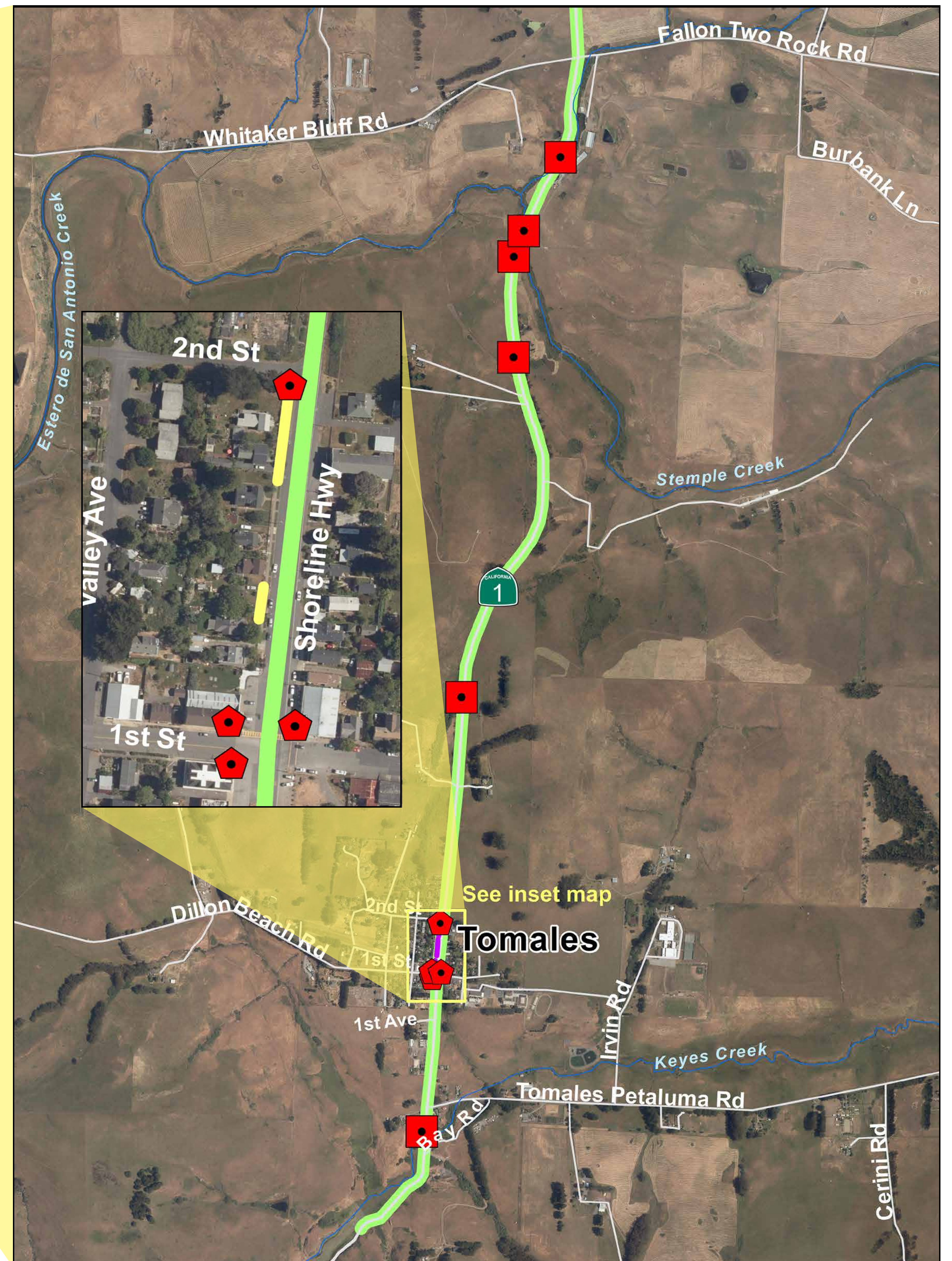


Tomales Vicinity



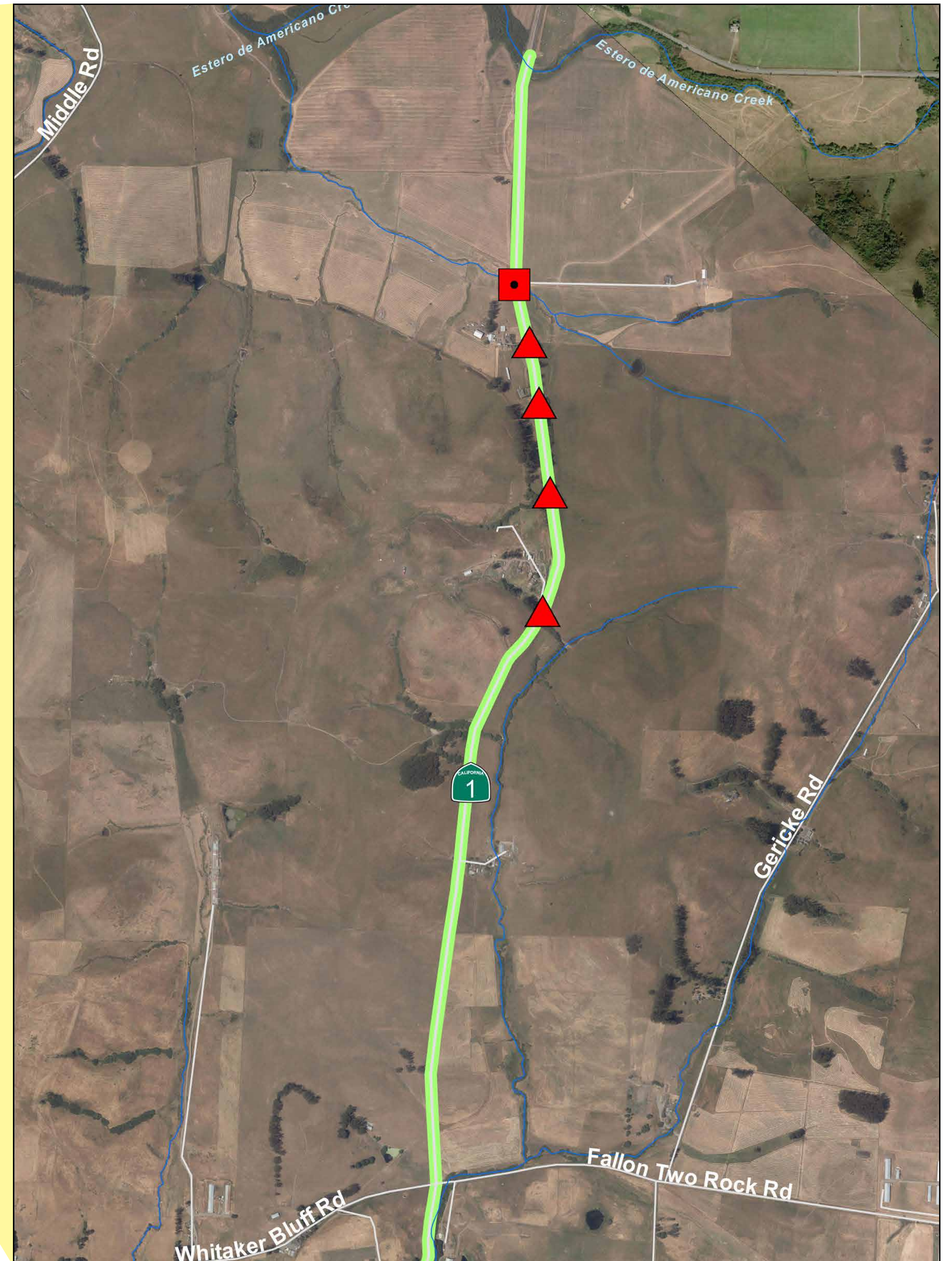
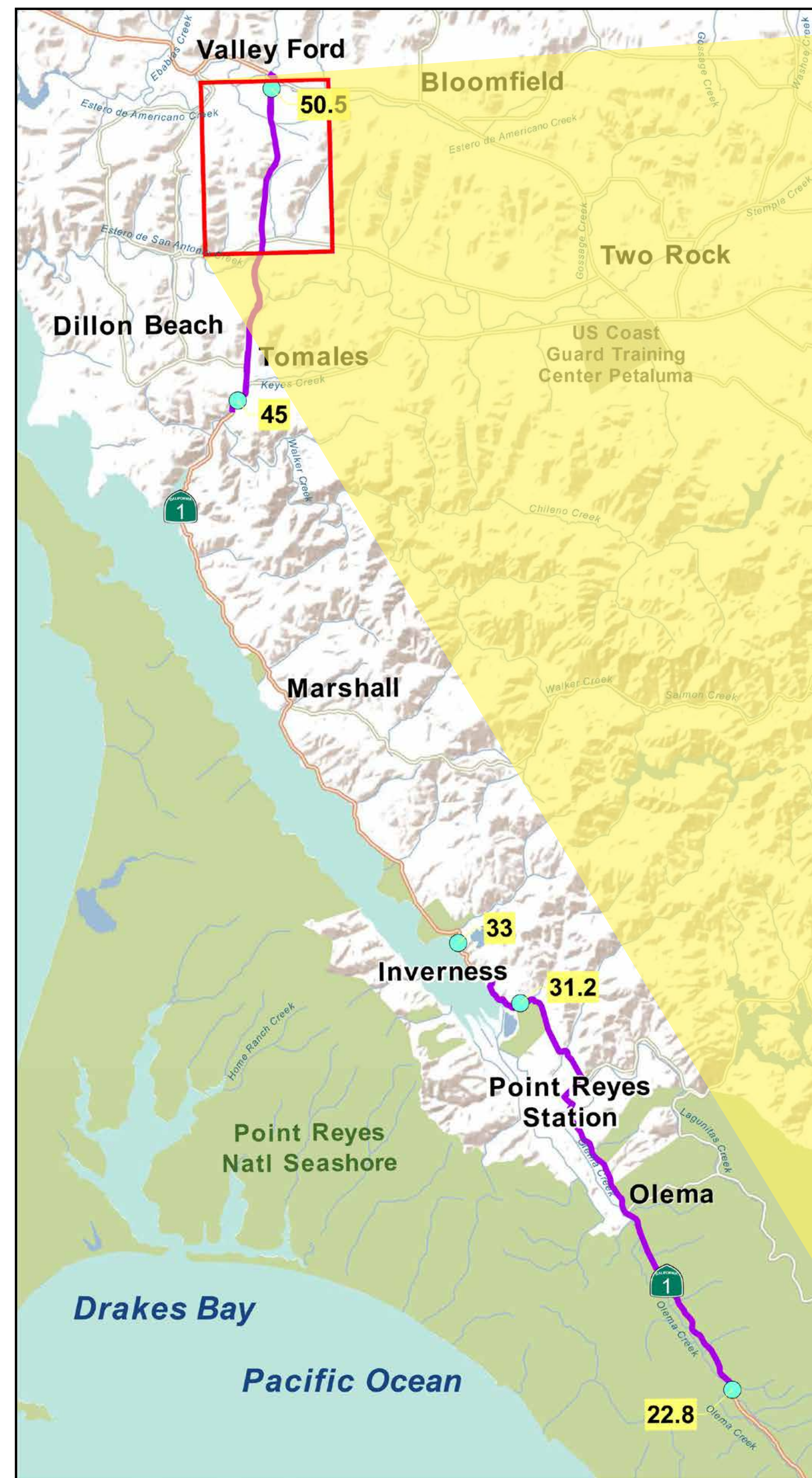
LEGEND

- | | | | |
|---|-----------------------|--|---------|
|  | Construct Curb Ramps |  | Highway |
|  | Guardrail Replacement |  | Roads |
|  | Pavement Resurfacing |  | Trails |
|  | New Sidewalk | | |





Marin/Sonoma County Line Vicinity

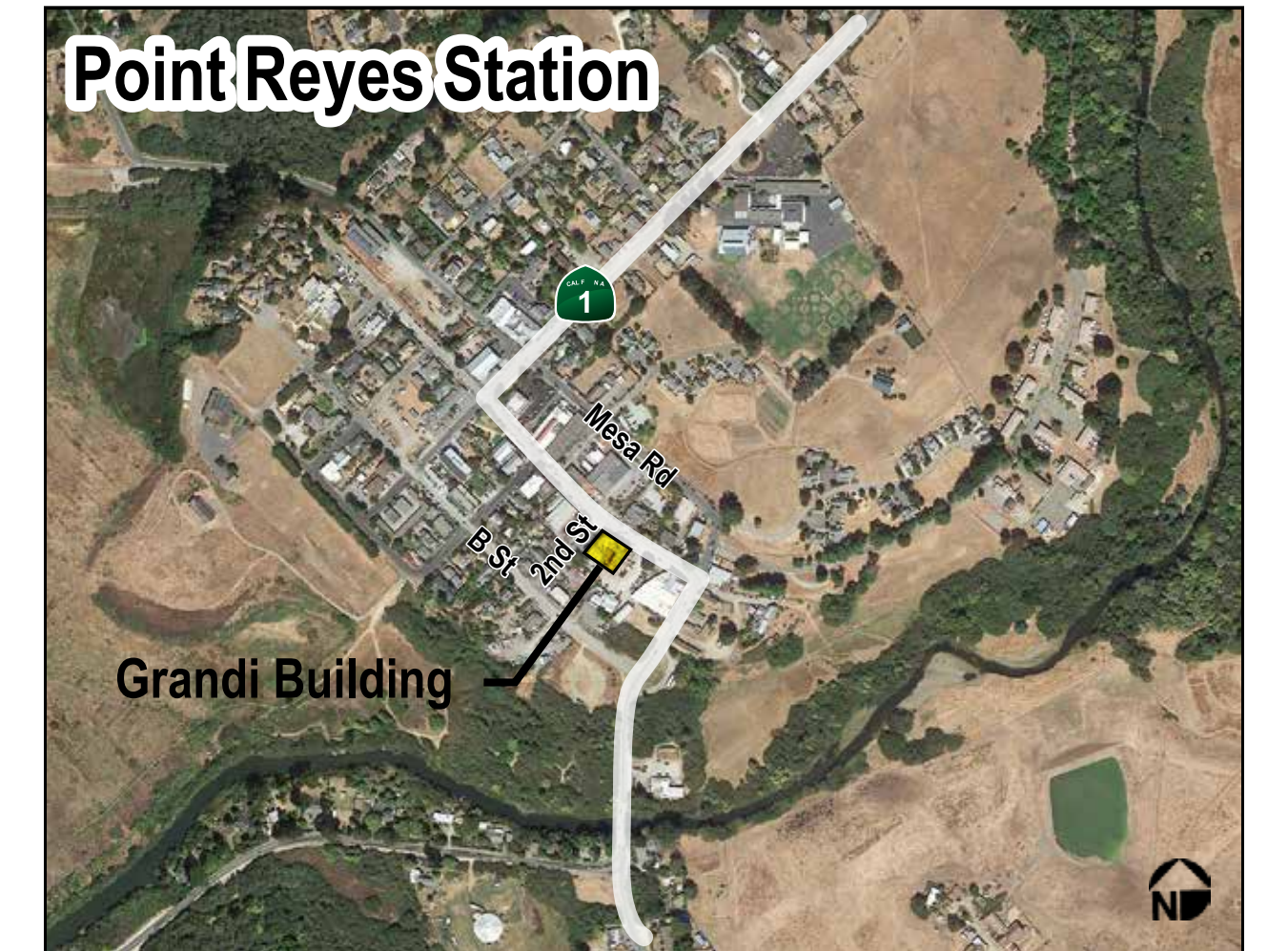


LEGEND

- | | |
|-------------------------|------------|
| ▲ Culvert Replacement | — Highway |
| ■ Guardrail Replacement | — Roads |
| — Pavement Resurfacing | --- Trails |



Proposed Rail Alternatives at Grandi Company Building



Railed Sidewalk

- Paved access from parked cars
- Pedestrian ramp with handrails adjacent to Point Reyes Visitor Center
- Single step with handrails at center of building facade



Monumental Stair

- Paved access from parked cars
- Pedestrian ramp with handrails adjacent to Point Reyes Visitor Center
- Tapered steps between Point Reyes Visitor Center and center of building facade





Timeline and Schedule

