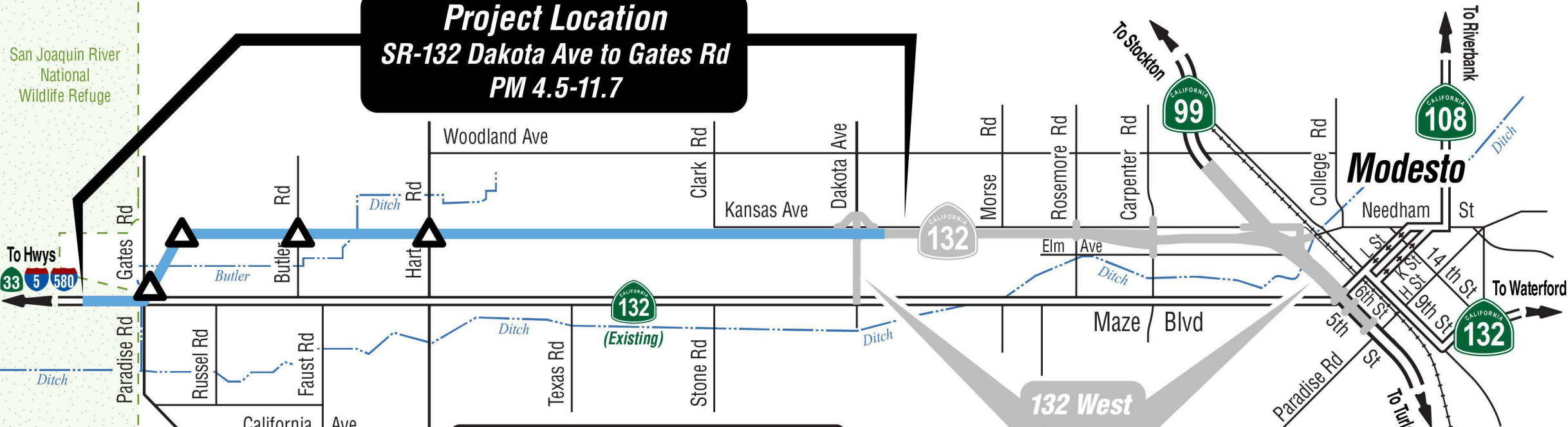


Project Location
SR-132 Dakota Ave to Gates Rd
PM 4.5-11.7

San Joaquin River
 National
 Wildlife Refuge

San Joaquin River
 National
 Wildlife Refuge

To Hwys
 33 5 580



132 West Project

LEGEND

Alternative 1 — (blue line)

Access Point ▲ (triangle)



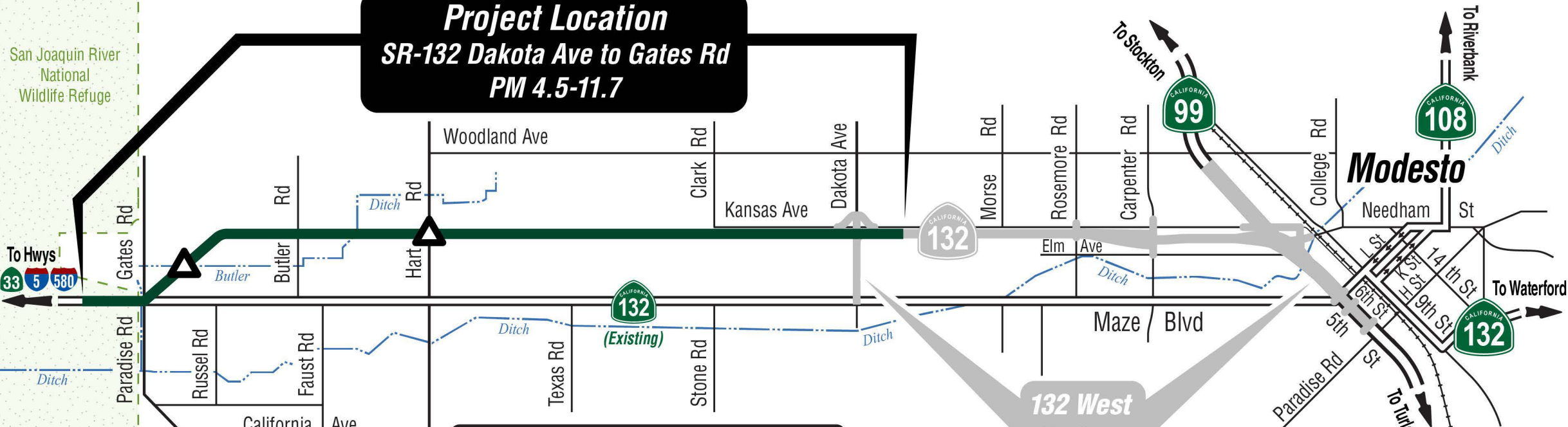
STANISLAUS
 COUNTY

Project Location
SR-132 Dakota Ave to Gates Rd
PM 4.5-11.7

San Joaquin River
 National
 Wildlife Refuge

San Joaquin River
 National
 Wildlife Refuge

To Hwys
 33 5 580



LEGEND

Alternative 2 —

Access Point ▲



132 West Project

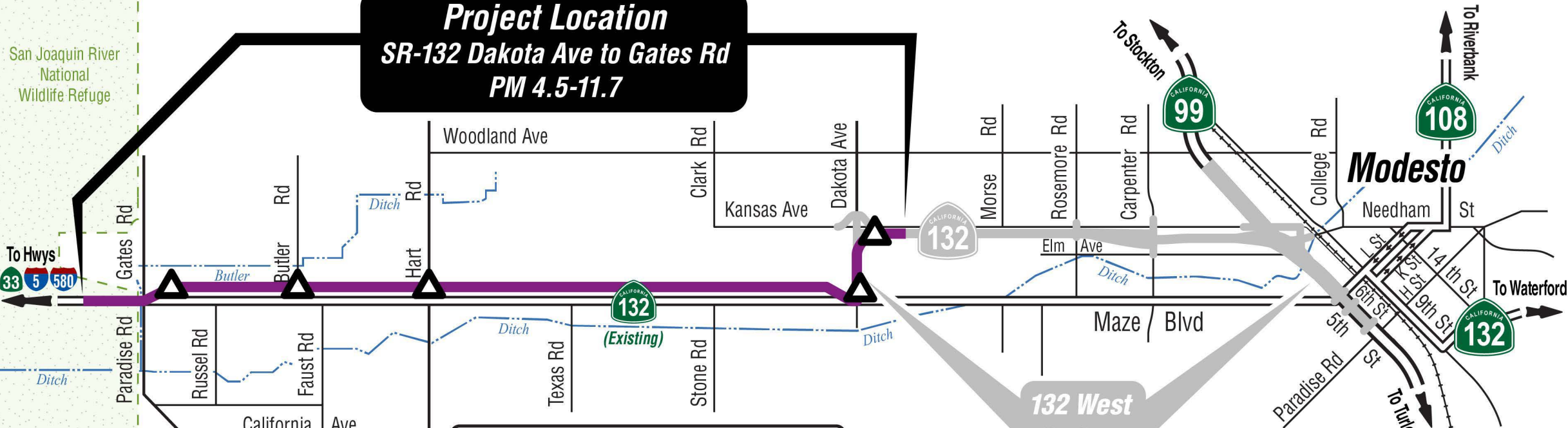
STANISLAUS
 COUNTY

Project Location
SR-132 Dakota Ave to Gates Rd
PM 4.5-11.7

San Joaquin River
 National
 Wildlife Refuge

San Joaquin River
 National
 Wildlife Refuge

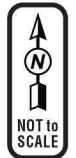
To Hwys
 33 5 580



LEGEND

Alternative 3 —

Access Point ▲



132 West Project

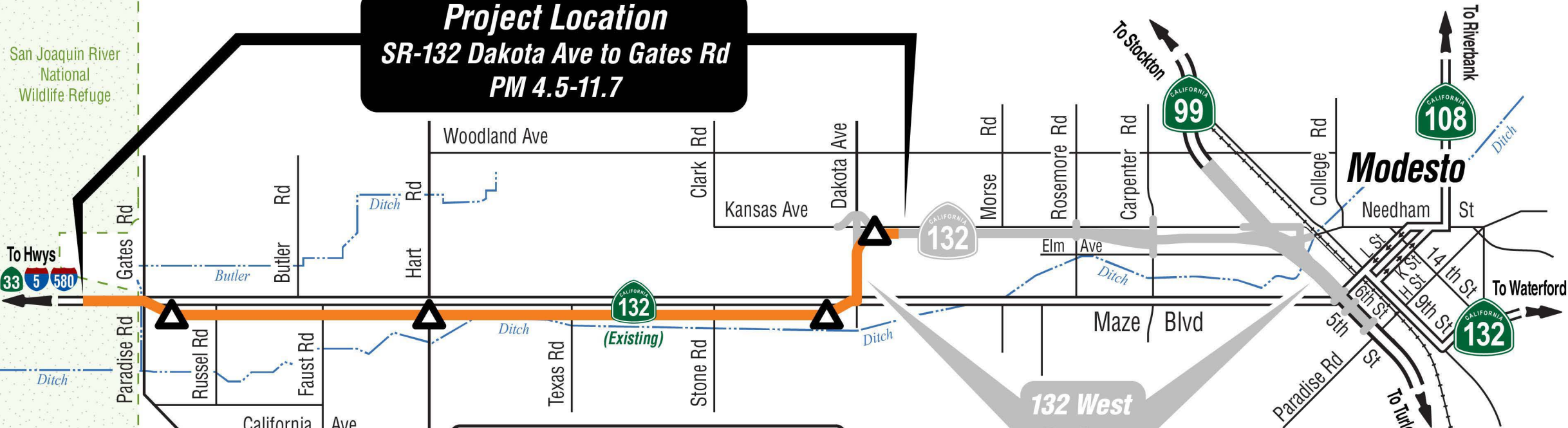
STANISLAUS
 COUNTY

Project Location
SR-132 Dakota Ave to Gates Rd
PM 4.5-11.7

San Joaquin River
 National
 Wildlife Refuge

San Joaquin River
 National
 Wildlife Refuge

To Hwys
 33 5 580



LEGEND

Alternative 4 —

Access Point ▲



132 West Project

STANISLAUS
 COUNTY