
































California Numbered Exit Uniform System				State Route 91 FREEWAY INTERCHANGES    Both directions (normal text); or, <i>EAST only</i> (green italics)		 EXIT NUMBERS		State Route 91 FREEWAY INTERCHANGES    Both directions (normal text); or, <i>WEST only</i> (blue italics)	
County	County Post Mile	Statewide MILE post	Legend						
	(Co PM)	(SMP)	Installed Exit Number	159	160	Partial Installation (1-post sign, only)			
Prefix			Proposed Exit Number	180	160	Rest Area, Vista Point or Weigh Station			
			<i>(On-freeway facility with SMP reference - not an exit)</i>						
			<i>(no text in grey background - - no facility; or, exit on opposite side/direction of freeway)</i>						
Los Angeles County			 Begin in Los Angeles County						
Los Angeles	Los Angeles	6.34	6.34			6	I-110 / San Pedro / Los Angeles		
	Cason	R 6.88	6.87	Main Street	7 A		Main Street		
		R 7.43	7.42	Avalon Boulevard	7 B		Avalon Boulevard		
	Compton	R 8.44	8.43	Central Avenue	8		Central Avenue		
		R 9.16	9.16	Wilmington Avenue	9		Wilmington Avenue		
		R 9.80	9.80	<i>Acacia Avenue</i>	10 A				
		R 10.27	10.27	<i>Alameda Street</i>	10 B				
		R 10.41	10.41	Santa Fe Avenue	10 C	10	<i>Santa Fe Avenue / Alameda Street</i>		
	Long Beach	R 11.10	11.09	Long Beach Boulevard	11		Long Beach Boulevard		
		R 11.68	11.68	<i>I-710 South / Long Beach Freeway</i>	12 A	12 A	<i>I-710 / Long Beach / Pasadena</i>		
		R 11.68	11.68	<i>I-710 North / Pasadena</i>	12 B				
		R 12.09	12.09	Atlantic Avenue	12 C	12 B	Atlantic Avenue		
		R 13.09	13.09	Cherry Avenue	13	13	Cherry Avenue		
		R 13.59	13.59	Paramount Blvd	14 A	14 A	Paramount Blvd		
	Bellflower	R 14.10	14.10	Downey Avenue	14 B	14 B	Downey Avenue		
		R 14.62	14.62	SR-19 / Lakewood Blvd	15	15 A	SR-19 / Lakewood Blvd		
		R 15.11	15.10			15 B	<i>Clark Avenue</i>		
		R 15.61	15.61	<i>Bellflower Blvd</i>	16	16	<i>Bellflower Blvd / Bellflower</i>		
	Cerritos	R 16.94	16.94			17 A	<i>Studebaker Road</i>		
		R 17.08	17.08	I-605	17	17 B	I-605		
Artesia	R 18.09	18.09	Pioneer Blvd	18	18	Pioneer Blvd / Artesia			

California Numbered Exit Uniform System				State Route 91 FREEWAY INTERCHANGES    Both directions (normal text); or, <i>EAST only</i> (green italics)		 EXIT NUMBERS		State Route 91 FREEWAY INTERCHANGES    Both directions (normal text); or, <i>WEST only</i> (blue italics)	
County	County	County Post Mile (Co PM)	Statewide MILE post (SMP)	Legend					
	Los Angeles	Prefix		Installed Exit Number		159	160	Partial Installation (1-post sign, only)	
				Proposed Exit Number		180	160	Rest Area, Vista Point or Weigh Station	
				<i>(On-freeway facility with SMP reference - not an exit)</i>					
				<i>(no text in grey background - - no facility; or, exit on opposite side/direction of freeway)</i>					
Los Angeles	Cerritos	R 18.65	18.64	Norwalk Blvd	19 A	19 A	Norwalk Blvd		
		R 19.17	19.17	<i>Bloomfield Avenue</i>	19 B				
		R 17.43	19.43			19 B	<i>Artesia Blvd / Bloomfield Ave</i>		
		R 19.81	19.81	<i>Shoemaker Avenue</i>	19 C				
		R 20.45	20.45	Carmenita Avenue	20		Carmenita Avenue		
Los Angeles / Orange			20.74	Los Angeles / Orange County Line					
Orange	Buena Park	R 0.49	21.23	<i>Orangethorpe Avenue / Valley View st</i>	21				
		R 0.85	21.59			22	<i>Valley View Street / Orangethorpe Ave</i>		
		R 1.84	22.58	Knott Avenue	23 A	23 A	Knott Avenue		
		R 2.62	23.35	Beach Blvd / SR-39	23 B	23 B	Beach Blvd / SR-39		
	Fullerton	R 3.73	24.47			23 C	<i>Magnolia Ave / Orangethorpe Ave</i>		
		R 3.85	24.59	I-5 / Los Angeles	24	24	I-5 / Los Angeles		
	Anaheim		1.23	25.61	Brookhurst Avenue	26	26	Brookhurst Avenue	
			2.23	26.61	Euclid Avenue	27	27	Euclid Avenue	
			3.26	27.63	<i>Harbor Blvd / Lemon Street / Anaheim Blvd</i>	28			
			3.51	27.89			28	<i>Lemon Street / Anaheim Blvd / Harbor Blvd</i>	
			4.26	28.63	East Street / Raymond Ave	29		East Street / Raymond Ave	
			5.26	29.63	<i>State College Blvd</i>	30 A	30	<i>State College Blvd</i>	
			6.12	30.49	<i>SR-57 / Santa Ana / Pomona</i>	30 B			
			7.35	31.73	<i>Kraemer Boulevard / Glassell Street</i>	31	31	<i>SR-57 / Santa Ana / Pomona</i>	
							32	Kraemer Boulevard / Glassell Street	
	8.40	32.77	Tustin Avenue	33	33	Tustin Avenue			
R	9.19	33.57	SR-55 South / Newport Beach	34		SR-55 South / Newport Beach (Left Exit)			

California Numbered Exit Uniform System				State Route 91 FREEWAY INTERCHANGES    Both directions (normal text); or, <i>EAST only (green italics)</i>		 EXIT NUMBERS		State Route 91 FREEWAY INTERCHANGES    Both directions (normal text); or, <i>WEST only (blue italics)</i>	
County	Los Angeles	County Post Mile (Co PM)	Statewide MILE post (SMP)	Legend					
	Prefix			Installed Exit Number	159	160	Partial Installation (1-post sign, only)		
				Proposed Exit Number	180	160	Rest Area, Vista Point or Weigh Station		
				<i>(On-freeway facility with SMP reference - not an exit)</i>					
				<i>(no text in grey background - - no facility; or, exit on opposite side/direction of freeway)</i>					
Orange		R 10.09	34.46	Lakeview Avenue	35		Lakeview Avenue		
		R 11.54	35.91	SR-90 West / Imperial Highway	36		SR-90 West / Imperial Highway		
		R 13.74	38.11	Weigh Station	38		Weigh Station		
		R 14.43	38.81	Yorba Linda / Weir Canyon Road	39		Yorba Linda / Weir Canyon Road		
		R 15.44	39.79	<i>SR-241 (Toll Road)</i>	40				
		R 16.40	40.75	Gypsum Canyon Road	41	41 A	Gypsum Canyon Road		
		R 16.87	41.22	replace exit panel from "41A" to "41"	41 A	41 B	<i>SR-241 (Toll Road)</i>		
Orange / Riverside			43.23	 Orange / Riverside County Line					
Riverside	Corona	R 1.03	44.26	Green River Drive	44		Green River Drive		
		R 2.09	45.32	SR-71 North / Ontario / Pomona	45		SR-71 North / Ontario / Pomona		
		R 3.71	46.94	Serfas Club Drive / Auto Center Drive	47		Serfas Club Drive / Auto Center Drive		
		4.16	47.50	Maple Street / W 6th Street	48		Maple Street / W 6th Street		
		5.38	48.73	Lincoln Avenue	49		Lincoln Avenue		
		6.34	49.68	Main Street	50		Main Street		
		7.45	50.80	I-15 / Barstow / San Diego	51		I-15 / Barstow / San Diego		
		9.19	52.53		53 A		<i>McKinley Street South</i>		
				<i>McKinley Street</i>	53	53 B	<i>McKinley Street North</i>		
		10.81	54.15	<i>Pierce Street / Riverwalk Pkwy</i>	54				
		11.16	54.50	Magnolia Avenue	55 A		Magnolia Avenue		
		11.99	55.34	La Sierra Avenue	55 B		La Sierra Avenue		
	13.04	56.38	Tyler Street	56		Tyler Street			

California Numbered Exit Uniform System			State Route 91 FREEWAY INTERCHANGES    Both directions (normal text); or, <i>EAST only</i> (green italics)		 EXIT NUMBERS		State Route 91 FREEWAY INTERCHANGES    Both directions (normal text); or, <i>WEST only</i> (blue italics)	
County	County Post Mile	Statewide MILE post	Legend					
	(Co PM)	(SMP)	Installed Exit Number	159	160	Partial Installation (1-post sign, only)		
Los Angeles	Prefix		Proposed Exit Number	180	160	Rest Area, Vista Point or Weigh Station		
			<i>(On-freeway facility with SMP reference - not an exit)</i>					
			<i>(no text in grey background - - no facility; or, exit on opposite side/direction of freeway)</i>					
Riverside	14.08	57.50	<i>Van Buren Blvd</i>	58	<i>Van Buren Blvd / Arlington</i>			
	15.63	58.97	<i>Adams Street / Auto Center Drive</i>	59	<i>Adams Street</i>			
	16.65	60.00	Madison Street	60	Madison Street			
	17.82	61.16	Arlington Avenue	61	Arlington Avenue			
	18.41	61.76	Central Avenue / Riverside Plaza Avenue	62	Central Avenue / Riverside Plaza Avenue			
	20.00	63.34	Fourteenth Street	63	Fourteenth Street			
	20.45	63.79	<i>University Avenue</i>	64				
	20.53	63.87			64	<i>Mission Inn Avenue / Downtown</i>		
	21.47	64.81	Spruce Street	65 A				
	21.66	65.00	SR-60 East / San Diego / Indio	65 B				
21.66	65.00	SR-60 West / Los Angeles	65 C					
Riverside County		65.41				End in Riverside County		
State Mile Posts Obtained Through Caltrans Post Mile Query Tool, Adding 6.00 miles to each Cumulative Mileage Reference except for Exit 58 Add 6.08 miles to Exit 58.			<i>Last Updated 6/29/2020 by Christian Clarion</i>					