






























| California Numbered Exit Uniform System | | | State Route 60 FREEWAY INTERCHANGES    Both directions (normal text); or, <i>EAST only (green italics)</i> | |  EXIT NUMBERS | | State Route 60 FREEWAY INTERCHANGES    Both directions (normal text); or, <i>WEST only (blue italics)</i> | | | |
|---|------------------|---------------------|---|--|--|--|--|--|---------------------------|--|
| County | County Post Mile | Statewide MILE post | Legend | | | | | | | |
| | (Co PM) | (SMP) | Proposed Exit Number | | 380 | Shared Alignment (subordinate route noted) | | | | |
| | Prefix | | Partial Installation (1-post sign, only) | | 360 | 360 | Rest Area, Vista Point, or Weigh Station | | | |
| | | | Installed Exit Number | | 359 | (On-freeway facility with SMP reference - not an exit) | | | | |
| | | | (no text in grey background - - no facility; or, exit on opposite side/direction of freeway) | | | | | | | |
| Los Angeles | | | ----- | | | | | Los Angeles County | | |
| Los Angeles | 0.55 | 0.55 | <i>I-5</i> | | 1 A | 1 A | <i>I-10 / Santa Monica</i> | | | |
| | 1.48 | 1.48 | <i>Whittier Blvd / Lorena Street</i> | | 1 B | 1 B | <i>Mateo Street / Santa Fe Avenue</i> | | | |
| | 0.55 | 0.55 | | | | 1 C | <i>US-101 North / I-5 North / Soto Street Los Angeles</i> | | | |
| | 0.38 | 0.55 | | | | 1 D | Soto St | | | |
| | 1.48 | 1.48 | | | | 1 E | <i>I-5 North / Sacramento</i> | | | |
| | 1.48 | 1.48 | | | | 1 D | Lorena Street | | | |
| | 1.94 | 1.94 | | | | 2 | Indiana Street | | | |
| | 2.59 | 2.59 | | | | <i>3rd Street / Downey Road</i> | | 3 A | <i>Downey Road</i> | |
| | 3.27 | 3.27 | | | | <i>I-710 / Valley Blvd / Long Beach</i> | | 3 B | <i>I-710 / Long Beach</i> | |
| | Monterey | 4.43 | Atlantic Blvd | | 4 | | Atlantic Blvd | | | |
| | Montebello | 5.89 | 5.89 | <i>Findlay Avenue</i> | | 6 A | 6 | <i>Garfield Avenue / Wilcox Avenue</i> | | |
| | | 5.89 | 5.89 | <i>Garfield Avenue / Wilcox Avenue</i> | | 6 B | | | | |
| | | 7.77 | 7.77 | Paramount Blvd | | 8 | 8 | Paramount Blvd | | |
| | | 8.55 | 8.55 | San Gabriel Blvd | | 9 | 9 | San Gabriel Blvd | | |
| Rosemead | 9.51 | 9.51 | SR-19 / Rosemead Blvd | | 10 A | | SR-19 / Rosemead Blvd | | | |
| | 10.23 | 10.23 | Santa Anita Avenue | | 10 B | | Santa Anita Avenue | | | |
| South El Monte | 11.01 | 11.01 | <i>Peck Road</i> | | 11 | | <i>Peck Road / Durfee Avenue</i> | | | |
| | 11.71 | 11.71 | I-605 | | 12 | | I-605 | | | |
| Industry | 12.63 | 12.63 | Crossroads Parkway | | 13 | | Crossroads Parkway | | | |
| | 14.26 | 14.26 | <i>Seventh Avenue South</i> | | 14 A | 14 | <i>Seventh Avenue</i> | | | |
| | 14.26 | 14.26 | <i>Seventh Avenue North</i> | | 14 B | | | | | |

| California Numbered Exit Uniform System | | | State Route 60 FREEWAY INTERCHANGES    Both directions (normal text); or, <i>EAST only (green italics)</i> | |  EXIT NUMBERS | | State Route 60 FREEWAY INTERCHANGES    Both directions (normal text); or, <i>WEST only (blue italics)</i> | |
|---|------------------|---------------------|---|------|--|--|--|--|
| County | County Post Mile | Statewide MILE post | Legend | | | | | |
| | (Co PM) | (SMP) | Proposed Exit Number | 380 | | Shared Alignment (subordinate route noted) | | |
| Prefix | | | Partial Installation (1-post sign, only) | 360 | 360 | Rest Area, Vista Point, or Weigh Station | | |
| | | | Installed Exit Number | 359 | (On-freeway facility with SMP reference - not an exit) | | | |
| <i>(no text in grey background - - no facility; or, exit on opposite side/direction of freeway)</i> | | | | | | | | |
| Industry | 15.93 | 15.93 | Hacienda Blvd | 16 | Hacienda Blvd | | | |
| | 17.97 | 17.97 | Azusa Avenue | 18 | Azusa Avenue | | | |
| | 19.46 | 19.46 | Fullerton Road | 19 | Fullerton Road | | | |
| | 20.43 | 20.43 | Nogales Street | 20 | Nogales Street | | | |
| | R 21.48 | 21.48 | Fairway Drive | 21 | Fairway Drive | | | |
| Diamond Bar | R 22.97 | 22.97 | Brea Canyon Road | 23 | 23 | Brea Canyon Road | | |
| | R 23.56 | 23.56 | SR-57 South / Santa Ana | 24 A | | SR-57 South | | |
| | R 24.45 | 24.45 | Grand Avenue | 24 B | | Grand Avenue | | |
| | R 25.46 | 25.46 | SR-57 North / San Dimas | 25 | | | | |
| | R 25.56 | 25.56 | Diamond Bar Blvd | 26 | | Diamond Bar Blvd / SR-57 North | | |
| Pomona | R 28.04 | 28.04 | Phillips Ranch Road | 28 | 28 | Phillips Ranch Road | | |
| | R 29.39 | 29.39 | SR-71 South / Corona | 29 A | | Garey Avenue | | |
| | R 29.39 | 29.39 | Garey Avenue to SR-71 North | 29 B | | SR-71 / Corona / Pomona | | |
| | R 30.33 | 30.33 | Reservoir Street | 30 | 30 | Reservoir Street | | |
| Los Angeles / San Bernardino | | 30.60 | San Bernardino / Los Angeles County Line | | | | | |
| San Bernardino | Chino | R 1.37 | Ramona Avenue | 32 | | Ramona Avenue | | |
| | | R 2.37 | Central Avenue | 33 | | Central Avenue | | |
| | | R 3.96 | Mountain Avenue | 34 | | Mountain Avenue | | |
| | Ontario | R 4.58 | SR-83 / Euclid Ave / Ontario | 35 | | SR-83 / Euclid Ave | | |
| | | R 5.86 | Grove Avenue | 36 | | Grove Avenue | | |
| | | R 6.86 | Vineyard Avenue | 37 | | Vineyard Avenue | | |
| | | R 7.87 | Archibald Avenue | 38 | | Archibald Avenue | | |

| California Numbered Exit Uniform System | | | State Route 60 FREEWAY INTERCHANGES    Both directions (normal text); or, <i>EAST only (green italics)</i> | |  EXIT NUMBERS | | State Route 60 FREEWAY INTERCHANGES    Both directions (normal text); or, <i>WEST only (blue italics)</i> | | |
|---|------------------|---------------------|---|---|--|---|--|--|--|
| County | County Post Mile | Statewide MILE post | Legend | | | | | | |
| | (Co PM) | (SMP) | Proposed Exit Number | | 380 | Shared Alignment (subordinate route noted) | | | |
| | Prefix | | Partial Installation (1-post sign, only) | | 360 | 360 | Rest Area, Vista Point, or Weigh Station | | |
| | | | Installed Exit Number | | 359 | (On-freeway facility with SMP reference - not an exit) | | | |
| | | | (no text in grey background - - no facility; or, exit on opposite side/direction of freeway) | | | | | | |
| | R 8.90 | 39.50 | Haven Avenue / <i>Ontario Airport</i> | | 39 | 39 | Haven Avenue | | |
| | R 9.95 | 40.55 | <i>Hamner Avenue / Milliken Ave</i> | | 40 | | | | |
| | R 9.95 | 40.55 | | | 41 A | | <i>Hamner Avenue / Milliken Ave</i> | | |
| San Bernardino / Riverside | | 40.56 | ----- | | | Riverside / San Bernardino County Line | | | |
| Riverside | R 0.49 | 41.05 | <i>I-15 / Barstow / San Diego</i> | | 41 | 41 B | <i>I-15 / Barstow / San Diego</i> | | |
| | R 2.01 | 42.56 | <i>Van Buren Blvd / Etiwanda Ave</i> | | 42 | | <i>Etiwanda Avenue / Mission Blvd</i> | | |
| | R 3.03 | 43.59 | <i>Country Village Rd / Mission Blvd</i> | | 43 | | <i>Country Village Road</i> | | |
| | R 4.55 | 45.11 | Pedley Road | | 45 | | Pedley Road | | |
| | R 5.58 | 46.14 | Pyrite Street | | 46 | | Pyrite Street | | |
| | Rubidoux | 7.53 | 47.81 | Valley Way | | 48 | | <i>Mission Blvd / Valley Way</i> | |
| | | 9.56 | 49.84 | Rubidoux Blvd | | 50 | | Rubidoux Blvd | |
| | Riverside | 11.07 | 51.50 | <i>Downtown Market Street</i> | | 52 A | | Market Street | |
| | | 11.73 | 52.01 | Main Street | | 52 B | | Main Street | |
| | | 12.09 | 53.30 | <i>SR-91 South / Riverside / Beach Cities</i> | | 53 A | | | |
| | | 12.21 | 53.42 | <i>I-215 North / San Bernardino</i> | | 53 B | | | |
| | | | | Shared Alignment with Interstate 215 South | |  | | Shared Alignment with Interstate 215 North | |
| | R 12.29 | 58.39 | | | 58 | | <i>I-215 South / San Diego</i> | | |
| | 13.30 | 59.10 | Day Street | | 59 | 59 | Day Street | | |
| | Moreno Valley | 14.32 | 60.12 | <i>Frederick St / Pigeon Pass Road</i> | | 60 | | <i>Pigeon Pass Road Frederick St</i> | |
| 15.35 | | 61.12 | Heacock Street | | 61 | | Heacock Street | | |
| 16.35 | | 62.12 | Perris Blvd | | 62 | | Perris Blvd | | |
| 18.37 | | 64.14 | Nason Street | | 64 | | Nason Street | | |

| California Numbered Exit Uniform System | | | State Route 60 FREEWAY INTERCHANGES    Both directions (normal text); or, <i>EAST only (green italics)</i> | |  EXIT NUMBERS | | State Route 60 FREEWAY INTERCHANGES    Both directions (normal text); or, <i>WEST only (blue italics)</i> | |
|---|------------------|---------------------|---|------|--|--|--|--|
| County | County Post Mile | Statewide MILE post | Legend | | | | | |
| | (Co PM) | (SMP) | Proposed Exit Number | 380 | Shared Alignment (subordinate route noted) | | | |
| Prefix | | | Partial Installation (1-post sign, only) | 360 | 360 | Rest Area, Vista Point, or Weigh Station | | |
| | | | Installed Exit Number | 359 | (On-freeway facility with SMP reference - not an exit) | | | |
| | | | <i>(no text in grey background - - no facility; or, exit on opposite side/direction of freeway)</i> | | | | | |
| Moreno Valley | 19.12 | 64.98 | Auto Mall Pkwy / Moreno Beach Drive | 65 | Auto Mall Pkwy / Moreno Beach Drive | | | |
| | 20.37 | 66.05 | Moreno Redlands Blvd | 66 | Redlands Blvd | | | |
| | 21.37 | 67.14 | Theodore Street | 67 | Theodore Street | | | |
| | 22.10 | 67.87 | Hemet / San Jacinto / Gilman Springs Road | 68 | Hemet / San Jacinto / Gilman Springs Road | | | |
| Riverside | 27.74 | 73.50 | Jackrabbit Trail /End-Freeway | 74 A | Riverside County | | | |
| | | | Change exit pannel number from "74 A" to "74" | 74 | | | | |

State Mile Posts Obtained through Caltrans Post Mile Query Tool, Adding 0.17 miles from each Cumulative Mileage Reference before the Shared Alignment and 4.47 miles after the Shared Alignment. For Exit 52A, add an additional corrective factor of 0.15 miles

Last Updated 6/29/2020 by Christian Clarion