








California Numbered Exit Uniform System			Interstate 905 FREEWAY INTERCHANGES    Both directions (normal text); or, <i>EAST only (green italics)</i>		 EXIT NUMBERS		Interstate 905 FREEWAY INTERCHANGES    Both directions (normal text); or, <i>WEST only (blue italics)</i>	
County	City	County Post Mile (Co PM)	Statewide MILE post (SMP)	Legend				
	Prefix			Installed Exit Number	159	160	Partial Installation (1-post sign, only)	
				Proposed Exit Number	180			
				<i>(no text in grey background - - no facility; or, exit on opposite side/direction of freeway)</i>				
San Diego			0.00	----- Begin in San Diego County -----				
San Diego	San Diego	3.21	0.37	<i>I-5 South</i>	1 A	<i>I-5 North (LEFT EXIT)</i>		
		3.21	0.37	<i>I-5 North</i>	1 B	<i>I-5 South/ Oro Vista Rd</i>		
		3.82	0.97	Beyer Blvd	1 C	1 C	Beyer Blvd	
		4.41	1.56	Picador Blvd / Smythe Ave	2 A		Picador Blvd / Smythe Ave	
		5.16	2.32	<i>I-805</i>	2 B	2 B	I-805 South	
		5.16	2.32			2 C	I-805 North	
		R 6.72	3.88	Caliente Avenue	4		Caliente Avenue	
		R 7.75	4.91	Heritage Road (proposed)	5		Heritage Avenue (proposed)	
		R 8.78	5.94	Brittania Blvd	6		Brittania Blvd	
		R 9.78	6.93	La Media Road	7		La Media Road	
		R 10.52	7.68	<i>SR-11 East / SR -125</i>	8			
		R 10.61	7.77			8	<i>SR-125 North</i>	
		R 11.37	8.53	Siempre Viva Road	9		Siempre Viva Road	
United States - Mexico			8.89	----- End at United States / Mexico Border -----				

State Mile Posts Obtained through Caltrans Post Mile Query Tool.



Last Updated 9/13/2018 by ST