




California Numbered Exit Uniform System			 State Route 85 FREEWAY INTERCHANGES SOUTH Both directions (normal text); or, SOUTH only (green italics)		 EXIT NUMBERS		 State Route 85 FREEWAY INTERCHANGES NORTH Both directions (normal text); or, NORTH only (blue italics)		
County	City	County Post Mile (Co PM)	Statewide MILE post (SMP)	Legend					
	Prefix			Proposed Exit Number	180				
				Installed Exit Number	159	160	Partial Installation (1-post sign, only)		
				<i>(no text in grey background - - no facility; or, exit on opposite side/direction of freeway)</i>					
Santa Clara County				End in Santa Clara County					
Santa Clara	Mountain View	R 23.87	23.87			24 C	Shoreline Blvd		
		R 23.87	23.87			24 B	US-101 North / San Francisco (Left Exit)		
		R 23.44	23.44			24 A	Moffett Blvd		
		R 22.63	22.63		Central Expressway	23		Evelyn Avenue	
		R 22.16	22.16				22 C	SR-237 / US-101 South/ Oakland / San Jose	
		R 21.75	21.75		SR-82 South / El Camino Real / Sunnyvale	22 B	22 B	SR-82 North / Mountain View	
	Sunnyvale	R 21.75	21.75	SR-82 North / El Camino Real / Mountain View	22 A	22 A	SR-82 South / Sunnyvale		
	Cupertino	R 19.86	19.86		Fremont Avenue	20		Fremont Avenue	
		R 18.86	18.86		Homestead Road	19 B			
	San Jose	R 18.45	18.45		I-280 / San Jose / San Francisco	19 A	19	I-280	
		R 17.67	17.67		Stevens Creek Blvd	18	18	Stevens Creek Blvd	
	Saratoga	R 15.87	15.87		De Anza Blvd	16		De Anza Blvd	
	Los Gatos	R 13.86	13.86		Saratoga Avenue	14		Saratoga Avenue	
		R 11.00	11.00		Winchester Blvd	11 B			
	San Jose	R 10.50	10.50		SR-17 / San Jose / Santa Cruz	11 A	11	SR-17	
			10.23	10.23	Bascom Avenue / Los Gatos Blvd	10	10	Bascom Avenue / Los Gatos Blvd	
			9.28	9.28	Union Avenue	9	9	Union Avenue	
			8.11	8.11	Camden Avenue	8	8	Camden Avenue	
			6.14	6.14	Almaden Expressway	6		Almaden Expressway	
			5.22	5.22	SR-87 North / Downtown San Jose	5 B		Santa Teresa Blvd	
		5.22	5.22	Santa Teresa Blvd	5 A		SR-87 North / Downtown San Jose		
		3.93	3.93	Blossom Hill Road	4		Blossom Hill Road		
		1.97	1.97	Cottle Road	2		Cottle Road		
		0.79	0.79	Great Oaks Blvd	1 C				
	0.18	0.18	Bernal Road / San Francisco / US-101 North	1 B					
	0.00	0.00	US-101 South (Left Exit)	1 A					
Santa Clara County				Begin in Santa Clara County					

State Mile Posts Obtained through
Caltrans Post Mile Query Tool, Adding
0.18 miles to each Cumulative Mileage
Reference in Shasta County

Last Updated 9/4/2018 by Faizah Saif