






























California Numbered Exit Uniform System			<b>Interstate 8</b> <b>FREEWAY INTERCHANGES</b>    <b>Both directions</b> (normal text); or, <i>EAST only</i> (green italics)		 <b>EXIT NUMBERS</b>		<b>Interstate 8</b> <b>FREEWAY INTERCHANGES</b>    <b>Both directions</b> (normal text); or, <i>WEST only</i> (blue italics)			
County	City	Prefix	County Post Mile (Co PM)	Statewide MILE post (SMP)						
		Prefix			Proposed Exit Number	380	Shared Alignment (subordinate route noted)			
					Partial Installation (1-post sign, only)	360	360	Rest Area, Vista Point, or Weigh Station		
					Installed Exit Number	359	(On-freeway facility with SMP reference - not an exit)			
					(no text in grey background -- no facility; or, exit on opposite side/direction of freeway)					
San Diego County					0.00	Begin in San Diego County				
San Diego	San Diego	L	1.21	0.80		1	West Mission Bay Drive / Sports Arena Blvd			
		L	2.38	1.97		2	2 A	I-5 North / Los Angeles		
		L	2.38	1.97	I-5 South / Downtown		2 B	I-5 South / Rosecrans Street		
		R	0.36	2.32			2 C	Morena Blvd		
			0.95	2.91	Taylor Street / Hotel Circle	3	3	Taylor Street / Hotel Circle		
			2.23	4.19	Hotel Circle	4 A	4 A	SR-163 South / Downtown		
			2.41	4.37	SR-163 South / Downtown	4 B	4 B	SR-163 North / Hotel Circle		
			2.41	4.37	SR-163 North / Escondido	4 C				
			3.04	5.00	Mission Center Road	5	Mission Center Road / Auto Circle			
			3.9	5.86	Texas Street / Qualcomm Way	6 A	Texas Street / Qualcomm Way			
			4.38	6.34	I-805	6 B	I-805			
			5.64	7.29	SR-15 South	7	7 A	SR-15 South		
			5.64	7.31	Exit Number Displayed Should be Corrected to Proposed Exit Number "7"	7 A	7 B	I-15 North to Riverside		
			6.27	8.23	Mission Gorge Road / Fairmount Ave / I-15 North	8	8	Mission Gorge Rd / Fairmont Avenue		
			7.06	9.07	Waring Road	9	9	Waring Road		
		8.34	10.30	College Avenue	10	10	College Avenue			
	La Mesa		9.59	11.24	Lake Murray Blvd / 70th Street	11	11	70th Street / Lake Murray Blvd		
			10.57	12.22	Fletcher Parkway	12	12	Fletcher Parkway / Baltimore Dr		
			10.97	12.93	Spring Street / Downtown	13 A	El Cajon Blvd			
			11.76	13.41	Jackson Drive	13 B	13 B	Jackson Drive		
		12.4	14.36	SR-125	14 A	Grossmont Center Drive / La Mesa Blvd				
		12.55	14.20	La Mesa Blvd / Grossmont Center Dr	14 B	14 B	SR-125			
		12.65	14.30	Severin Drive / Fuerte Drive	14 C	Severin Drive / Fuerte Drive				

California Numbered Exit Uniform System			<b>Interstate 8</b> <b>FREEWAY INTERCHANGES</b>    <b>Both directions</b> (normal text); or, <i>EAST only</i> (green italics)		 <b>EXIT NUMBERS</b>		<b>Interstate 8</b> <b>FREEWAY INTERCHANGES</b>    <b>Both directions</b> (normal text); or, <i>WEST only</i> (blue italics)	
County	City	Prefix County Post Mile (Co PM)	Statewide MILE post (SMP)					
	Prefix			Proposed Exit Number	380	Shared Alignment (subordinate route noted)		
				Partial Installation (1-post sign, only)	360	360	Rest Area, Vista Point, or Weigh Station	
				Installed Exit Number	359	( On-freeway facility with SMP reference - not an exit )		
				( no text in grey background -- no facility; or, exit on opposite side/direction of freeway )				
San Diego	El Cajon	13.66	15.31	<i>El Cajon Blvd</i>	15			
		14.59	16.24	Main Street	16		Main Street	
		15.30	17.26	<i>Johnson Avenue</i>	17 A	17	<i>SR-67 North / Magnolia Avenue / Downtown</i>	
		15.80	17.45	<i>SR-67 North</i>	17 B			
		15.80	17.45	<i>Magnolia Avenue / Civic Center</i>	17 C			
		16.47	18.43	Mollison Avenue	18		Mollison Avenue	
		17.36	19.32	2nd Street	19		2nd Street	
		R 18.73	20.38	<i>Greenfield Drive</i>	20	20 A	<i>East Main Street</i>	
		R 18.73	20.40			20 B	<i>Greenfield Drive</i>	
		R 20.04	22.00	Los Coches Road Lakeside	22		Los Coches Road	
	R 21.82	23.47	Lake Jennings Park Road	23		Lake Jennings Park Road		
	R 25.69	27.34	Harbison Canyon / Dunbar Lane	27		Harbison Canyon / Dunbar Lane		
	R 28.46	30.42	<i>Alpine / Tavern Road</i>	30		<i>Tavern Road</i>		
	R 31.34	33.30	<i>Alpine Blvd / Willows Road</i>	33		<i>Alpine Blvd / Willows Road</i>		
	R 34.33	36.29	East Willows Road	36		East Willows Road		
	R 35.54	37.50	<b>Vista Point</b>	38				
	R 37.83	39.77	SR-79 North / Descanso / Japatul Valley Road	40	40	SR-79 North / Descanso / Japatul Valley Road		
	R 43.53	45.47	<i>Pine Valley</i>	45		<i>Pine Valley / Julian</i>		
	R 44.93	46.87	Sunrise Highway	47		Sunrise Highway		
	R 48.84	50.78	Buckman Springs Road / <b>Rest Area</b>	51		Buckman Springs Road / <b>Rest Area</b>		
	R 51.98	53.89	Cameron Station / Kitchen Creek Road	54		Cameron Station / Kitchen Creek Road		
	R 61.15	60.76	Crestwood Road / Live Oak Springs	61		Crestwood Road / Live Oak Springs		
	R 65.90	65.45	SR-94 South / Campo Boulevard	65		SR-94 South / Campo Boulevard		
	R 73.95	73.50	Jacumba	73		Jacumba		
	R 76.79	76.34	<b>Rest Area</b>	76				

California Numbered Exit Uniform System			<b>Interstate 8</b> <b>FREEWAY INTERCHANGES</b>    <b>Both directions</b> (normal text); or, <i>EAST only</i> (green italics)		 <b>EXIT NUMBERS</b>		<b>Interstate 8</b> <b>FREEWAY INTERCHANGES</b>    <b>Both directions</b> (normal text); or, <i>WEST only</i> (blue italics)	
County	City	Prefix County Post Mile (Co PM)	Statewide MILE post (SMP)					
		Prefix		Proposed Exit Number	380	Shared Alignment (subordinate route noted)		
				Partial Installation (1-post sign, only)	360	360	Rest Area, Vista Point, or Weigh Station	
				Installed Exit Number	359	( On-freeway facility with SMP reference - not an exit )		
				<i>( no text in grey background -- no facility; or, exit on opposite side/direction of freeway )</i>				
San Diego		R 77.58	77.13	In-Ko-Pah Park Road	77	In-Ko-Pah Park Road		
	Imperial		77.34	<b>Imperial / San Diego County Line</b>				
Imperial		R 3.09	80.41	Mountain Springs Road	80	Mountain Springs Road		
		R 10.01	87.05	<i>SR-98 / Calexico</i>	87			
		R 11.92	88.96	Imperial Highway	89	89	Ocotillo / Imperial Highway	
		R 23.48	100.52	Dunaway Road	101	Dunaway Road		
		R 29.93	106.97	Drew Road / Seeley	107	Drew Road / Seeley		
		R 31.36	108.40	<b>Rest Area</b>	108	<b>Rest Area</b>		
		R 33.99	111.03	Forrester Road	111	Forrester Road		
	El Centro	R 36.97	114.01	Imperial Avenue	114	Imperial Avenue / El Centro		
		R 37.97	115.01	SR-86 / 4th Street / El Centro	115	SR-86 / 4th Street / El Centro		
		R 38.96	116.00	Dogwood Road	116	Dogwood Road		
		R 40.94	117.98	SR-111 South / Calexico / Mexico	118 A	118 A	SR-111 South / Calexico	
		R 40.94	117.98	SR-111 North / Brawley	118 B	118 B	SR-111 North / Brawley / Indio	
		R 42.54	119.58	Bowker Road	120	Bowker Road		
		R 47.78	124.82	Orchard Road	125	Orchard Road		
		R 50.49	127.53	Bonds Corner Road	128	Bonds Corner Road		
		R 53.50	130.54	SR-115 North	131	SR-115 North Holtville		
		R 65.75	142.79	SR-98 West	143	SR-98 West / Calexico		
		R 68.83	145.87	Brock Research Center Road	146	Brock Research Center Road		
		R 73.48	150.52	Gordons Well Road	151	Gordons Well		
			80.25	155.17	<b>Rest Area (Left Exit)</b>	155	<b>Rest Area (Left Exit)</b>	
		80.83	155.75	Grays Well Road	156	Grays Well Road		
	R 83.82	158.74	Ogilby Road	159	Ogilby Road			

California Numbered Exit Uniform System			<b>Interstate 8</b> <b>FREEWAY INTERCHANGES</b>    <b>Both directions</b> (normal text); or, <i>EAST only</i> (green italics)		 <b>EXIT NUMBERS</b>		<b>Interstate 8</b> <b>FREEWAY INTERCHANGES</b>    <b>Both directions</b> (normal text); or, <i>WEST only</i> (blue italics)	
County	City	Prefix County Post Mile (Co PM)	Statewide MILE post (SMP)					
		Prefix						
				Proposed Exit Number		380	Shared Alignment (subordinate route noted)	
				Partial Installation (1-post sign, only)		360	360	Rest Area, Vista Point, or Weigh Station
				Installed Exit Number		359	( On-freeway facility with SMP reference - not an exit )	
				<i>( no text in grey background - - no facility; or, exit on opposite side/direction of freeway )</i>				
Imperial	Felicity	R 88.70	163.61	Sidewinder Road		164	164	Sidewinder Road
		R 89.40	164.30				164	Inspection Station
	R 90.74	165.65	Algodones Road / Andrade		166		Algodones Road / Andrade	
	R 94.98	169.89	Winterhaven Drive		170		Winterhaven Drive	
	R 96.55	171.54	Winterhaven / 4th Avenue		172		Winterhaven / 4th Avenue	
California Arizona			171.98	 <b>End at Imperial County Line/ Arizona State Boundary</b>				

*Last Updated 10/09/18 by Faizah Saif*