








California Numbered Exit Uniform System			<b>State Route 68</b> <b>FREEWAY INTERCHANGES</b>    <b>Both directions</b> (normal text); or, <b>EAST only</b> (green italics)		 <b>EXIT NUMBERS</b>		<b>State Route 68</b> <b>FREEWAY INTERCHANGES</b>    <b>Both directions</b> (normal text); or, <b>WEST only</b> (blue italics)	
County	County Post Mile	Statewide MILE post	<b>Legend</b>					
	(Co PM)	(SMP)	Proposed Exit Number	380	Shared Alignment (subordinate route noted)			
Prefix			<b>Partial Installation (1-post sign, only)</b>	<b>360</b>	360	<b>Rest Area, Vista Point, or Weigh Station</b>		
			<b>Installed Exit Number</b>	<b>359</b>	( On-freeway facility with SMP reference - not an exit )			
			<i>( no text in grey background - - no facility; or, exit on opposite side/direction of freeway )</i>					
<b>Monterey</b>			-----■ <b>Monterey County</b>					
Monterey	Monterey	R 3.95	6.78			7 A	SR-1 South (Left Exit)	
		R 3.95	6.78			7 B	SR-1 North / Seaside / Santa Cruz	
		15.78	18.66	Portola Drive	<b>19</b>	Portola Drive		
	R 17.19	20.07	Reservation Road		<b>20</b>	Reservation Road		
	R 18.08	20.96	Spreckles Blvd		<b>21</b>	Spreckles Blvd		
<b>Monterey</b>			-----■ <b>Monterey County</b>					

State Mile Posts Obtained through Caltrans Post Mile Query Tool, Adding 2.51 miles from each Cumulative Mileage Reference.

*Last Updated 09/25/2018 by Faizah Saif*