










California Numbered Exit Uniform System			State Route 67 FREEWAY INTERCHANGES    Both directions (normal text); or, SOUTH only (green italics)		 EXIT NUMBERS		State Route 67 FREEWAY INTERCHANGES    Both directions (normal text); or, NORTH only (blue italics)	
County	County Post Mile	Statewide MILE post	Legend					
	(Co PM)	(SMP)	Proposed Exit Number	380	Shared Alignment (subordinate route noted)			
Prefix			Partial Installation (1-post sign, only)	360	360	Rest Area, Vista Point, or Weigh Station		
			Installed Exit Number	359	(On-freeway facility with SMP reference - not an exit)			
			<i>(no text in grey background - - no facility; or, exit on opposite side/direction of freeway)</i>					
San Diego		4.83	 San Diego County					
San Diego		R 4.83	4.83		5	<i>Winter Gardens Blvd</i>		
	Santee	R 3.91	3.91	Riverford Road	4	Riverford Road		
		R 2.67	2.67	<i>Woodside Avenue</i>	3			
		R 1.94	1.94	<i>SR-52 West</i>	2	<i>Prospect Avenue</i>		
		R 1.12	1.12	<i>Bradley Avenue</i>	1 D	1	<i>Bradley Avenue</i>	
	El Cajon	R 0.31	0.31	<i>Broadway / Fletcher Pkwy</i>	1 C			
		R 0.00	0.00	<i>I-8 East / El Centro / El Cajon</i>	1 B			
		R 0.00	0.00	<i>I-8 West / San Diego(Left Exit)</i>	1 A			
San Diego		0.00	 San Diego County					

State Mile Posts Obtained through Caltrans Post Mile Query Tool,

Last Updated 09/25/2018 by KS Warring