










California Numbered Exit Uniform System			<b>State Route 56</b> <b>FREEWAY INTERCHANGES</b>    <b>Both directions</b> (normal text); or, <b>EAST only</b> (green italics)		 <b>EXIT NUMBERS</b>		<b>State Route 56</b> <b>FREEWAY INTERCHANGES</b>    <b>Both directions</b> (normal text); or, <b>WEST only</b> (blue italics)	
County	County Post Mile	Statewide MILE post	<b>Legend</b>					
	(Co PM)	(SMP)	Proposed Exit Number	380	Shared Alignment (subordinate route noted)			
Prefix			Partial Installation (1-post sign, only)	360	360	Rest Area, Vista Point, or Weigh Station		
			Installed Exit Number	359	( On-freeway facility with SMP reference - not an exit )			
			<i>( no text in grey background - - no facility; or, exit on opposite side/direction of freeway )</i>					
<b>San Diego</b>						<b>San Diego County</b>		
San Diego		0.00						
		0.31				I-5 South (Left Exit)		
		0.31	Carmel Creek Road			El Camino Real / I-5 North		
		0.82				Carmel Creek Road		
		1.81	Carmel Country Road			Carmel Country Road		
		3.10	Carmel Valley Road			Carmel Valley Road		
		6.07	Camino Del Sur			Camino Del Sur		
		7.56	Black Mountain Road			Black Mountain Road		
		8.54	Rancho Penasquitos Blvd			Rancho Penasquitos Blvd / Carmel Mountain Rd		
	9.71	I-15						
<b>San Diego</b>						<b>End in San Diego County</b>		

State Mile Posts Obtained through  
Caltrans Post Mile Query Tool

Last Updated 9/14/2018 by Faizah Saif