





California Numbered Exit Uniform System			 <b>State Route 4</b> <b>FREEWAY INTERCHANGES</b> <b>EAST</b> Both directions (normal text); or, <i>EAST only (green italics)</i>		 <b>State Route 4</b> <b>FREEWAY INTERCHANGES</b> <b>WEST</b> Both directions (normal text); or, <i>WEST only (blue italics)</i>			
County	City	County Post Mile (Co PM)	Statewide MILE post (SMP)	Legend				
	Prefix			Proposed Exit Number	180	Shared Alignment (subordinate route noted)		
				Partial Installation (1-post sign, only)	160	160	Rest Area, Vista Point, or Weigh Station	
				Installed Exit Number	359		( On-freeway facility with SMP reference - not an exit )	
				( no text in grey background - - no facility; or, exit on opposite side/direction of freeway )				
<b>Los Angeles County</b>			0.00	<b>Contra Costa County</b>				
Contra Costa	Hercules		0.00	Sycamore Avenue	1	1 A	San Pablo Avenue	
			0.00			1 B	I-80 / San Francisco / Sacramento	
	R	0.78	0.96			1 C	Willow Avenue	
		R	2.70		2.88	3	Franklin Canyon	
		R	4.89		5.26	5	Crockett / Vallejo	
		R	5.17		5.54	6	Mc Ewen Road / Port Costa	
	Martinez	R	8.55		9.32	9	Alhambra Ave / Martinez	
		R	9.19		9.56	10	Pine Street / Center Avenue	
		R	10.33		10.70	11	11	Morello Avenue
		R	12.43		12.22	12 A	Pacheco Blvd	
		R	12.67		12.46	12 B	I-680 South / Walnut Creek / San Jose	
		R	12.67		12.46	12 C	I-680 North / Benicia / Sacramento	
		R	13.65		13.46	13	Solano Way	
	Concord	R	14.67		14.48	15 A	15 A	SR-242 / Concord / Oakland
R		15.42	15.23	15 B	15 B	Port Chicago Highway		
Contra Costa		R	16.83	16.64	17	Willow Pass Road		
		R	18.83	18.64	19	Bay Point / San Marco Blvd		
		R	20.1	19.91	20 A	20 A	Bailey Road South	
		R	20.1	19.91	20 B	20 B	Bailey Road North	
	Pittsburg		23.05	22.83	23	23	Harbor Street / Railroad Avenue	
			24.32	24.10	24	24	Loveridge Road / Pittsburg	
		26.04	25.86	26 A	26	Somersville Road / Auto Center Drive		

California Numbered Exit Uniform System			 <b>State Route 4</b> FREEWAY INTERCHANGES <b>EAST</b> Both directions (normal text); or, <i>EAST only (green italics)</i>		 <b>State Route 4</b> FREEWAY INTERCHANGES <b>WEST</b> Both directions (normal text); or, <i>WEST only (blue italics)</i>				
County	City	County Post Mile (Co PM)	Statewide MILE post (SMP)	Legend					
	Prefix			Proposed Exit Number	180	Shared Alignment (subordinate route noted)			
				Partial Installation (1-post sign, only)	160	160			
				Installed Exit Number	359	( On-freeway facility with SMP reference - not an exit )			
( no text in grey background - - no facility; or, exit on opposite side/direction of freeway )									
County	Antioch		26.94	26.76	Contra Loma Blvd / L Street	27 A	27	L Street / Contra Loma Blvd	
			27.79	27.07	<i>Lone Tree Way / A Street</i>	28		<i>A Street / Lone Tree Way</i>	
		R	28.94	28.72	Hillcrest Avenue	29		Hillcrest Avenue	
		R	30.4	30.18	SR-160 / Rio Vista / Sacramento	30		SR-160 / Rio Vista / Sacramento	
		R	31.384	31.17	Laurel Road	31		Laurel Road	
		R	32.985	32.77	Lone Tree Way	33		Lone Tree Way	
	Brentwood	R	34.294	34.08	Sand Creek Rd	34		Sand Creek Rd	
		<b>Contra Costa / San Joaquin</b>			-----			<b>San Joaquin / Contra Costa County Line</b>	
	San Joaquin	Stockton	R	15.91	62.69	I-5 South / San Francisco / Los Angeles	65 A	65 A	I-5 South / San Francisco / Los Angeles
			R	16.06	62.84	I-5 North / Sacramento	65 B	65 B	I-5 North / Sacramento
R			16.74	63.52	<i>Lincoln Street</i>	65 C			
R			17.03	63.81	<i>Stanislaus Street / Downtown Stockton</i>	66	66 A	<i>El Dorado Street / Center St</i>	
R			17.05	63.83			66 B	<i>Stanislaus Street / Downtown Stockton</i>	
R			17.7	63.85	Wilson Way	67		Wilson Way	
R			18.77	65.55	<i>Filbert Street</i>	68 A	68	<i>Filbert Street</i>	
R			19.44	66.22	<i>SR-99 North / Sacramento(Left Exit)</i>	68 B			
<b>San Joaquin / Stanislaus</b>			-----			<b>Stanislaus / San Joaquin County Line</b>			
<b>Stanislaus / Calaveras</b>			-----			<b>Calaveras / Stanislaus County Line</b>			
<b>Calaveras / Alpine</b>			-----			<b>Alpine / Calaveras County Line</b>			
<b>Alpine</b>			-----			<b>Alpine County</b>			

State Mile Posts Obtained through Caltrans Post Mile Query Tool.



Last Updated 11/9/2018 by Faizah Saif