








| California Numbered Exit Uniform System |                |                                    | <b>State Route 259</b><br><b>FREEWAY INTERCHANGES</b><br>  <br><b>Both directions</b> (normal text); or,<br><b>EAST only</b> ( <i>green italics</i> ) |   | <br><b>EXIT NUMBERS</b> |   | <b>State Route 259</b><br><b>FREEWAY INTERCHANGES</b><br>  <br><b>Both directions</b> (normal text); or,<br><b>WEST only</b> ( <i>blue italics</i> ) |  |
|---|----------------|------------------------------------|--|---|--|---|---|--|
| County                                  | City           | County Post Mile<br><b>(Co PM)</b> | Statewide MILE post<br><b>(SMP)</b>  | <b>Legend</b>   |  |   |   |  |
|   | Prefix         |                                    |  | Proposed Exit Number  | 380  | Shared Alignment (subordinate route noted)                      |   |  |
|   |                |                                    |  | <b>Partial Installation (1-post sign, only)</b>   | <b>360</b>   | <i>360</i>  | <b>Rest Area, Vista Point, or Weigh Station</b>   |  |
|   |                |                                    |  | <b>Installed Exit Number</b>  | <b>359</b>   | <i>( On-freeway facility with SMP reference - not an exit )</i> |   |  |
|   |                |                                    |  | <i>( no text in grey background - - no facility; or, exit on opposite side/direction of freeway )</i> |  |   |   |  |
| <b>San Bernardino</b>                   |                |                                    | 0.00   | <b>Begin in San Bernardino County</b>   |  |   |   |  |
| San Bernardino                          | San Bernardino | 1.45                               | 1.48   | <i>Highland Avenue</i>  | <b>1 A</b>   | <b>1 A</b>  | <i>Highland Avenue</i>  |  |
|   |                | 1.50                               | 1.50   | <i>E Street</i>   | <b>1 B</b>   | <b>1 B</b>  | <i>Baseline Street (Left Exit)</i>  |  |
| <b>San Bernardino</b>                   |                |                                    | 1.50   | <b>End in San Diego County</b>  |  |   |   |  |

State Mile Posts Obtained through Caltrans Post Mile Query Tool,

Last Updated 8/31/2018 by Faizah Saif