








California Numbered Exit Uniform System			State Route 244 FREWAY INTERCHANGES    Both directions (normal text); or, <i>EAST only (green italics)</i>		 EXIT NUMBERS		State Route 244 FREWAY INTERCHANGES    Both directions (normal text); or, <i>WEST only (blue italics)</i>	
County	City	County Post Mile (Co PM)	Statewide MILE post (SMP)	Legend				
	Prefix			Proposed Exit Number	380	Shared Alignment (subordinate route noted)		
				Partial Installation (1-post sign, only)	360	360	Rest Area, Vista Point, or Weigh Station	
				Installed Exit Number	359	(On-freeway facility with SMP reference - not an exit)		
				<i>(no text in grey background - - no facility; or, exit on opposite side/direction of freeway)</i>				
San Bernardino			0.00	Begin in Sacramento County				
Sac	Sacramento	0.01	0.01	1 A		Watt Avenue		
San Bernardino			0.46	End in Sacramento County				
State Mile Posts Obtained through Caltrans Post Mile Query Tool,							<i>Last Updated</i>	