








California Numbered Exit Uniform System				Interstate 780 FREEWAY INTERCHANGES    Both directions (normal text); or, <i>EAST only (green italics)</i>		 EXIT NUMBERS		Interstate 780 FREEWAY INTERCHANGES    Both directions (normal text); or, <i>WEST only (blue italics)</i>	
County		County Post Mile	Statewide MILE post	Legend Installed Exit Number 159 180 Proposed Exit Number <i>(no text in grey background - - no facility; or, exit on opposite side/direction of freeway)</i>					
	City	(Co PM)	(SMP)						
		Prefix							
Solano County				Begin in Solano County					
Solano	Vallejo	7.19	6.70	I-80 West / San Francisco	1 A	I-80 West / San Francisco			
		7.19	6.70	I-80 East / Sacramento	1 B	I-80 East / Sacramento			
		7.07	6.58	<i>Laurel Street</i>	1 C	<i>Cedar Street</i>			
		6.00	5.51	Glen Cove Road	1 D	Glen Cove Road			
	Benicia	4.77	4.28	Columbus Parkway	3 A	Columbus Parkway			
		4.00	3.51	Military West	3 B	Military West			
		3.81	3.32	Southampton Road	4	Southampton Road			
		2.01	1.52	Central Benicia / East Second Street	5	Central Benicia / East Second Street			
		1.58	1.09	East Fifth Street	6	East Fifth Street			
		0.00	0.00	<i>I-680 North / Fairfield / Sacramento</i>	7 A				
		0.00	0.00	<i>I-680 South / Martinez / San Jose</i>	7 B				
Solano County				End in Solano County					

State Mile Posts Obtained through Caltrans Post Mile Query Tool. 

Last Updated 3/17/2020 by Christian Clarion