













































California Numbered Exit Uniform System				<b>Interstate 10</b> <b>FREEWAY INTERCHANGES</b>    <b>Both directions</b> (normal text); or, <b>EAST only</b> ( <i>green italics</i> )		 <b>EXIT NUMBERS</b>		<b>Interstate 10</b> <b>FREEWAY INTERCHANGES</b>    <b>Both directions</b> (normal text); or, <b>WEST only</b> ( <i>blue italics</i> )	
County	City	County Post Mile (Co PM)	Statewide MILE post (SMP)	Proposed Exit Number		380		Shared Alignment (subordinate route noted)	
	Prefix			Partial Installation (1-post sign, only)		360		Rest Area, Vista Point, or Weigh Station	
				Installed Exit Number		359		( On-freeway facility with SMP reference - not an exit )	
					<i>( no text in grey background -- no facility; or, exit on opposite side/direction of freeway )</i>				
Los Angeles County				0.00		----- <b>Begin in Los Angeles County</b> -----			
Los Angeles	Santa Monica	0.00	-	4th / 5th Street		1 A	1 A	4th / 5th Street	
				shared alignment with SR-1 Southbound				shared alignment with SR-1 Northbound	
	R	3.12	0.96	20th Street		1 B		Lincoln Blvd	
	R	3.12	0.96			1 C		Cloverfield Blvd	
	R	4.24	2.08			2 A		Centinela Avenue	
	R	4.46	2.30	Centinela Avenue / Pico Blvd		2		Bundy Drive South	
	R	4.51	2.35			2 B		Bundy Drive North	
	R	5.27	3.11			2 C			
	R	5.45	3.29	I-405 North / Sacramento		3 A		I-405 North / Sacramento	
	R	5.45	3.29	I-405 South / Long Beach		3 B		I-405 South / LAX Airport / Long Beach	
	R	6.40	4.24	National Blvd / Overland Avenue		4		Overland Avenue	
	R	7.21	5.05			5		National Blvd	
	R	7.92	5.76	Robertson Blvd / Culver City		6		Robertson Blvd / Beverly Hills	
	R	8.97	6.81	La Cienega Blvd		7 A		Venice Blvd / La Cienega Blvd	
	R	9.16	7.00	Fairfax Avenue		7 B		Washington Blvd / Fairfax Avenue	
	R	10.43	8.27	La Brea Avenue		8		La Brea Avenue	
	R	11.39	9.23	Crenshaw Blvd		9		Crenshaw Blvd	
	R	12.32	10.16	Arlington Avenue		10		Arlington Avenue	
	R	12.82	10.66	Western Avenue / Normandie Avenue		11		Normandie Avenue / Western Avenue	
	R	13.80	11.64	Hoover Street		12		Hoover Street / Vermont Avenue	
	14.84	12.68	I-110 South / San Pedro / Harbor Freeway		13 A	13	I-110 / SR-110 / San Pedro / Downtown / Harbor Freeway		
	14.89	12.73	SR-110 North / Pasadena / Harbor Freeway (Left Exit)		13 B				
	15.80	13.64	Maple Avenue		14 A	14 A	Convention Center / Los Angeles Street		








California Numbered Exit Uniform System				<b>Interstate 10</b> <b>FREEWAY INTERCHANGES</b>    <b>Both directions</b> (normal text); or, <b>EAST only</b> ( <i>green italics</i> )		 <b>EXIT NUMBERS</b>		<b>Interstate 10</b> <b>FREEWAY INTERCHANGES</b>    <b>Both directions</b> (normal text); or, <b>WEST only</b> ( <i>blue italics</i> )		
County	City	County Post Mile (Co PM)	Statewide MILE post (SMP)							
	Prefix			Proposed Exit Number	380		Shared Alignment (subordinate route noted)			
				Partial Installation (1-post sign, only)	360	360	Rest Area, Vista Point, or Weigh Station			
				Installed Exit Number	359	( On-freeway facility with SMP reference - not an exit )				
				<i>( no text in grey background -- no facility; or, exit on opposite side/direction of freeway )</i>						
Los Angeles	Los Angeles	16.38	14.22	San Pedro Street	14 B	14 B	San Pedro Street			
		16.71	14.55	Central Avenue	15 A	15 A	Central Avenue			
		17.35	15.19	Alameda Street	15 B		Alameda Street			
		17.71	15.55	Santa Fe Avenue	16 A	16 A	Santa Fe Avenue / Mateo St			
		18.39	16.23	SR-60 East / Pomona / I-5 South / Santa Ana	16 B		SR-60 East / Pomona / I-5 South / Santa Ana (Left Exit)			
		18.39	16.23	I-5 North	17		I-5 South			
				shared alignment with I-5 Northbound				shared alignment with I-5 Southbound		
		19.07	19.07	Soto Street	19	19 A	State Street (Left Exit)			
		19.00	19.00			19 B	US-101 North / Los Angeles / I-5 North / Sacramento (Left Exit)			
		19.07	19.07			19 C	Soto Street (Left Exit)			
		20.20	19.59	City Terrace Drive	20 A					
		20.85	20.24	Eastern Avenue	20 B					
	Monterey Park	21.38	20.77	I-710 / Long Beach Freeway	21		I-710 / Long Beach Freeway / Eastern Avenue			
	Alhambra	22.31	21.70	Fremont Avenue	22		Fremont Avenue			
		23.33	22.72	Atlantic Blvd	23 A		Atlantic Blvd			
		23.99	23.38	Garfield Avenue	23 B		Garfield Avenue			
		24.83	24.22	New Avenue	24		New Avenue			
	Rosemead	25.33	24.72	Del Mar Avenue	25 A		Del Mar Avenue			
		25.84	25.23	San Gabriel Blvd	25 B		San Gabriel Blvd			
		26.34	25.73	Walnut Grove Avenue	26 A	26 A	Walnut Grove Avenue			
26.86		26.25	SR-164 / Rosemead Blvd	26 B		SR-19 / Rosemead Blvd				
El Monte	27.96	27.35	Baldwin Avenue	27		Temple City Blvd				

California Numbered Exit Uniform System				<b>Interstate 10</b> <b>FREEWAY INTERCHANGES</b>    <b>Both directions</b> (normal text); or, <b>EAST only</b> ( <i>green italics</i> )		 <b>EXIT NUMBERS</b>		<b>Interstate 10</b> <b>FREEWAY INTERCHANGES</b>    <b>Both directions</b> (normal text); or, <b>WEST only</b> ( <i>blue italics</i> )	
County	City	County Post Mile (Co PM)	Statewide MILE post (SMP)	Proposed Exit Number		380		Shared Alignment (subordinate route noted)	
	Prefix			Partial Installation (1-post sign, only)		360	360	Rest Area, Vista Point, or Weigh Station	
				Installed Exit Number		359	( On-freeway facility with SMP reference - not an exit )		
<i>( no text in grey background -- no facility; or, exit on opposite side/direction of freeway )</i>									
Los Angeles		28.67	28.06	Santa Anita Avenue		28		Santa Anita Avenue	
		29.50	28.89	Peck Road South		29 A		Peck Road South	
		29.55	28.94	<i>Peck Road North / Valley Blvd</i>		29 B		<i>Valley Blvd</i>	
		29.83	29.22			29 C		<i>Peck Road North</i>	
		30.58	29.97			30		<i>Garvey Avenue / Durfee Ave</i>	
	Baldwin Park	31.15	30.54	<i>I-605 South</i>		31 A		<i>I-605 North / I-605 South</i>	
		31.20	30.59	<i>I-605 North</i>		31 B		<i>Frazier Street</i>	
		31.54	30.93	<i>Frazier Street</i>		31 C			
	Baldwin Park	32.22	31.61	Baldwin Park Blvd		32 A		Baldwin Park Blvd	
		32.66	32.05	Francisquito Avenue		32 B		Francisquito Avenue	
		33.35	32.74	Puente Avenue		33		Puente Avenue	
		34.46	33.85	<i>Pacific Avenue / West Covina Pkwy</i>		34		<i>Pacific Avenue / West Covina Pkwy</i>	
		34.85	34.24			34 B		<i>Sunset Avenue</i>	
	West Covina	35.39	34.78	<i>Vincent Avenue / Glendora Avenue</i>		35		<i>Vincent Avenue</i>	
		36.50	35.89	SR-39 / Azusa Avenue		36	36	SR-39 / Azusa Avenue	
		37.48	36.87	Citrus Street		37 A		Citrus Street	
	West Covina	38.01	37.40	Barranca Street		37 B	37 B	Barranca Street	
		38.51	37.90	Grand Avenue		38 A		Grand Avenue	
		39.00	38.39	Holt Avenue		38 B		Holt Avenue	
		40.46	39.85	Via Verde		40		Via Verde	
	42.02	41.41	Kellogg Drive / Cal Poly Univ		41	41	Kellogg Drive / Cal Poly Univ		
	42.44	41.83	<i>SR-57 / Santa Ana / I-210 West</i>		42 A	42	<i>SR-57 / Santa Ana / I-210 West</i>		
Pomona	42.68	42.07	<i>SR-71 South / Corona</i>		42 B				
	43.66	43.05	<i>Fairplex Drive</i>		43				






California Numbered Exit Uniform System				<b>Interstate 10</b> <b>FREEWAY INTERCHANGES</b>    <b>Both directions</b> (normal text); or, <b>EAST only</b> ( <i>green italics</i> )		 <b>EXIT NUMBERS</b>		<b>Interstate 10</b> <b>FREEWAY INTERCHANGES</b>    <b>Both directions</b> (normal text); or, <b>WEST only</b> ( <i>blue italics</i> )	
County	City	County Post Mile (Co PM)	Statewide MILE post (SMP)	Proposed Exit Number		380		Shared Alignment (subordinate route noted)	
	Prefix			Partial Installation (1-post sign, only)		360	360	Rest Area, Vista Point, or Weigh Station	
				Installed Exit Number		359		( On-freeway facility with SMP reference - not an exit )	
				( no text in grey background -- no facility; or, exit on opposite side/direction of freeway )					
Los Angeles		44.19	43.58	Dudley Street		44		Dudley Street / Fairplex Drive	
		45.28	44.67	White Avenue		45 A	45	Garey Avenue	
		45.73	45.12	Garey Avenue		45 B			
		46.41	45.80	Western University of Health Sciences		46	46	Towne Avenue	
	Claremont	47.74	47.13	Indian Hill Blvd		47		Indian Hill Blvd	
Los Angeles - San Bernardino			47.66	----- San Bernardino / Los Angeles County Line -----					
San Bernardino	Montclair	0.68	48.34	Monte Vista Avenue		48	48	Monte Vista Avenue	
		1.23	48.89	Central Avenue		49	49	Central Avenue	
	Upland	2.37	50.03	Mountain Avenue / Mt Baldy		50		Mountain Avenue / Mt Baldy	
		3.47	51.13	SR-83 / Euclid Avenue		51		SR-83 / Euclid Avenue	
	Ontario	5.24	52.90	4th Street		53		4th Street	
		6.10	53.76	Vineyard Avenue		54		Vineyard Avenue	
		7.16	54.82			55 A		Holt Blvd	
	Ontario	7.16	54.82	Archibald Avenue		55	55 B	Archibald Avenue / Ontario Airport	
		8.17	55.83	Haven Avenue		56		Rancho Cucamonga	
		9.18	56.84	Milliken Avenue		57		Milliken Avenue	
		9.94	57.60	I-15 North / Barstow / Las Vegas		58 A	58	I-15	
		9.94	57.60	I-15 South / San Diego		58 B			
		11.13	58.79	Valley Blvd / Etiwanda Avenue		59		Etiwanda Avenue	
		13.17	60.83	Cherry Avenue		61		Cherry Avenue	
		15.18	62.84	Citrus Avenue		63		Citrus Avenue	
	Fontana	16.22	63.88	Sierra Avenue / Fontana		64		Sierra Avenue	
	Bloomington	R 18.49	66.15	Cedar Avenue / Bloomington		66		Cedar Avenue	
Rialto	19.97	67.63	Riverside Avenue / Rialto		68		Riverside Avenue / Rialto		

California Numbered Exit Uniform System				<b>Interstate 10</b> <b>FREEWAY INTERCHANGES</b>    <b>Both directions</b> (normal text); or, <b>EAST only</b> ( <i>green italics</i> )		 <b>EXIT NUMBERS</b>		<b>Interstate 10</b> <b>FREEWAY INTERCHANGES</b>    <b>Both directions</b> (normal text); or, <b>WEST only</b> ( <i>blue italics</i> )	
County	City	County Post Mile (Co PM)	Statewide MILE post (SMP)	Proposed Exit Number		380		Shared Alignment (subordinate route noted)	
	Prefix			Partial Installation (1-post sign, only)		360	360	Rest Area, Vista Point, or Weigh Station	
				Installed Exit Number		359	( On-freeway facility with SMP reference - not an exit )		
<i>( no text in grey background - - no facility; or, exit on opposite side/direction of freeway )</i>									
San Bernardino	Colton	20.97	68.63	Pepper Avenue		69		Pepper Avenue	
		R 21.96	69.62	Rancho Avenue		70 A		Rancho Avenue	
	Colton	R 22.62	70.28	9th Street		70 B		9th Street / Downtown	
		R 23.25	70.91	Mt Vernon Ave		71	71	Mt Vernon Ave	
		R 24.24	71.90	I-215 North / Barstow / San Bernardino / I-215 South / Riverside		72		I-215 South / Riverside / San Bernardino / Barstow	
	San Bernardino	25.26	72.92	Waterman Avenue South		73 A	73	Waterman Avenue	
				Exit Number Displayed Should be Corrected to Proposed Exit Number "73 A"		73			
	25.26	72.92	Waterman Avenue North		73 B				
	Loma Linda	26.27	73.93	Tippecanoe Avenue / Anderson St		74		Tippecanoe Avenue / Anderson St	
	Redlands	27.30	74.96	Mountain View Avenue / Loma Linda		75		Mountain View Avenue / Loma Linda	
		28.30	75.96	California Street		76		California Street	
		29.31	76.97	Alabama Street		77 A	77 A	Alabama Street	
	Redlands	29.63	77.29	SR-210 / Highland / SR-330 / Big Bear		77 B	77 B	Tennessee Street	
		29.79	77.45	Tennessee Street		77 C		Jct 210 / Pasadena / SR-330 / Running Springs	
		30.90	78.56	SR-38 / Eureka St / Orange Street		79		SR-38 / 6th Street / Big Bear	
		31.87	79.53	University Street		80		Cypress Avenue	
		33.13	80.79	Ford Street		81		Redlands Blvd / Ford Street	
	Yucaipa	34.29	81.95			82		Wabash Avenue	
		35.50	83.16	Yucaipa Blvd		83		Yucaipa Blvd	
		R 37.03	84.69	Oak Glen Rd / Live Oak Canyon Road		85		Oak Glen Rd	
	R 37.97	85.63	Rest Area		86				
San Bernardino - Riverside			86.82	-----				Riverside / San Bernardino County Line	

California Numbered Exit Uniform System				<b>Interstate 10</b> <b>FREEWAY INTERCHANGES</b>    <b>Both directions</b> (normal text); or, <b>EAST only</b> ( <i>green italics</i> )		 <b>EXIT NUMBERS</b>		<b>Interstate 10</b> <b>FREEWAY INTERCHANGES</b>    <b>Both directions</b> (normal text); or, <b>WEST only</b> ( <i>blue italics</i> )				
County		County Post Mile	Statewide MILE post									
	City	(Co PM)	(SMP)									
	Prefix			Proposed Exit Number		380		Shared Alignment (subordinate route noted)				
				Partial Installation (1-post sign, only)		360		360		Rest Area, Vista Point, or Weigh Station		
				Installed Exit Number		359		( On-freeway facility with SMP reference - not an exit )				
				<i>( no text in grey background -- no facility; or, exit on opposite side/direction of freeway )</i>								
Riverside	Calimesa	R 0.02	86.84	County Line Road		87		County Line Road				
		R 0.86	87.68	Calimesa Blvd		88		Calimesa Blvd				
		R 1.92	88.74			89		Singleton Road				
		R 3.05	89.87	Tuckwet Canyon Pkwy		90		Cherry Valley Road				
		R 4.06	90.88			91		Rest Area				
		R 5.53	92.35	Oak Valley Pkwy		92		Oak Valley Pkwy				
	Beaumont		6.67	93.49	SR-60 West / Riverside / Sixth Street		93		SR-60 West / Riverside (Left Exit)			
			7.57	94.39	SR-79 South / Beaumont Avenue		94		SR-79 South / Beaumont Avenue			
			8.21	95.03			95		Pennsylvania Avenue			
	Banning		9.31	96.13	Highland Springs Avenue		96		Highland Springs Avenue			
			11.33	98.15	Sunset Avenue		98		98		Sunset Avenue	
			11.96	98.78	22nd Street		99		99		22nd Street	
			12.85	99.67	SR-243 South / 8th Street		100		100		SR-243 South / 8th Street	
			13.86	100.68	Hargrave Street		101		101		Hargrave Street / Idyllwild	
		R 14.76	101.58			102		102		Ramsey Street		
		R 15.53	102.35	Weigh Station		102		102		Weigh Station		
		R 16.54	103.36	Malki Rd		103		103		Malki Rd		
		R 17.66	104.48	Morongo Trail		104		104		Morongo Trail		
		R 19.40	106.22	Main Street		106		106		Cabazon		
		R 24.55	111.37	Haugen-Lehmann		110		110		Haugen-Lehmann Way		
R 25.20		112.02	SR-111 / Palm Springs		111		111					
		26.25	113.07	Rest Area		113		113		Rest Area		
		27.23	114.05	Whitewater		114		114		Whitewater		
		29.69	116.51	SR-62 North / 29 Palms Yucca Valley		117		117		SR-62 North / 29 Palms Yucca Valley		

California Numbered Exit Uniform System				<b>Interstate 10</b> <b>FREEWAY INTERCHANGES</b>    <b>Both directions</b> (normal text); or, <b>EAST only</b> ( <i>green italics</i> )		 <b>EXIT NUMBERS</b>		<b>Interstate 10</b> <b>FREEWAY INTERCHANGES</b>    <b>Both directions</b> (normal text); or, <b>WEST only</b> ( <i>blue italics</i> )		
County	City	County Post Mile (Co PM)	Statewide MILE post (SMP)	Proposed Exit Number		380		Shared Alignment (subordinate route noted)		
	Prefix			Partial Installation (1-post sign, only)		360	360	Rest Area, Vista Point, or Weigh Station		
				Installed Exit Number		359	( On-freeway facility with SMP reference - not an exit )			
				( no text in grey background -- no facility; or, exit on opposite side/direction of freeway )						
Riverside		33.13	119.95	Indian Canyon Drive / Palm Springs		120		Indian Canyon Drive / Palm Springs		
		36.14	122.96	Palm Drive / Gene Autry Trail		123		Palm Drive / Gene Autry Trail		
		39.49	126.31	Date Palm Drive		126		Date Palm Drive / Vista Chino Rd		
		43.36	130.18	Bob Hope Drive		130		Bob Hope Drive		
	Palm Desert		44.51	131.33	Monterey Avenue		131		Monterey Avenue	
			46.89	133.71	Cook Street		134		Cook Street	
			50.45	137.27	Washington Street		137		Washington Street / Country Club Dr	
	Indio	R	52.34	139.16	Jefferson Street		139		Jefferson Street / Indio Blvd	
		R	54.74	141.56	Monroe Street / Central Indio		142		Monroe Street	
		R	55.74	142.56	Jackson Street		143		Jackson Street	
		R	56.95	143.77	Golf Center Parkway		144		Golf Center Parkway	
	Coachella	R	57.83	144.65	SR-86 Expressway / Brawley / El Centro		145			
		R	58.89	145.71	Dillon Road		146		SR-86 Expressway / Coachella / Dillon Road	
		R	72.00	158.82	Rest Area		159		Rest Area	
		R	75.12	161.94	Frontage Road		162 162		Frontage Road	
		R	81.55	168.37	Mecca / Twentynine Palms		168		Mecca / Twentynine Palms	
		R	86.07	172.89	Chiriaco Summit		173		Chiriaco Summit	
		R	90.12	176.94	Hayfield Road		177		Hayfield Road	
		R	95.05	181.87	Red Cloud Road		182		Red Cloud Road	
		R	102.01	188.83	Eagle Mountain Road		189		Eagle Mountain Road	
	R	105.10	191.92	SR-177 North / Desert Center / Rice Road		192		SR-177 North / Desert Center / Rice Road		
	R	114.40	201.22	Corn Springs Road		201 201		Corn Springs Road		
	R	129.94	216.76	Ford Dry Lake Road		217 217		Ford Dry Lake Road		
	R	135.05	221.87	Wiley's Well Road / Rest Area		222		Wiley's Well Road / Rest Area		



California Numbered Exit Uniform System				<b>Interstate 10</b> <b>FREEWAY INTERCHANGES</b>   <b>Both directions</b> (normal text); or, <i><b>EAST only</b></i> (green italics)		 <b>EXIT NUMBERS</b>		<b>Interstate 10</b> <b>FREEWAY INTERCHANGES</b>   <b>Both directions</b> (normal text); or, <i><b>WEST only</b></i> (blue italics)		
<b>County</b>		County Post Mile	Statewide MILE post							
	City	(Co PM)	(SMP)							
		<b>Prefix</b>			Proposed Exit Number		380		Shared Alignment (subordinate route noted)	
					Partial Installation (1-post sign, only)		360    360		Rest Area, Vista Point, or Weigh Station	
			Installed Exit Number		359		( On-freeway facility with SMP reference - not an exit )			
			<i>( no text in grey background - - no facility; or, exit on opposite side/direction of freeway )</i>							
<b>Riverside</b>		R 144.33	229.44			230		Weigh Station		
	Blythe	R 145.12	231.94	Airport / Mesa Drive		232		Airport / Mesa Drive		
		R 149.15	235.97	SR-78 South / Neighbors Blvd / Brawley		236		SR-78 South / Neighbors Blvd / Brawley		
		R 152.15	238.97	Lovekin Blvd / Blythe		239		Lovekin Blvd		
		R 153.16	239.98	7th Street		240		7th Street / Blythe		
		R 154.17	240.99	US-95 North / Intake Blvd / Needles		241    241		US-95 North / Intake Blvd / Needles		
		R 156.10	242.92	Riviera Drive		243    243		Riviera Drive		
		California - Arizona					-----		Arizona State Boundary / Riverside County Line	
<i>Last Updated 3/17/2020 Christian Clarion</i>										