

P:\PROJ\01\00720\design\510_Plans\PR_Layouts\A11_3_Alignment_1.dgn

STATE OF CALIFORNIA - DEPARTMENT OF TRANSPORTATION

St. Gobans DESIGN

FUNCTIONAL SUPERVISOR

CAREN COONROD

CALCULATED-DESIGNED BY

CHECKED BY

DIANNE EDWARDS

REVISED BY

DATE REVISED

x

x

x

x

x



CURVE DATA

No.	⊕	R	Δ	T	L
1		1050.0'	16°11'00"	149.3'	296.6'
2		8000.0'	01°23'29"	97.1'	194.3'

Dist	COUNTY	ROUTE	POST MILES TOTAL PROJECT	SHEET TOTAL SHEETS
01	Men	001	0.6/1	1/1

10-00-00
REGISTERED CIVIL ENGINEER DATE

Month Day, Year

PLANS APPROVAL DATE

PRELIMINARY DESIGN FOR REVIEW ONLY

REGISTERED CIVIL ENGINEER
No. _____
Exp. _____
STATE OF CALIFORNIA

THE ENGINEER OF CALIFORNIA OR ITS OFFICERS OR AGENTS SHALL NOT BE RESPONSIBLE FOR THE ACCURACY OR COMPLETENESS OF SCANNED COPIES OF THIS PLAN SHEET.

LAYOUT

SCALE: 100 FT

L-1

MATCH LINE (L-2)

DATE PLOTTED => 13-APR-2020
TIME PLOTTED => 12:51

P:\PROJ\01\00720\design\510_Plans\PR_Layouts\A11_3_Alignment_1.dgn

STATE OF CALIFORNIA - DEPARTMENT OF TRANSPORTATION

St. Gobans DESIGN

FUNCTIONAL SUPERVISOR

CAREN COONROD

CALCULATED-DESIGNED BY

CHECKED BY

DIANNE EDWARDS

REVISED BY

DATE REVISED

x

x

x

x

x



CURVE DATA

No.	⊕	R	Δ	T	L
1		1050.0'	16°11'00"	149.3'	296.6'
2		8000.0'	01°23'29"	97.1'	194.3'

Dist	COUNTY	ROUTE	POST MILES TOTAL PROJECT	SHEET TOTAL SHEETS
01	Men	001	0.6/1	1/1

PRELIMINARY DESIGN
 FOR REVIEW ONLY

REGISTERED CIVIL ENGINEER DATE 10-00-00
 Month Day, Year
 PLANS APPROVAL DATE

REGISTERED PROFESSIONAL ENGINEER
 No. _____
 Exp. _____
 CIVIL
 STATE OF CALIFORNIA

THE ENGINEER OF CALIFORNIA OR ITS OFFICERS OR AGENTS SHALL NOT BE RESPONSIBLE FOR THE ACCURACY OR COMPLETENESS OF SCANNED COPIES OF THIS PLAN SHEET.

LAYOUT

SCALE: 100 FT

L-1

MATCH LINE (L-2)

LAST REVISION
 DATE PLOTTED => 13-APR-2020
 TIME PLOTTED => 13:13

P:\PROJ\01\00720\design\510_Plans\PR_Layouts\A11_3_Alignment 2.dgn

STATE OF CALIFORNIA - DEPARTMENT OF TRANSPORTATION

St. Gobans® DESIGN

FUNCTIONAL SUPERVISOR

CAREN COONROD

CALCULATED-DESIGNED BY

DIANNE EDWARDS

REVISED BY

DATE REVISED

MATCH LINE (L-1)



CURVE DATA

No.	⊕	R	Δ	T	L
3		3750.0'	00°22'28"	12.3'	24.5'
4		3750.0'	01°06'54"	36.5'	73.0'

Dist	COUNTY	ROUTE	POST MILES TOTAL PROJECT	SHEET TOTAL SHEETS
01	Men	001	0.6/1	1/1

REGISTERED CIVIL ENGINEER DATE 10-00-00

Month Day, Year

PLANS APPROVAL DATE

REGISTERED CIVIL ENGINEER No. Exp. No. CIVIL STATE OF CALIFORNIA

PRELIMINARY DESIGN FOR REVIEW ONLY

THE ENGINEER OF CALIFORNIA OR ITS OFFICERS OR AGENTS SHALL NOT BE RESPONSIBLE FOR THE ACCURACY OR COMPLETENESS OF SCANNED COPIES OF THIS PLAN SHEET.

LAYOUT

SCALE: 100 FT

L-2

P:\PROJ\01\00720\design\510_Plans\PR_Layouts\A11_3_Alignment 2.dgn

STATE OF CALIFORNIA - DEPARTMENT OF TRANSPORTATION

St. Gobans DESIGN

FUNCTIONAL SUPERVISOR

CAREN COONROD

CALCULATED-DESIGNED BY

DIANNE EDWARDS

REVISED BY

DATE REVISED

MATCH LINE (L-1)



No.	⊕	R	Δ	T	L
3		3750.0'	00°22'28"	12.3'	24.5'
4		3750.0'	01°06'54"	36.5'	73.0'

Dist	COUNTY	ROUTE	POST MILES TOTAL PROJECT	SHEET TOTAL SHEETS
01	Men	001	0.6/1	1/1

REGISTERED CIVIL ENGINEER DATE 10-00-00

Month Day, Year

PLANS APPROVAL DATE

PRELIMINARY DESIGN FOR REVIEW ONLY

REGISTERED CIVIL ENGINEER No. Exp. CIVIL STATE OF CALIFORNIA

THE ENGINEER OF CALIFORNIA OR ITS OFFICERS OR AGENTS SHALL NOT BE RESPONSIBLE FOR THE ACCURACY OR COMPLETENESS OF SCANNED COPIES OF THIS PLAN SHEET.

LAYOUT

SCALE: 100 FT

L-2

P:\PROJ\01\00720\des\ign\510_Plans\PR_Layouts\A1+3_Typ_X-Sects.dgn
 STATE OF CALIFORNIA - DEPARTMENT OF TRANSPORTATION
St. Gobans DESIGN
 CAREN COONROD
 FUNCTIONAL SUPERVISOR
 DIANNE EDWARDS
 CALCULATED BY
 DESIGNED BY
 CHECKED BY
 REVISOR
 DATE REVISOR
 DATE REVISOR

ABBREVIATIONS

- CL = CENTERLINE
- ETW = EDGE OF TRAVELED WAY
- ES = EDGE OF SHOULDER
- EP = EDGE OF PAVEMENT
- HP = HINGE POINT
- CP = CATCH POINT
- S/C = SAW CUT LINE
- BSW = BACK OF SIDEWALK
- Var = VARIES
- R/W = RIGHT OF WAY
- TCE = TEMPORARY CONSTRUCTION EASEMENT

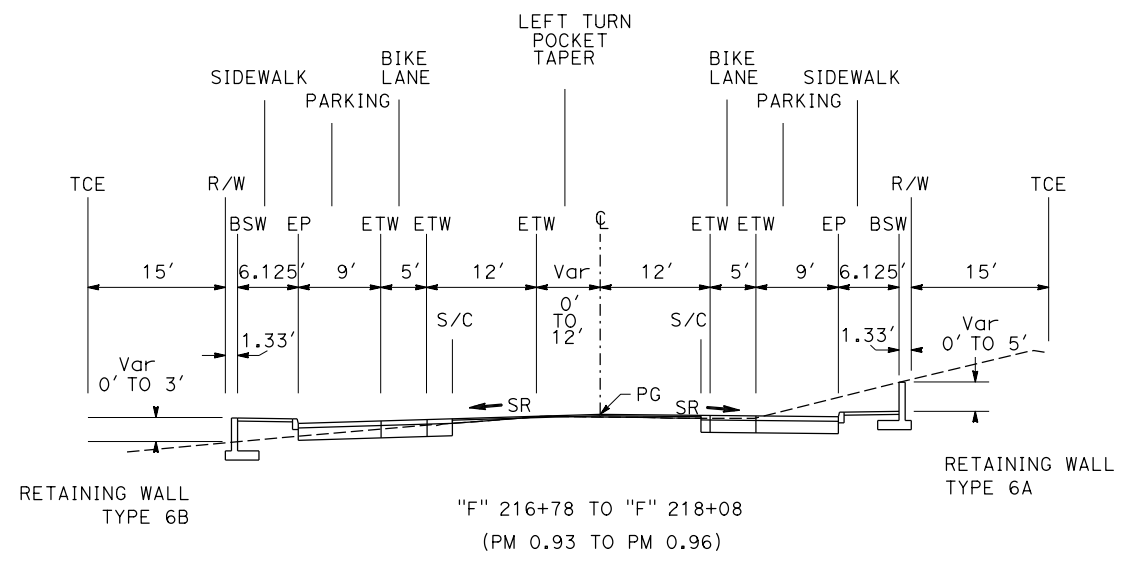
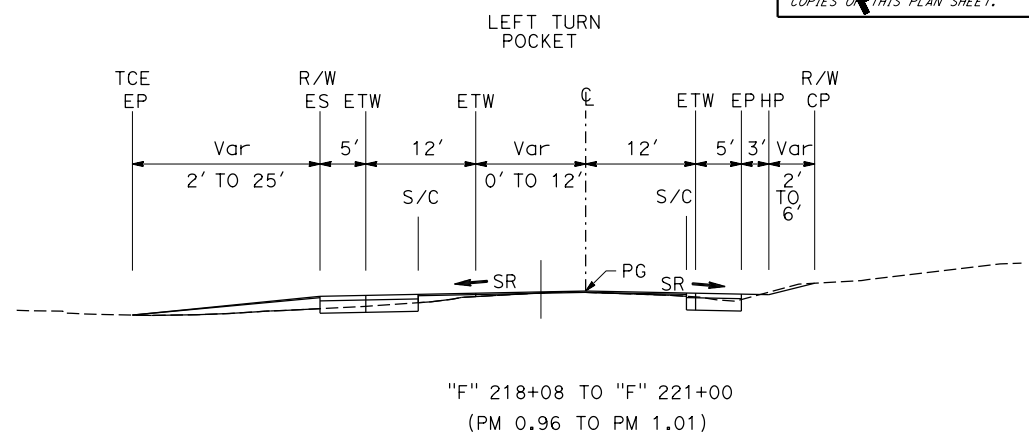
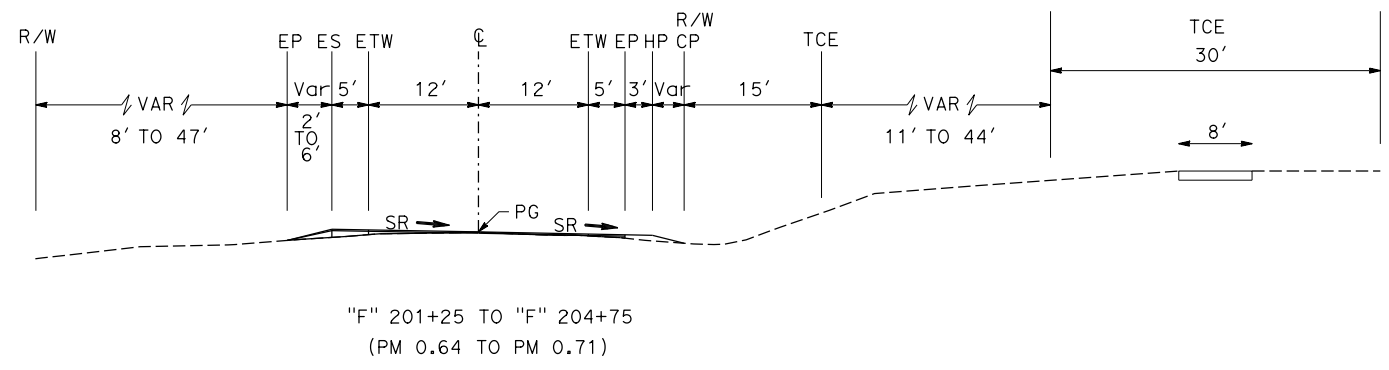
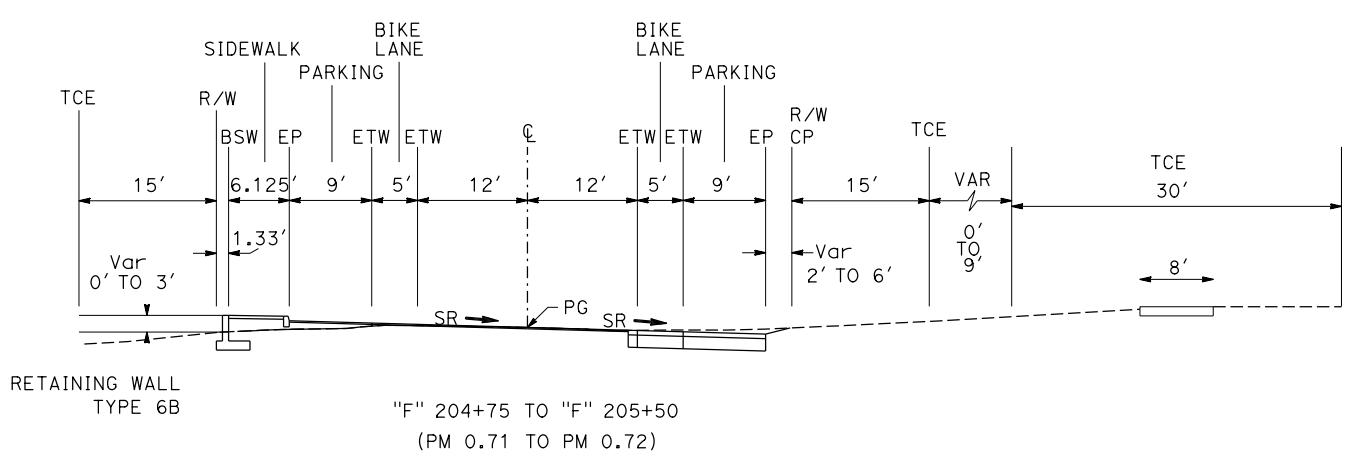
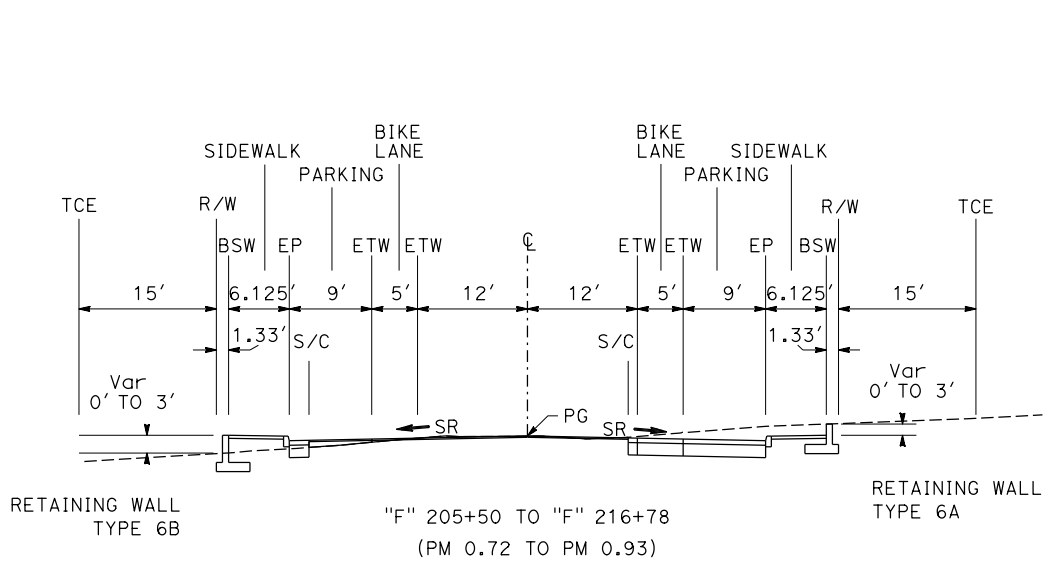
Dist	COUNTY	ROUTE	POST MILES TOTAL PROJECT	SHEET TOTAL SHEETS
01	Men	001	0.6/1	

REGISTERED CIVIL ENGINEER
 No. _____
 Exp. _____
 CIVIL
 STATE OF CALIFORNIA

PRELIMINARY DESIGN
 FOR REVIEW ONLY

REGISTERED CIVIL ENGINEER
 No. 00-00
 DATE 10-00-00
 Month _____ Year _____
 PLANS APPROVAL DATE _____

THE ENGINEER OF CALIFORNIA OR ITS OFFICERS OR AGENTS SHALL NOT BE RESPONSIBLE FOR THE ACCURACY OR COMPLETENESS OF SCANNED COPIES OF THIS PLAN SHEET.



TYPICAL CROSS SECTIONS

NO SCALE **X-1**

DATE PLOTTED => 13-APR-2020
 TIME PLOTTED => 14:25
 LAST REVISION