CITY OF LOS ANGELES

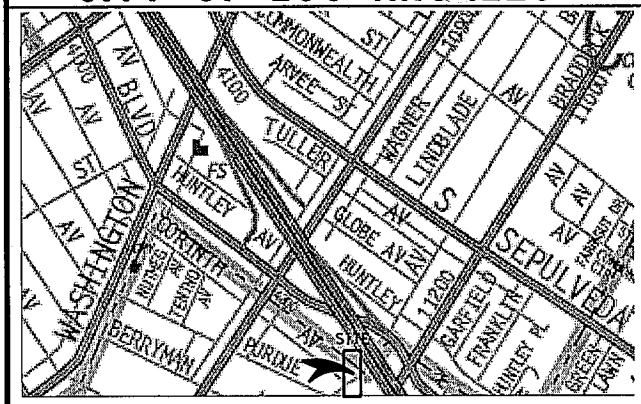

LOCATION MAP NO SCALE

DIST	COUNTY	ROUTE	POST MILE
07	LA	405	KP 43.5

PARCEL NO.	AREA	
DD 77106-01-01	530.7 SM	5,712 SF

PORTION OF LOT 130
TRACT NO. 9733
M.B. 142-69/72

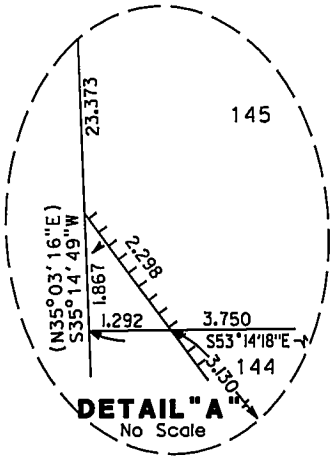

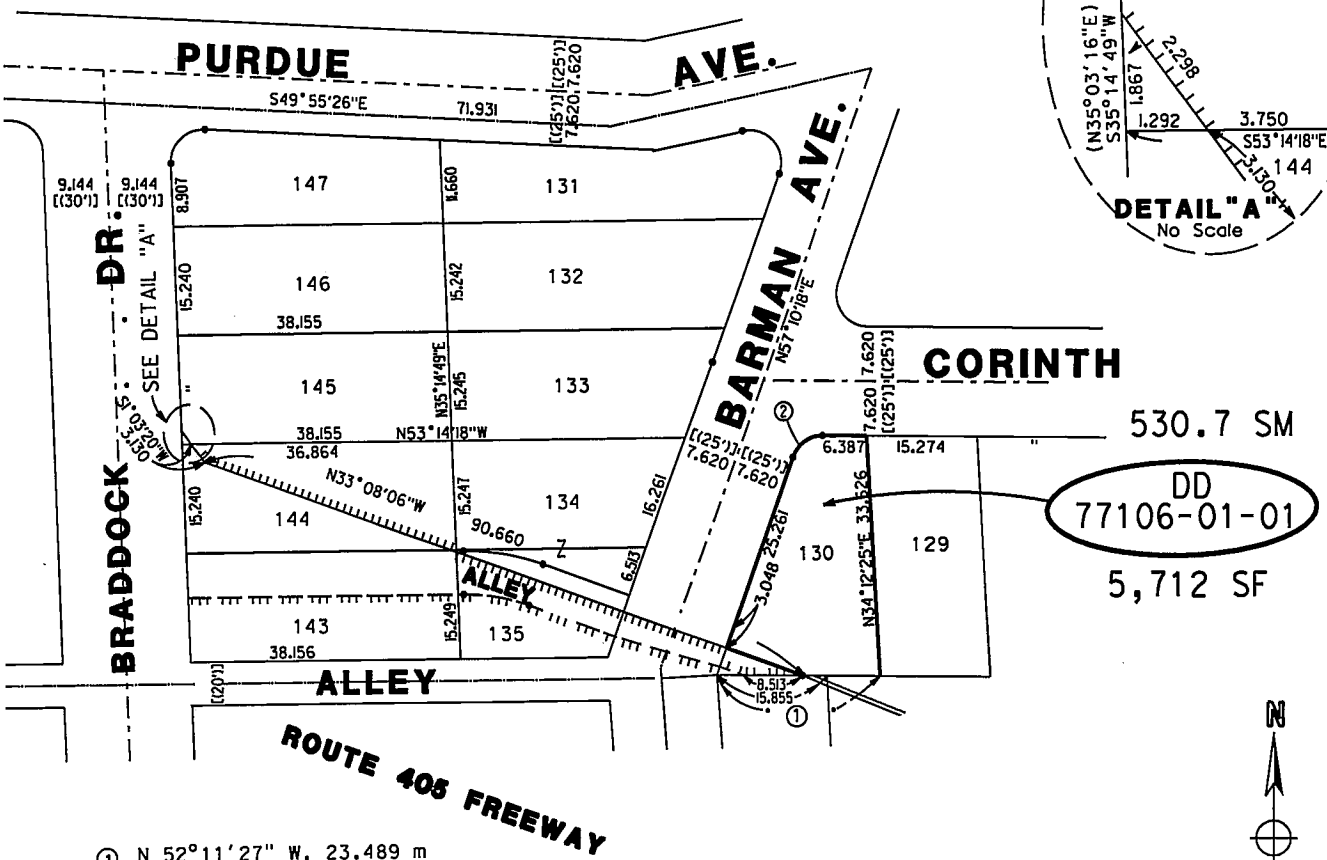

① N 52°11'27" W, 23.489 m

② R = 4.572
Δ = 70° 43'04"
L = 5.643

NOTE: ALL DISTANCES ARE SHOWN IN METRIC

STATE RETAINS ACCESS RIGHTS

INTERSTATE
CITY OF LOS ANGELES

STATE OF CALIFORNIA-DEPARTMENT OF TRANSPORTATION-DISTRICT 07

PLAT ACCOMPANYING

DIRECTOR'S DEED DD 77106-01-01

REF. MAP: 26102-C, F1929-2, -3

SCALE: NONE
DRWN: FC CHKD: JM
DATE: 08-04-2010

JN9005.dgn 8/12/2010 1:39:45 PM