CITY OF LOS ANGELES

DIST	COUNTY	ROUTE	POST MILE
07	LA	405	KP 45.7/45.8

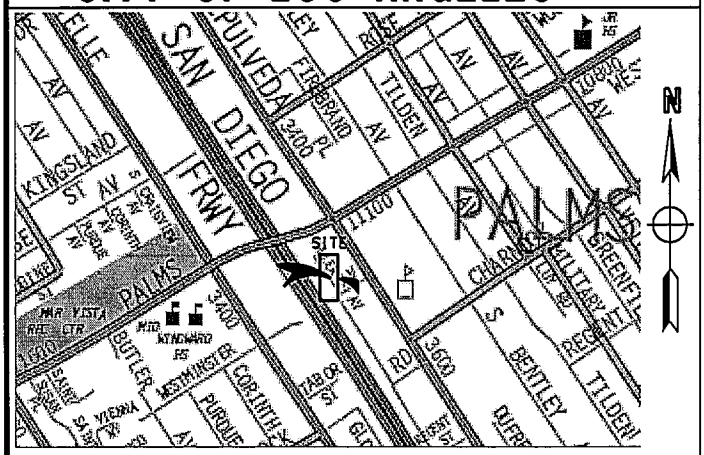

LOCATION MAP NO SCALE

PARCEL NO.	AREA	
DD 76881-01-01	347 SM	3,735 SF

EASEMENTS:

76881-2	52.000 SM	560 SF
76881-3	49.377 SM	531 SF

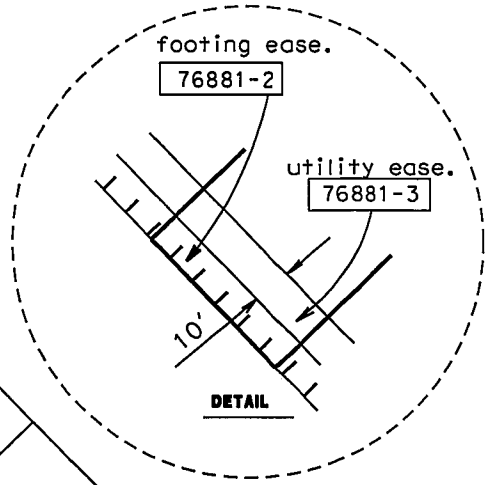

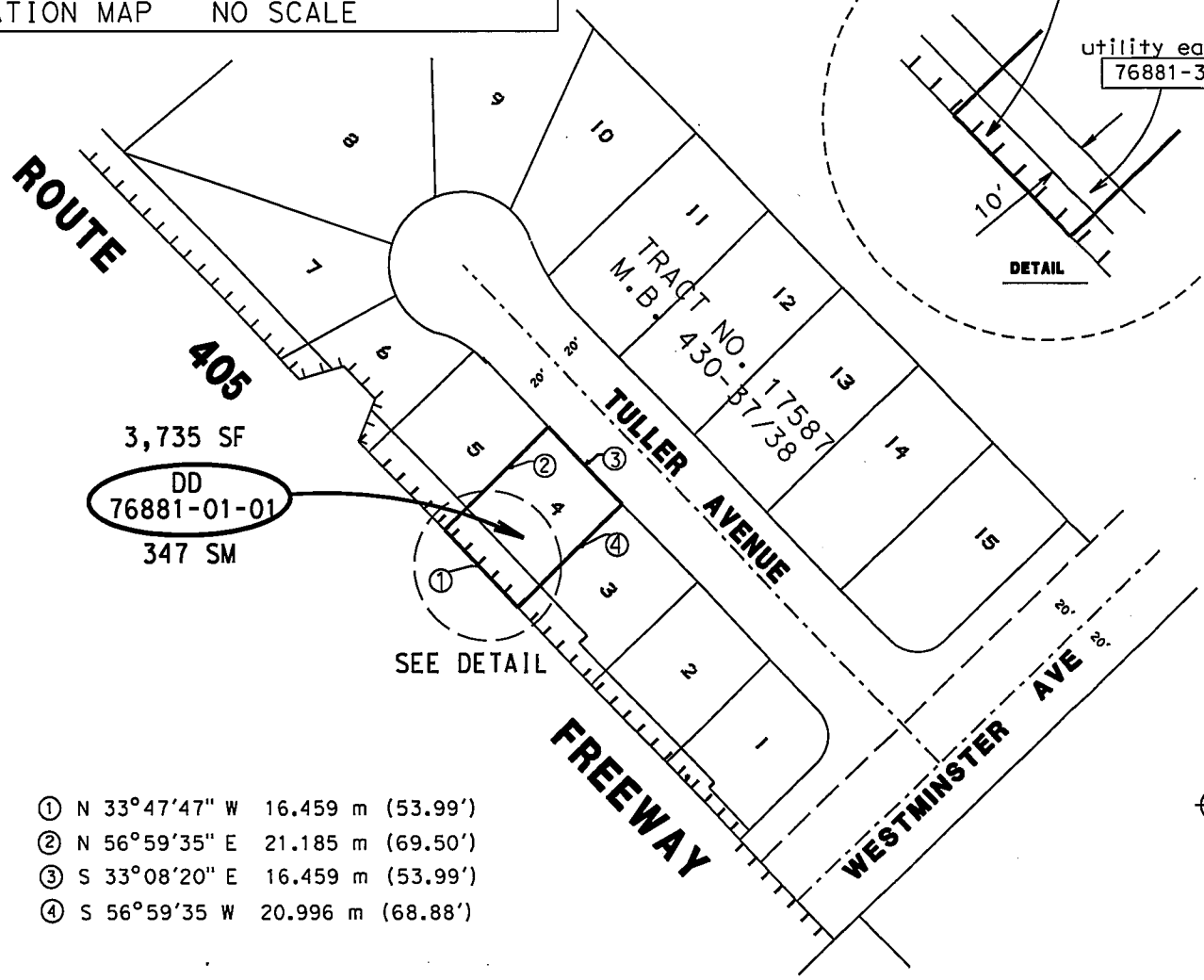

① N 33°47'47" W 16.459 m (53.99')
② N 56°59'35" E 21.185 m (69.50')
③ S 33°08'20" E 16.459 m (53.99')
④ S 56°59'35 W 20.996 m (68.88')

NOTE: ALL DISTANCES ARE SHOWN IN METRIC

STATE RETAINS ACCESS RIGHTS

INTERSTATE
CITY OF LOS ANGELES

STATE OF CALIFORNIA-DEPARTMENT OF TRANSPORTATION-DISTRICT 07

PLAT ACCOMPANYING

DIRECTOR'S DEED DD 76881-01-01

REF. MAP: F1930, 26080-C

SCALE: NONE
DRWN: FC CHKD: JM
DATE: 8-5-2010

JN9000.dgn 8/6/2010 2:54:11 PM