CITY OF LOS ANGELES

DIST	COUNTY	ROUTE	POST MILE
07	LA	405	KP 45.7/45.8

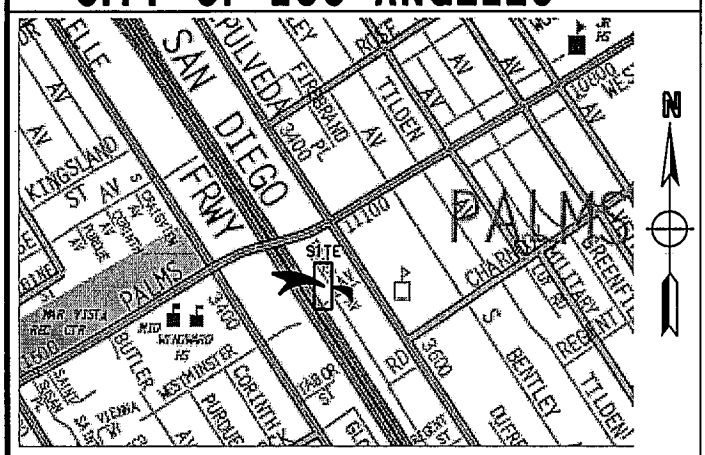

LOCATION MAP NO SCALE

PARCEL NO.	AREA	
DD 76879-01-01	341 SM	3,670 SF

EASEMENTS:

76879-2	30.000 SM	323 SF
76879-3	49.383 SM	532 SF

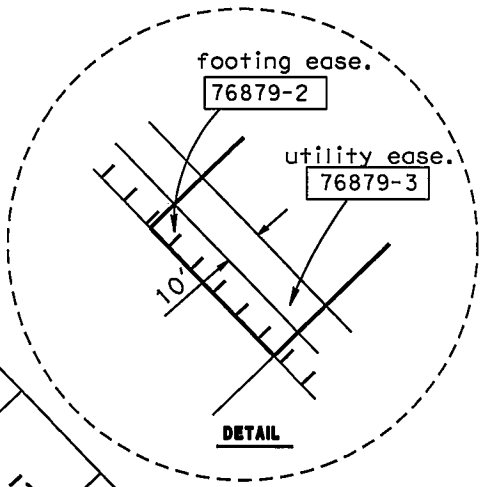

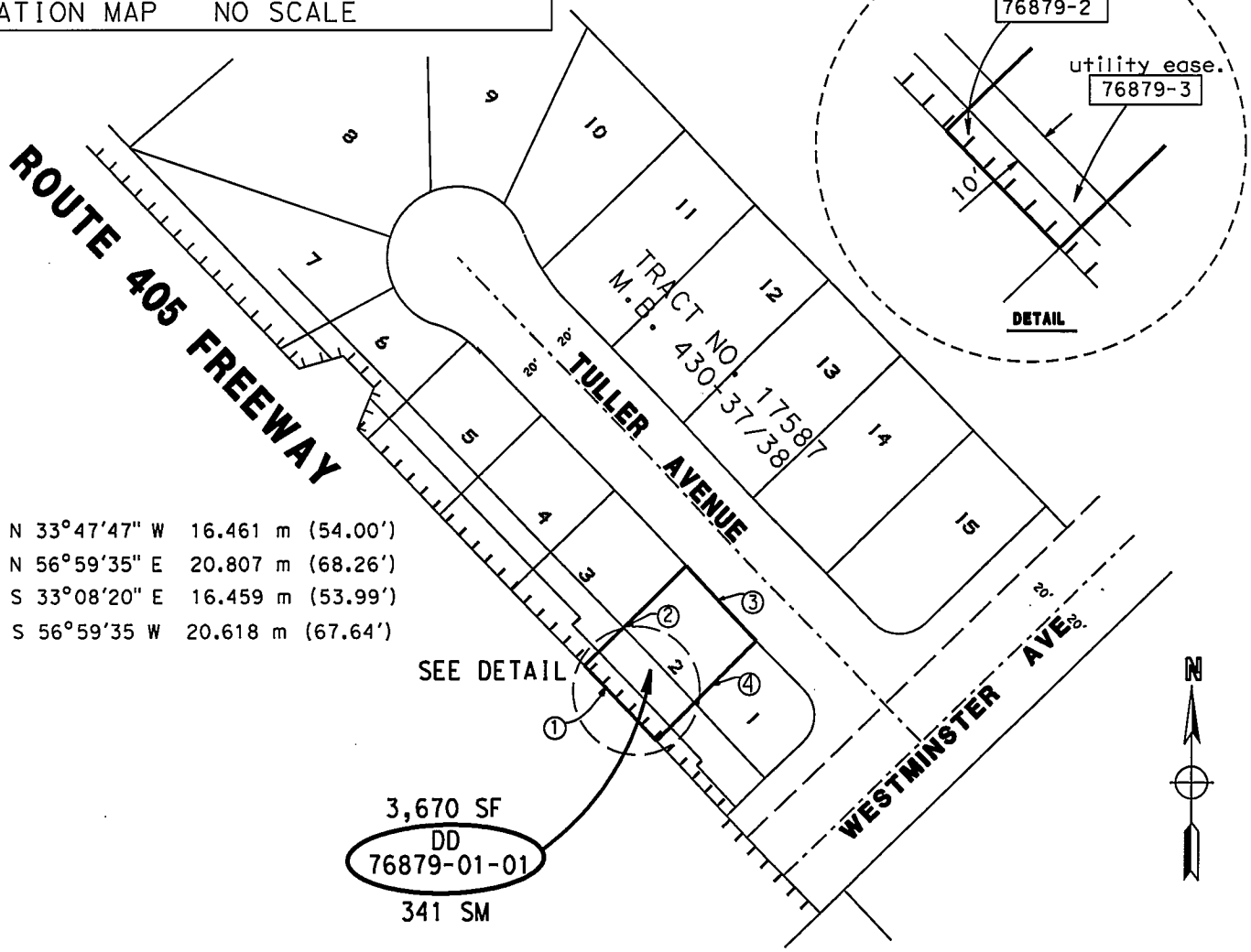

① N 33°47'47" W 16.461 m (54.00')
② N 56°59'35" E 20.807 m (68.26')
③ S 33°08'20" E 16.459 m (53.99')
④ S 56°59'35 W 20.618 m (67.64')

NOTE: ALL DISTANCES ARE SHOWN IN METRIC

STATE RETAINS ACCESS RIGHTS

INTERSTATE
CITY OF LOS ANGELES

STATE OF CALIFORNIA-DEPARTMENT OF TRANSPORTATION-DISTRICT 07

PLAT ACCOMPANYING

DIRECTOR'S DEED DD 76879-01-01

REF. MAP: F1930, 26080-C

SCALE: NONE
DRWN: FC CHKD: JM
DATE: 8-5-2010

JN9000.dgn 8/6/2010 2:53:32 PM