CITY OF LOS ANGELES

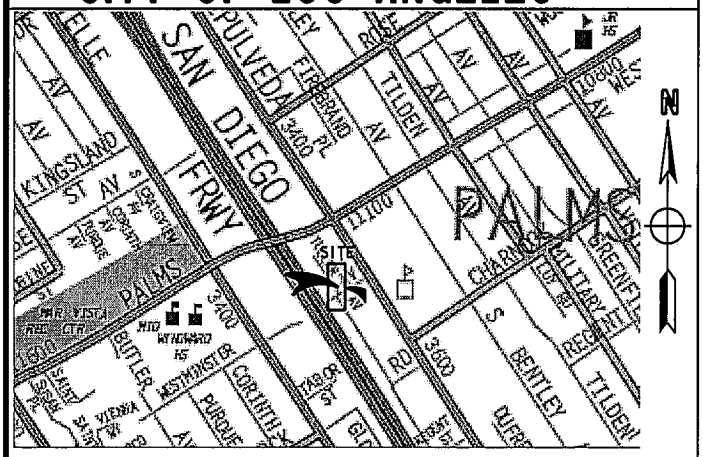

LOCATION MAP NO SCALE

DIST	COUNTY	ROUTE	POST MILE
07	LA	405	KP 45.7/45.8

PARCEL NO.		AREA
DD 76878-01-01	333 SM	3,584 SF

EASEMENTS:

76878-2	28.000 SM	301 SF
76879-3	49.383 SM	532 SF

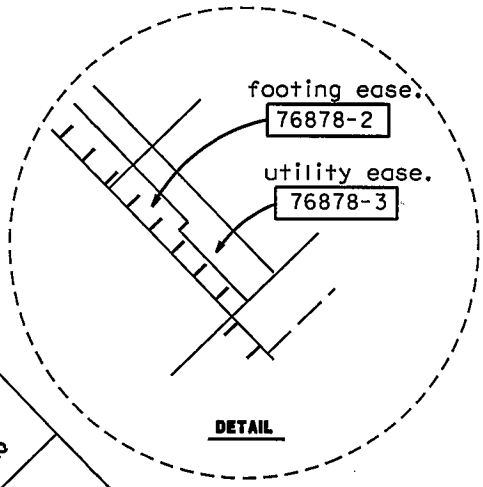

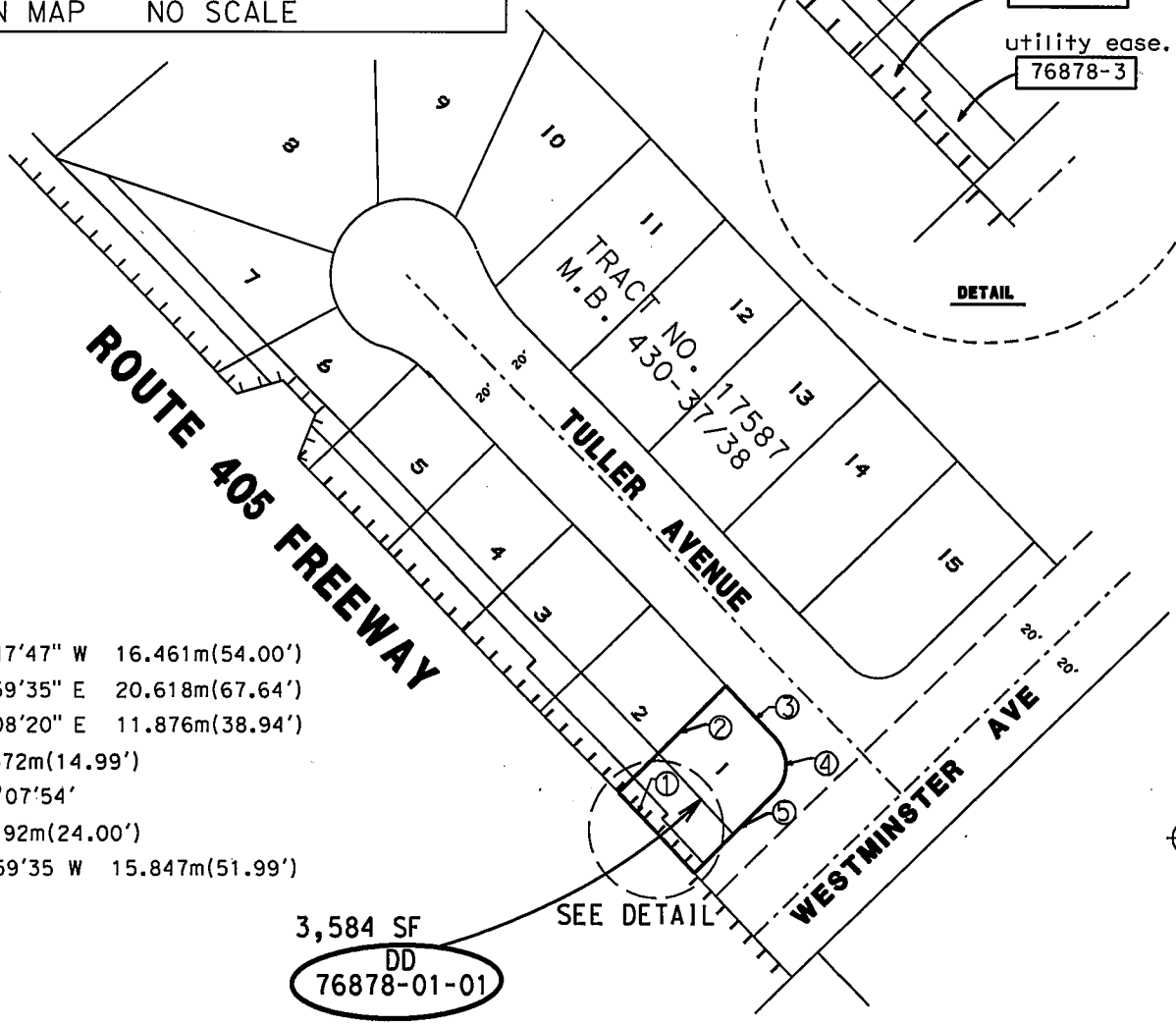

① N 33°47'47" W 16.461m(54.00')
② N 56°59'35" E 20.618m(67.64')
③ S 33°08'20" E 11.876m(38.94')
④ R= 4.572m(14.99')
= 90°07'54'
L= 7.192m(24.00')
⑤ S 56°59'35 W 15.847m(51.99')

3,584 SF
DD
76878-01-01
333 SM

NOTE: ALL DISTANCES ARE SHOWN IN METRIC

STATE RETAINS ACCESS RIGHTS

INTERSTATE

CITY OF LOS ANGELES

STATE OF CALIFORNIA-DEPARTMENT OF TRANSPORTATION-DISTRICT 07

PLAT ACCOMPANYING

DIRECTOR'S DEED DD 76878-01-01

REF. MAP: F1930, 26080-C

SCALE: NONE

DRWN: FC CHKD: JM

DATE: 8-5-2010

JN9000.dgn 8/6/2010 2:53:19 PM