DIST.	COUNTY	ROUTE	KILOMETER POST
08	SBd	210	21.53

T. 1 N. R. 4 W. S.B.M.

CITY OF SAN BERNARDINO

Caltrans Metric

EXHIBIT "B"

SHEET 2 OF 2

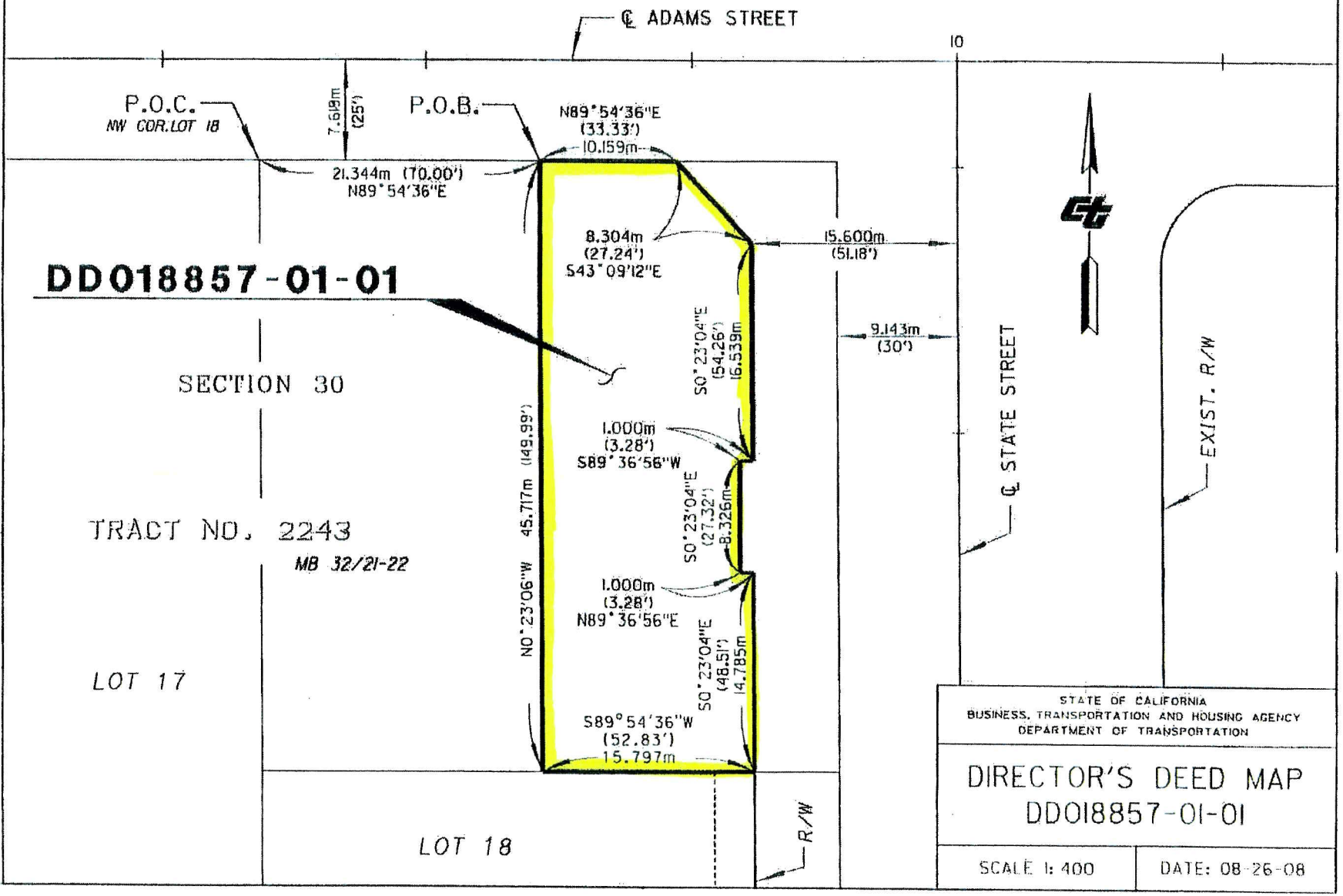

STATE OF CALIFORNIA
BUSINESS, TRANSPORTATION AND HOUSING AGENCY
DEPARTMENT OF TRANSPORTATION

DIRECTOR'S DEED MAP
DD018857-01-01

SCALE 1: 400 | DATE: 08-26-08

DRAWING BY: M. DUVAN | DATE: 08-26-08 | CHECKED BY: S. MCKEE | DATE: 08-26-08 | SCRIVENER: S. MCKEE | DATE: 08-26-08

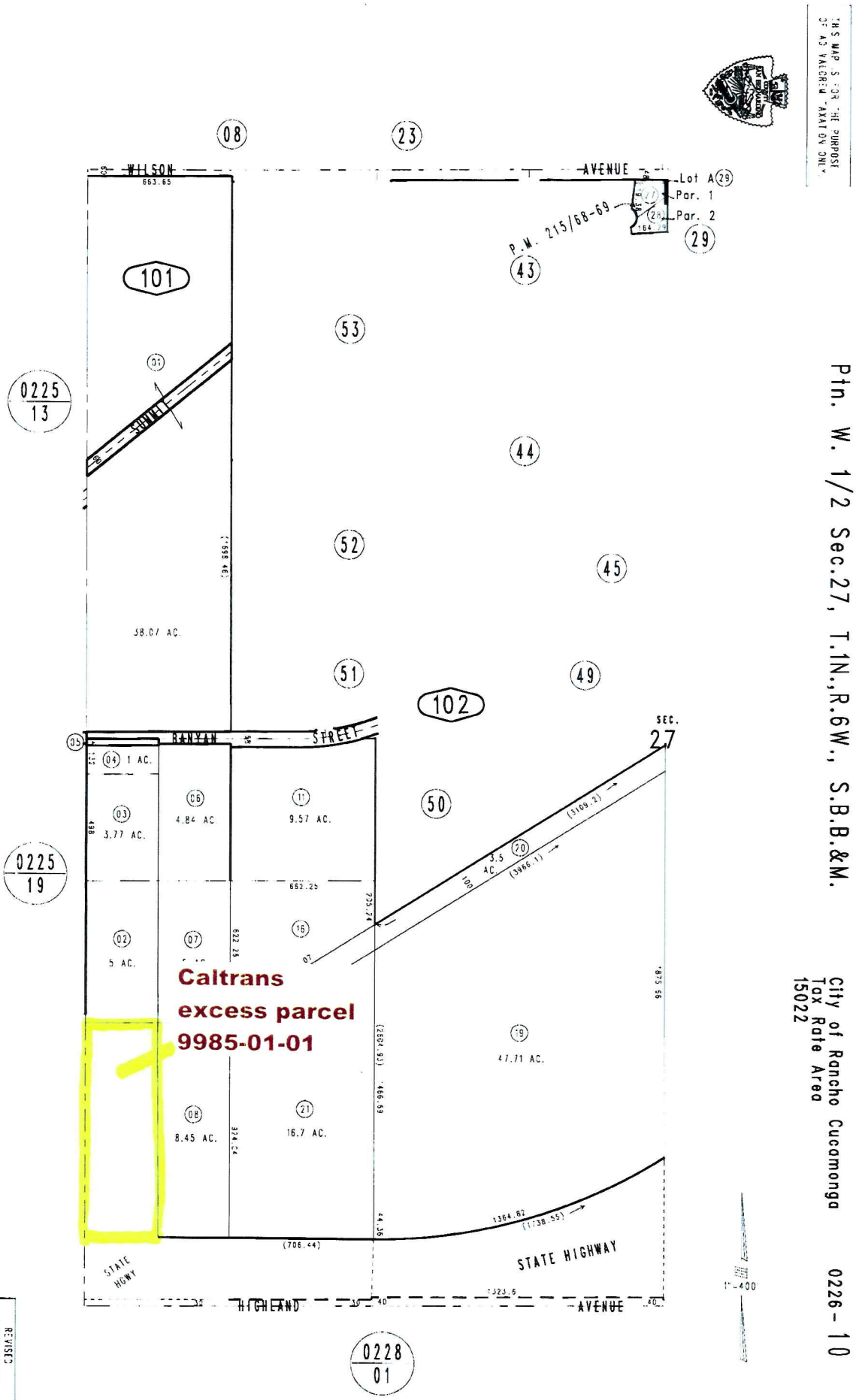

THIS MAP IS FOR THE PURPOSE OF AD VALOREM TAXATION ONLY
Ptn. W. 1/2 Sec.27, T.1N.,R.6W., S.B.B.&M.
City of Rancho Cucamonga
Tax Rate Area
15022
0226-10
January 2004
Parcel Map No. 15588, P.M. 215/68-69
Assessor's Map
Book 0226 Page 10
San Bernardino County
WILSON AVENUE
Lot A
Par. 1
Par. 2
P.M. 215/68-69
101
102
0225/13
0225/19
0228/01
38.07 AC.
1 AC.
3.77 AC.
4.84 AC.
9.57 AC.
5 AC.
8.45 AC.
16.7 AC.
47.71 AC.
3.5 AC.
SEC. 27
Caltrans
excess parcel
9985-01-01
STATE HIGHWAY
STATE HGWY
HIGHLAND AVENUE
1"=400'
REVISED
04/25/06 GW
07/31/06 KC
09/13/06 LH
09/20/06 LH
10/17/06 RJ
11/14/06 RJ

DISTRICT	COUNTY	ROUTE	POST MILE	PARCEL NUMBER
08	SBd	71	3.7	DD008093

T 2 S, R 8 W SBM
SEC 22
MAP "E" M.B. 19/35,36
OF AN EXTENSION OF THE SUBDIVISION
OF RANCHO SANTA ANA DEL CHINO

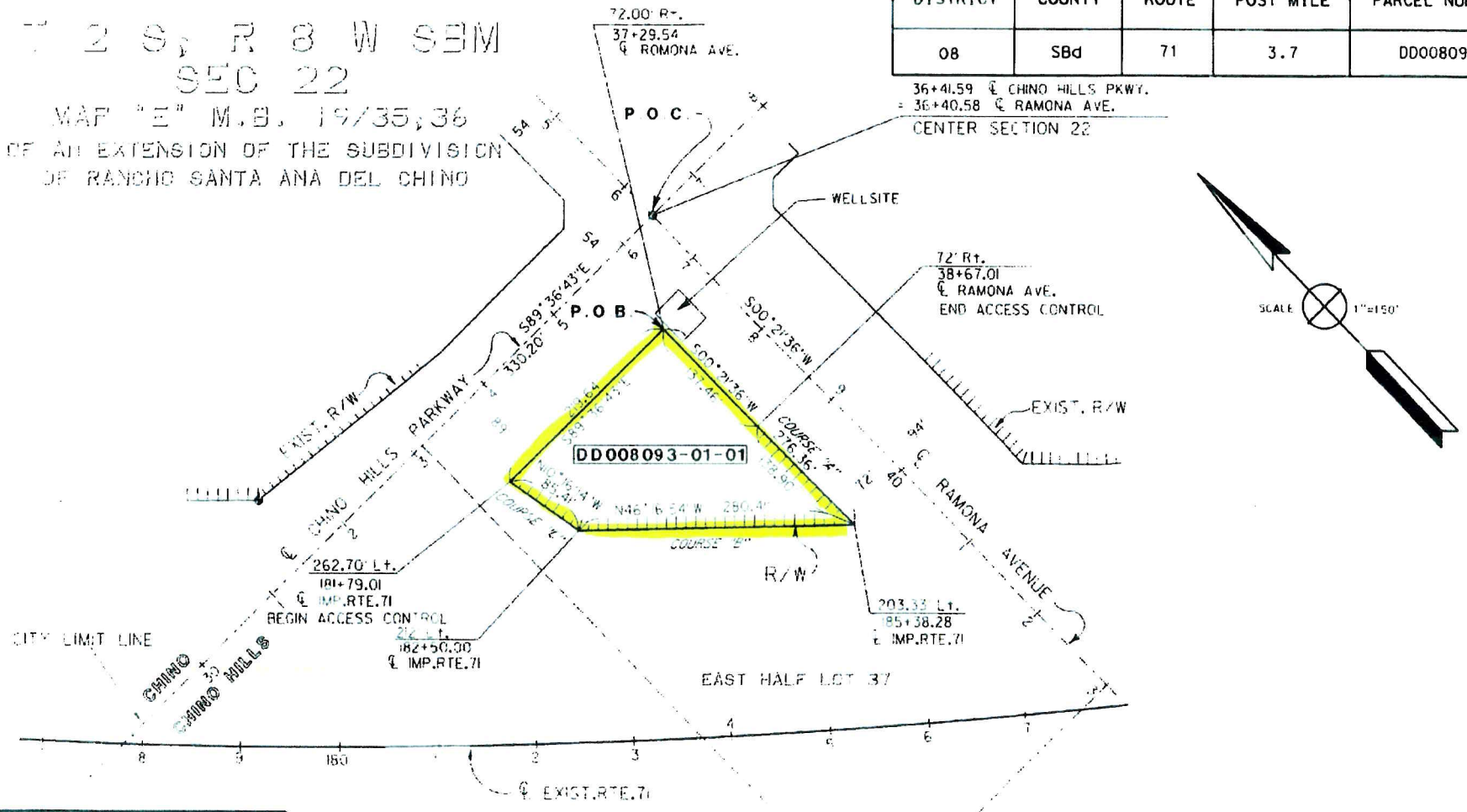

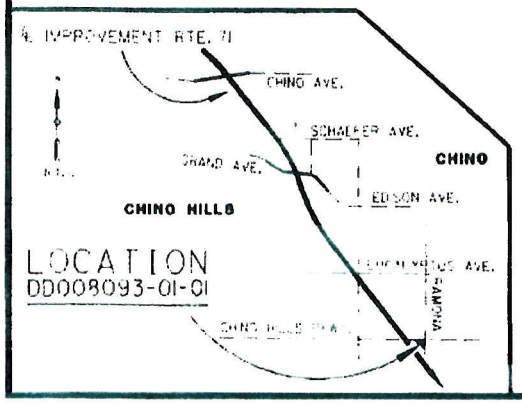

PARCEL	TOTAL AREA
DD008093-01-01	37390 SQ.FT.

STATE OF CALIFORNIA
BUSINESS & TRANSPORTATION AGENCY
DEPARTMENT OF TRANSPORTATION

DIRECTOR'S DEED PLAT

[illegible] distances are US SPC NAD 83, Zone 6. Distances are grid distances. Multiply by 1.0000[illegible] to obtain ground distances. Supplementary information may be obtained from the District Office, Survey Branch or Right of Way Engineering Branch.

SCALE: 1" =150'

DATE: 10/31/02
DRAWN BY: T. LENFESTEY

THIS MAP IS FOR ASSESSMENT PURPOSES ONLY

SEP 15 2005

POR S1/2 NW1/4 SEC 19 T2S.R.4 W.

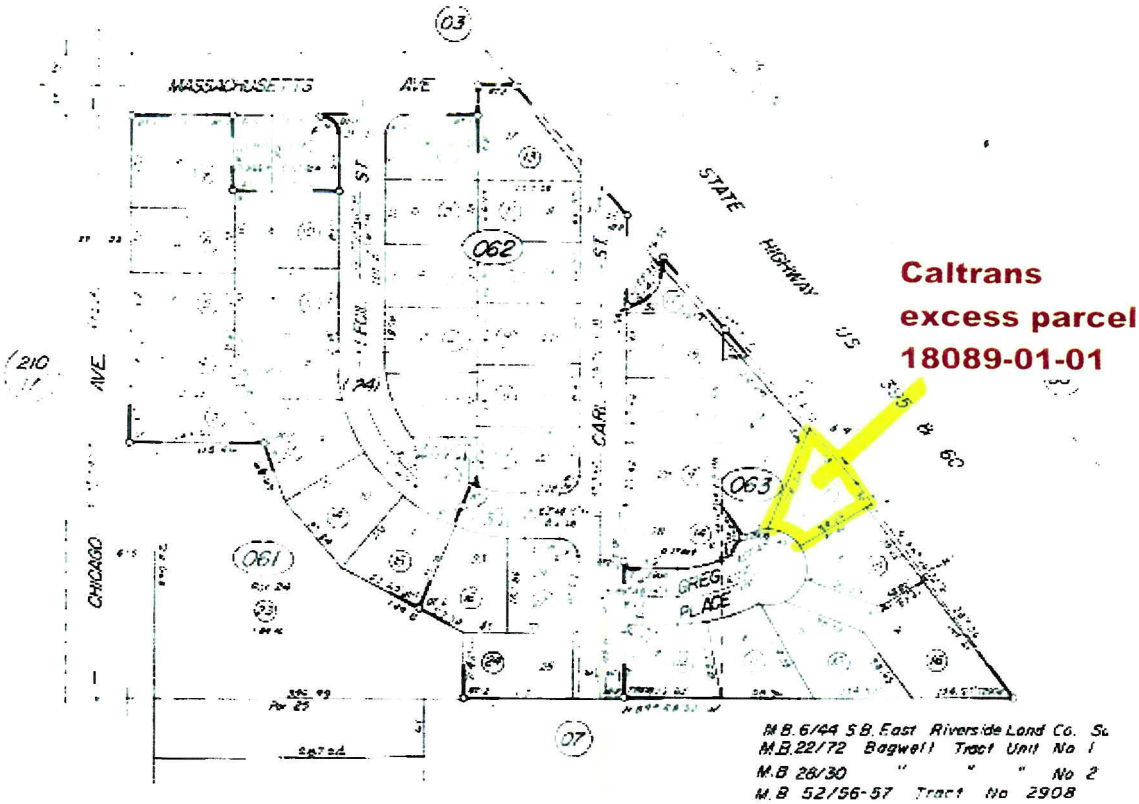

M.B. 6/44 S.B. East Riverside Land Co. Su
M.B. 22/72 Bagwell Tract Unit No 1
M.B 26/30 " " " No 2
M.B 52/56-57 Tract No 2908

ASSESSOR'S MAP BK 250 PG. 06
RIVERSIDE COUNTY, CALIF.

Form PMW-14-589