Dist	COUNTY	ROUTE	POST MILES TOTAL PROJECT	SHEET No.	TOTAL SHEETS

REGISTERED CIVIL ENGINEER DATE

PLANS APPROVAL DATE

REGISTERED PROFESSIONAL ENGINEER No. Exp. CIVIL STATE OF CALIFORNIA

THE STATE OF CALIFORNIA OR ITS OFFICERS OR AGENTS SHALL NOT BE RESPONSIBLE FOR THE ACCURACY OR COMPLETENESS OF SCANNED COPIES OF THIS PLAN SHEET.

For this type of example, create separate superelevation diagrams for each alignment line.

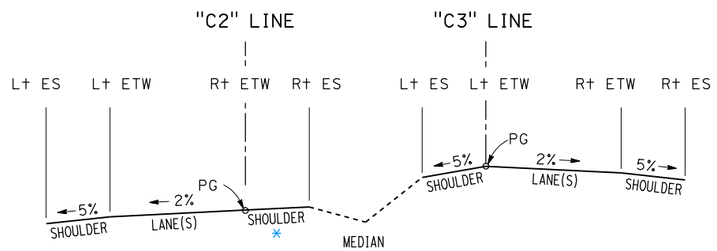

Example 4
(Cross section only depicts the tangent section)

SOUTHBOUND NORTHBOUND

* Right shoulder of the "C2" Line has the same cross slope as the traveled way, in anticipation of future widening.

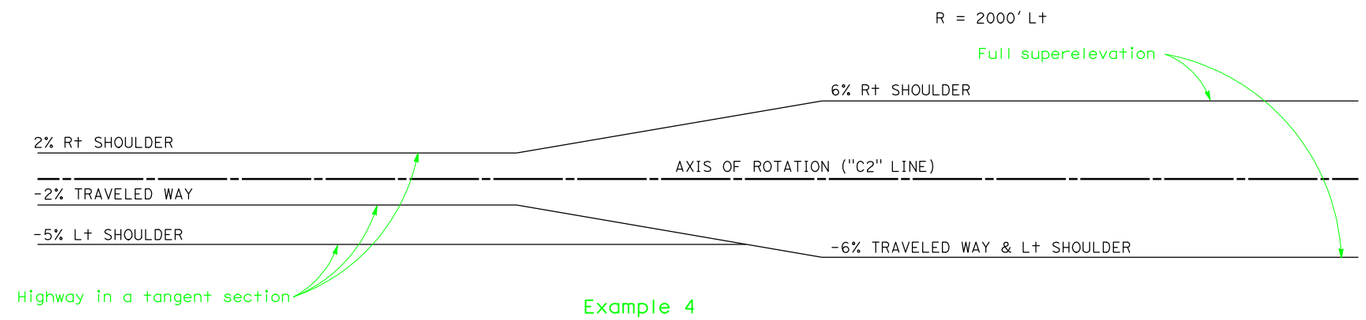

Example 4

"C2" LINE
DIVIDED ROAD 3

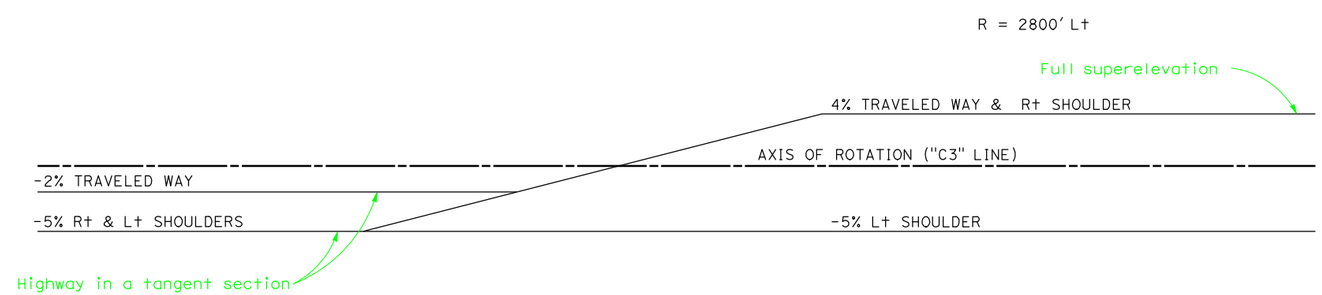

Example 4

"C3" LINE
DIVIDED ROAD 3

DIVIDED HIGHWAY

GENERIC SUPERELEVATION DIAGRAM,
INSTRUCTIONAL INFORMATION
SHEET 3 OF 5

SUPERELEVATION DIAGRAM
NO SCALE

SE-XX

REVISED BY | DATE REVISED

CALCULATED-DESIGNED BY | CHECKED BY

FUNCTIONAL SUPERVISOR

STATE OF CALIFORNIA - DEPARTMENT OF TRANSPORTATION

Caltrans

SUPERELEVATION DIAGRAM SHEET 3 of 5, RELEASED 11/4/2010

LAST REVISION 00-00-00 | DATE PLOTTED => 02-NOV-2010 | TIME PLOTTED => 11:14