Dist	COUNTY	ROUTE	POST MILES TOTAL PROJECT	SHEET No.	TOTAL SHEETS
06	Ker	58 99	T31.7/R55.6 21.2/26.2		

REGISTERED CIVIL ENGINEER DATE

PLANS APPROVAL DATE

REGISTERED PROFESSIONAL ENGINEER No. Exp. CIVIL STATE OF CALIFORNIA

THE STATE OF CALIFORNIA OR ITS OFFICERS OR AGENTS SHALL NOT BE RESPONSIBLE FOR THE ACCURACY OR COMPLETENESS OF SCANNED COPIES OF THIS PLAN SHEET.

PARSONS
110 WEST A STREET, SUITE 1050
SAN DIEGO, CALIFORNIA 92101

THOMAS ROAD IMPROVEMENT PROGRAM
900 TRUXTUN AVENUE, SUITE 200
BAKERSFIELD, CALIFORNIA 93301

DRAFT

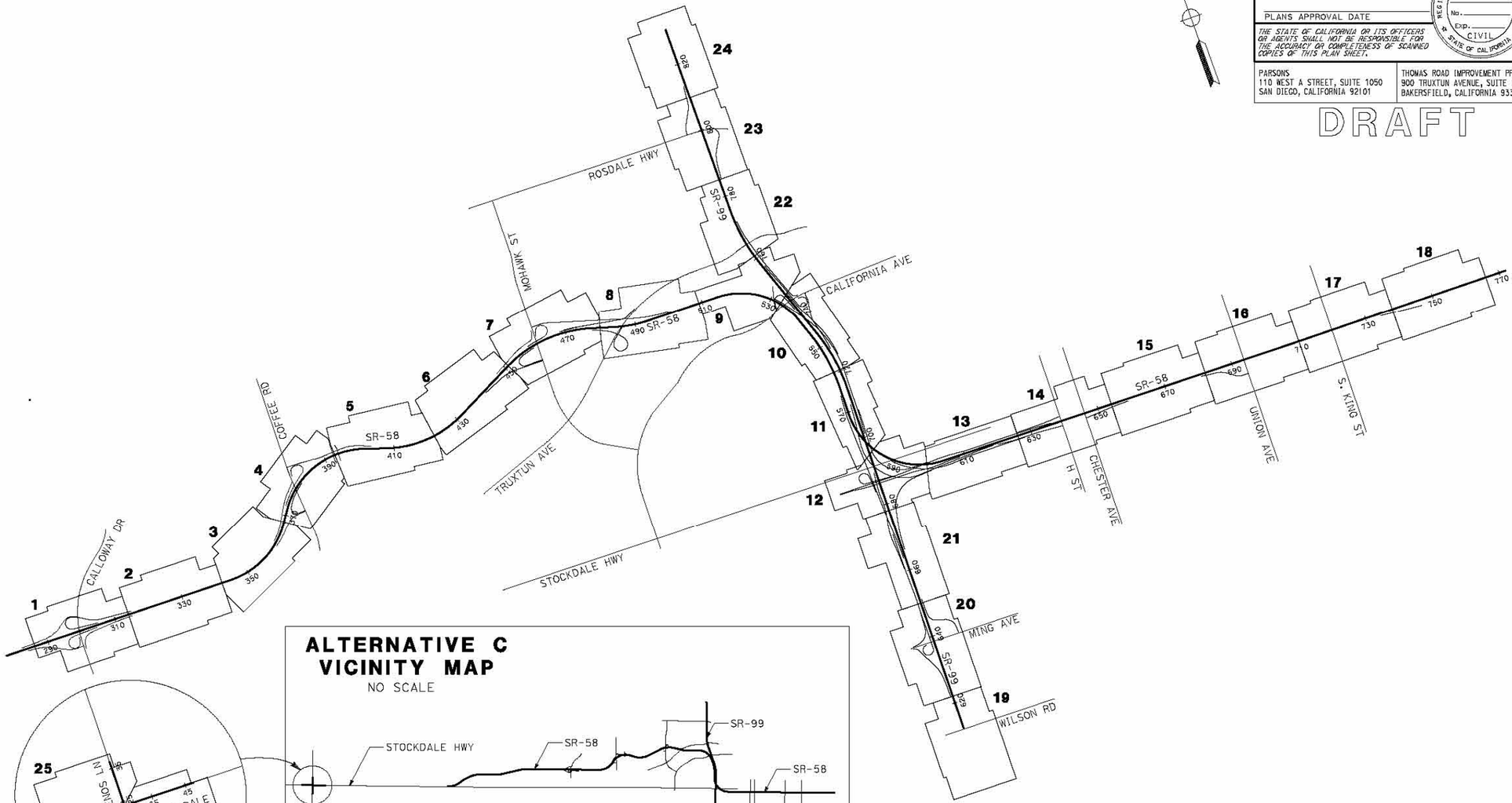

ALTERNATIVE C VICINITY MAP
NO SCALE

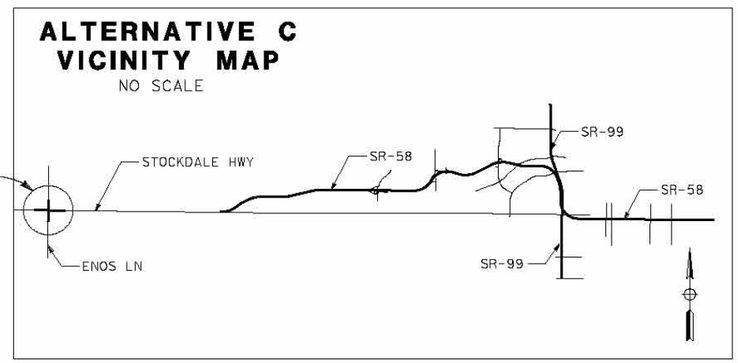

ALTERNATIVE C KEY MAP
NO SCALE

STATE OF CALIFORNIA - DEPARTMENT OF TRANSPORTATION
CONSULTANT FUNCTIONAL SUPERVISOR
CALCULATED-DESIGNED BY
CHECKED BY
REVISED BY
DATE REVISED

LAST REVISED 03-23-12 DATE PLOTTED => 4/27/2012 TIME PLOTTED => 11:58:26 AM

BORDER LAST REVISED 7/2/2010 | USERNAME => Poodle DGN FILE => Alt_C_KeyMap.dgn | RELATIVE BORDER SCALE IS IN INCHES 0 1 2 3 | UNIT 0000 | PROJECT NUMBER & PHASE EA 06-48460

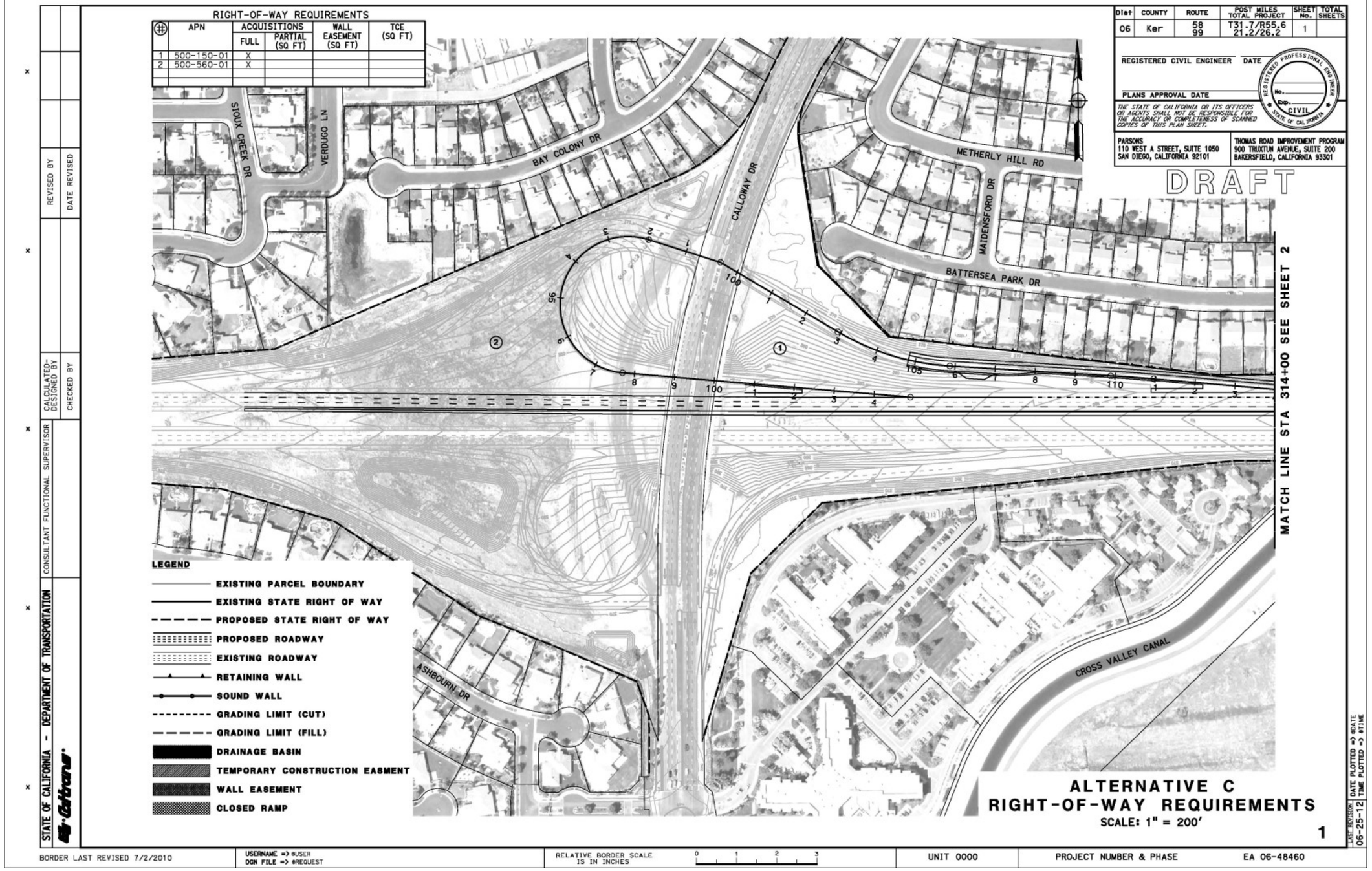
RIGHT-OF-WAY REQUIREMENTS
| APN | ACQUISITIONS FULL | ACQUISITIONS PARTIAL (SQ FT) | WALL EASEMENT (SQ FT) | TCE (SQ FT)
1 | 500-150-01 | X
2 | 500-560-01 | X
Dist | COUNTY | ROUTE | POST MILES TOTAL PROJECT | SHEET No. | TOTAL SHEETS
06 | Ker | 58 99 | T31.7/R55.6 21.2/26.2 | 1
REGISTERED CIVIL ENGINEER
DATE
PLANS APPROVAL DATE
THE STATE OF CALIFORNIA OR ITS OFFICERS OR AGENTS SHALL NOT BE RESPONSIBLE FOR THE ACCURACY OR COMPLETENESS OF SCANNED COPIES OF THIS PLAN SHEET.
REGISTERED PROFESSIONAL ENGINEER
No.
Exp.
CIVIL
STATE OF CALIFORNIA
PARSONS
110 WEST A STREET, SUITE 1050
SAN DIEGO, CALIFORNIA 92101
THOMAS ROAD IMPROVEMENT PROGRAM
900 TRUXTUN AVENUE, SUITE 200
BAKERSFIELD, CALIFORNIA 93301
DRAFT
SIOUX CREEK DR
VERDUGO LN
BAY COLONY DR
CALLOWAY DR
METHERLY HILL RD
MAIDENSFORD DR
BATTERSEA PARK DR
ASHBOURN DR
CROSS VALLEY CANAL
MATCH LINE STA 314+00 SEE SHEET 2
LEGEND
EXISTING PARCEL BOUNDARY
EXISTING STATE RIGHT OF WAY
PROPOSED STATE RIGHT OF WAY
PROPOSED ROADWAY
EXISTING ROADWAY
RETAINING WALL
SOUND WALL
GRADING LIMIT (CUT)
GRADING LIMIT (FILL)
DRAINAGE BASIN
TEMPORARY CONSTRUCTION EASMENT
WALL EASEMENT
CLOSED RAMP
ALTERNATIVE C
RIGHT-OF-WAY REQUIREMENTS
SCALE: 1" = 200'
1
REVISED BY
DATE REVISED
CALCULATED-DESIGNED BY
CHECKED BY
CONSULTANT FUNCTIONAL SUPERVISOR
STATE OF CALIFORNIA - DEPARTMENT OF TRANSPORTATION
LAST REVISION 06-25-12
DATE PLOTTED => &DATE
TIME PLOTTED => &TIME
BORDER LAST REVISED 7/2/2010
USERNAME => &USER
DGN FILE => &REQUEST
RELATIVE BORDER SCALE IS IN INCHES
0 1 2 3
UNIT 0000
PROJECT NUMBER & PHASE
EA 06-48460

RIGHT-OF-WAY REQUIREMENTS

#	APN	ACQUISITIONS FULL	ACQUISITIONS PARTIAL (SQ FT)	WALL EASEMENT (SQ FT)	TCE (SQ FT)
1	500-150-01	X			
2	501-010-24	X			
3	501-010-39	X			

Dist	COUNTY	ROUTE	POST MILES TOTAL PROJECT	SHEET No.	TOTAL SHEETS
06	Ker	58 99	T31.7/R55.6 21.2/26.2	2	

REGISTERED CIVIL ENGINEER DATE

PLANS APPROVAL DATE

REGISTERED PROFESSIONAL ENGINEER — No. — Exp. — CIVIL — STATE OF CALIFORNIA

THE STATE OF CALIFORNIA OR ITS OFFICERS OR AGENTS SHALL NOT BE RESPONSIBLE FOR THE ACCURACY OR COMPLETENESS OF SCANNED COPIES OF THIS PLAN SHEET.

PARSONS
110 WEST A STREET, SUITE 1050
SAN DIEGO, CALIFORNIA 92101

THOMAS ROAD IMPROVEMENT PROGRAM
900 TRUXTUN AVENUE, SUITE 200
BAKERSFIELD, CALIFORNIA 93301

DRAFT

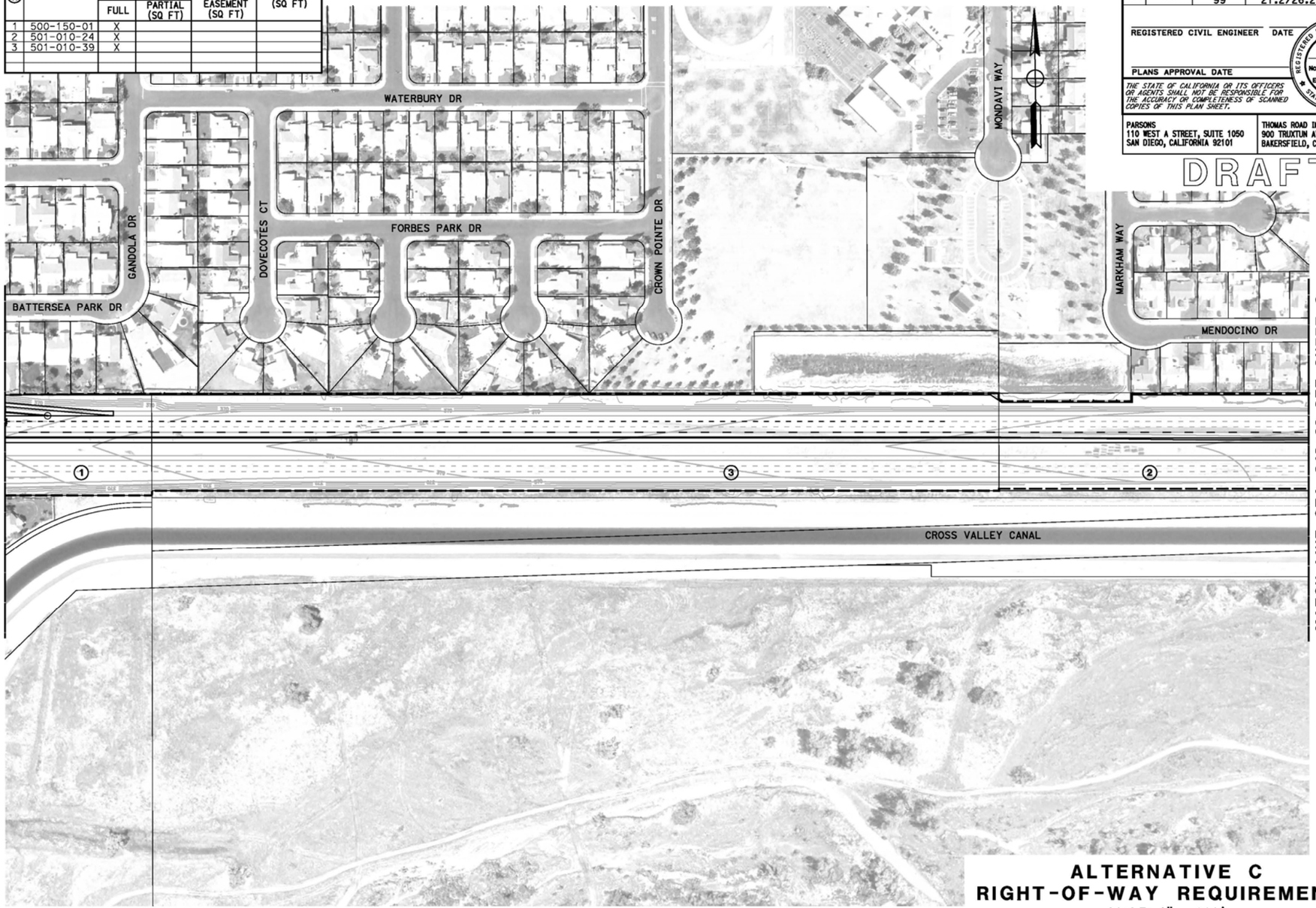

ALTERNATIVE C
RIGHT-OF-WAY REQUIREMENTS
SCALE: 1" = 200'

2

REVISED BY | DATE REVISED
CALCULATED-DESIGNED BY
CHECKED BY
CONSULTANT FUNCTIONAL SUPERVISOR
STATE OF CALIFORNIA - DEPARTMENT OF TRANSPORTATION
Caltrans

LAST REVISION 06-25-12 | DATE PLOTTED => #DATE | TIME PLOTTED => #TIME

BORDER LAST REVISED 7/2/2010 | USERNAME => #USER | OGN FILE => #REQUEST | RELATIVE BORDER SCALE IS IN INCHES 0 1 2 3 | UNIT 0000 | PROJECT NUMBER & PHASE EA 06-48460

RIGHT-OF-WAY REQUIREMENTS

#	APN	ACQUISITIONS FULL	ACQUISITIONS PARTIAL (SQ FT)	WALL EASEMENT (SQ FT)	TCE (SQ FT)
1	501-010-24	X			
2	501-010-23	X			
3	501-010-22	X			
4	501-010-12		20		
5	501-010-10		4,034		
6	501-010-14	X			
7	501-010-15	X			
8	501-010-48	X			
9	C.O.B	X			
10	C.O.B	X			

Dist	COUNTY	ROUTE	POST MILES TOTAL PROJECT	SHEET No.	TOTAL SHEETS
06	Ker	58 99	T31.7/R55.6 21.2/26.2	3	

REGISTERED CIVIL ENGINEER DATE

PLANS APPROVAL DATE

REGISTERED PROFESSIONAL ENGINEER No. EXP. CIVIL STATE OF CALIFORNIA

THE STATE OF CALIFORNIA OR ITS OFFICERS OR AGENTS SHALL NOT BE RESPONSIBLE FOR THE ACCURACY OR COMPLETENESS OF SCANNED COPIES OF THIS PLAN SHEET.

PARSONS
110 WEST A STREET, SUITE 1050
SAN DIEGO, CALIFORNIA 92101

THOMAS ROAD IMPROVEMENT PROGRAM
900 TRUXTUN AVENUE, SUITE 200
BAKERSFIELD, CALIFORNIA 93301

DRAFT

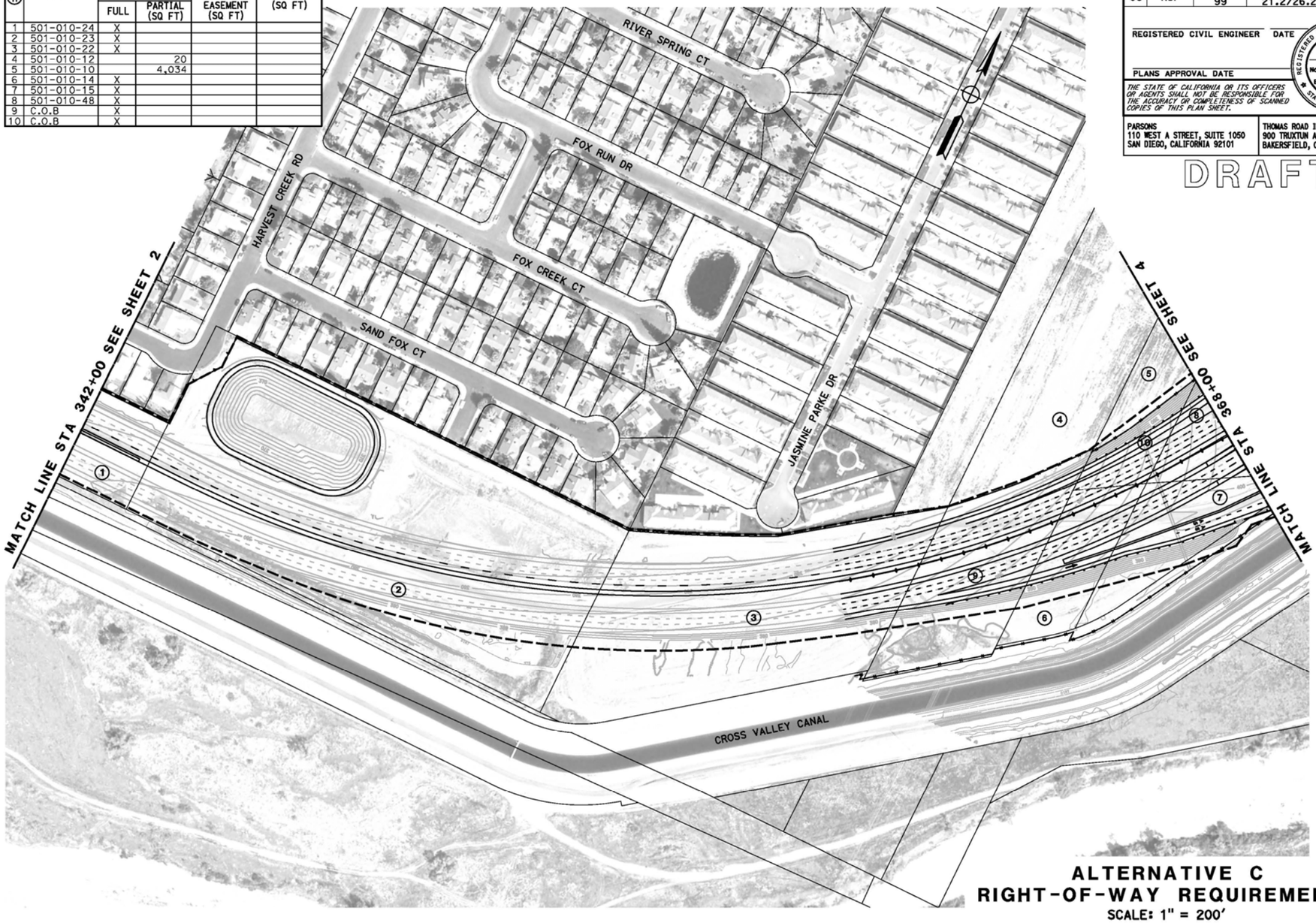

ALTERNATIVE C
RIGHT-OF-WAY REQUIREMENTS
SCALE: 1" = 200'

3

REVISED BY | DATE REVISED
CALCULATED-DESIGNED BY
CHECKED BY
CONSULTANT FUNCTIONAL SUPERVISOR
STATE OF CALIFORNIA - DEPARTMENT OF TRANSPORTATION

LAST REVISION 06-25-12 | DATE PLOTTED => &DATE | TIME PLOTTED => &TIME

BORDER LAST REVISED 7/2/2010 | USERNAME => &USER | DGN FILE => &REQUEST | RELATIVE BORDER SCALE IS IN INCHES 0 1 2 3 | UNIT 0000 | PROJECT NUMBER & PHASE | EA 06-48460

RIGHT-OF-WAY REQUIREMENTS

#	APN	ACQUISITIONS FULL	ACQUISITIONS PARTIAL (SQ FT)	WALL EASEMENT (SQ FT)	TCE (SQ FT)
1	501-010-07	X			
2	501-010-08	X			
3	501-010-10		4,034		
4	501-010-15	X			
5	501-010-16	X			
6	501-010-47	X			
7	501-010-48	X			
8	501-010-49	X			
9	502-010-01	X			
10	502-010-04	X			
11	502-010-05		107,036		
12	502-010-20	X			
13	502-010-41	X			

Dist	COUNTY	ROUTE	POST MILES TOTAL PROJECT	SHEET No.	TOTAL SHEETS
06	Ker	58 99	T31.7/R55.6 21.2/26.2	4	

REGISTERED CIVIL ENGINEER DATE

PLANS APPROVAL DATE

REGISTERED PROFESSIONAL ENGINEER — No. — Exp. — CIVIL — STATE OF CALIFORNIA

THE STATE OF CALIFORNIA OR ITS OFFICERS OR AGENTS SHALL NOT BE RESPONSIBLE FOR THE ACCURACY OR COMPLETENESS OF SCANNED COPIES OF THIS PLAN SHEET.

PARSONS
110 WEST A STREET, SUITE 1050
SAN DIEGO, CALIFORNIA 92101

THOMAS ROAD IMPROVEMENT PROGRAM
900 TRUXTUN AVENUE, SUITE 200
BAKERSFIELD, CALIFORNIA 93301

DRAFT

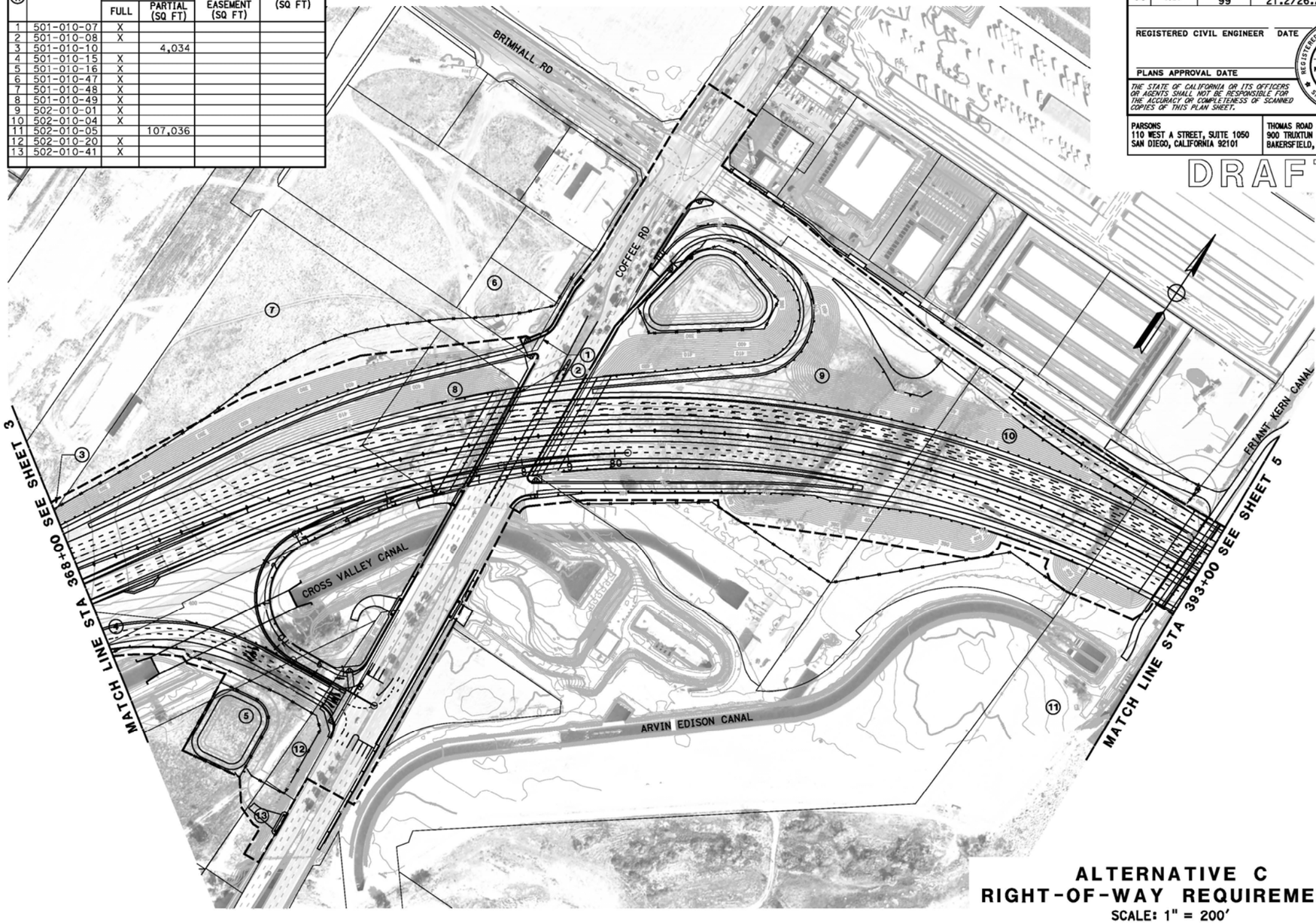

ALTERNATIVE C
RIGHT-OF-WAY REQUIREMENTS
SCALE: 1" = 200'

4

REVISED BY | DATE REVISED
CALCULATED-DESIGNED BY | CHECKED BY
CONSULTANT FUNCTIONAL SUPERVISOR
STATE OF CALIFORNIA - DEPARTMENT OF TRANSPORTATION
Caltrans

LAST REVISION 06-25-12 | DATE PLOTTED => @DATE | TIME PLOTTED => @TIME

BORDER LAST REVISED 7/2/2010 | USERNAME => @USER | DGN FILE => @REQUEST | RELATIVE BORDER SCALE IS IN INCHES 0 1 2 3 | UNIT 0000 | PROJECT NUMBER & PHASE | EA 06-48460

RIGHT-OF-WAY REQUIREMENTS

⊕	APN	ACQUISITIONS FULL	ACQUISITIONS PARTIAL (SQ FT)	WALL EASEMENT (SQ FT)	TCE (SQ FT)
1	C.O.B	X			
2	502-010-05		107,036		
3	502-010-44	X			
4	502-010-45	X			
5	502-010-47	X			

Dist	COUNTY	ROUTE	POST MILES TOTAL PROJECT	SHEET No.	TOTAL SHEETS
06	Ker	58 99	T31.7/R55.6 21.2/26.2	5	

REGISTERED CIVIL ENGINEER DATE

PLANS APPROVAL DATE

REGISTERED PROFESSIONAL ENGINEER No. Exp. CIVIL STATE OF CALIFORNIA

THE STATE OF CALIFORNIA OR ITS OFFICERS OR AGENTS SHALL NOT BE RESPONSIBLE FOR THE ACCURACY OR COMPLETENESS OF SCANNED COPIES OF THIS PLAN SHEET.

PARSONS
110 WEST A STREET, SUITE 1050
SAN DIEGO, CALIFORNIA 92101

THOMAS ROAD IMPROVEMENT PROGRAM
900 TRUXTUN AVENUE, SUITE 200
BAKERSFIELD, CALIFORNIA 93301

DRAFT



ALTERNATIVE C
RIGHT-OF-WAY REQUIREMENTS
SCALE: 1" = 200'

5

REVISED BY | DATE REVISED
CALCULATED-DESIGNED BY | CHECKED BY
CONSULTANT FUNCTIONAL SUPERVISOR
STATE OF CALIFORNIA - DEPARTMENT OF TRANSPORTATION

LAST REVISION | DATE PLOTTED => &DATE | TIME PLOTTED => &TIME
06-25-12

BORDER LAST REVISED 7/2/2010 | USERNAME => &USER | DGN FILE => &REQUEST | RELATIVE BORDER SCALE IS IN INCHES 0 1 2 3 | UNIT 0000 | PROJECT NUMBER & PHASE | EA 06-48460

RIGHT-OF-WAY REQUIREMENTS

⊕	APN	ACQUISITIONS FULL	ACQUISITIONS PARTIAL (SQ FT)	WALL EASEMENT (SQ FT)	TCE (SQ FT)
1	C.O.B	X			
2	C.O.B	X			
3	368-040-26		4		
4	C.O.B	X			
5	C.O.B	X			
6	C.O.B	X			

Dist	COUNTY	ROUTE	POST MILES TOTAL PROJECT	SHEET No.	TOTAL SHEETS
06	Ker	58 99	T31.7/R55.6 21.2/26.2	6	

REGISTERED CIVIL ENGINEER DATE

PLANS APPROVAL DATE

REGISTERED PROFESSIONAL ENGINEER — No. — Exp. — CIVIL — STATE OF CALIFORNIA

THE STATE OF CALIFORNIA OR ITS OFFICERS OR AGENTS SHALL NOT BE RESPONSIBLE FOR THE ACCURACY OR COMPLETENESS OF SCANNED COPIES OF THIS PLAN SHEET.

PARSONS
110 WEST A STREET, SUITE 1050
SAN DIEGO, CALIFORNIA 92101

THOMAS ROAD IMPROVEMENT PROGRAM
900 TRUXTUN AVENUE, SUITE 200
BAKERSFIELD, CALIFORNIA 93301

DRAFT

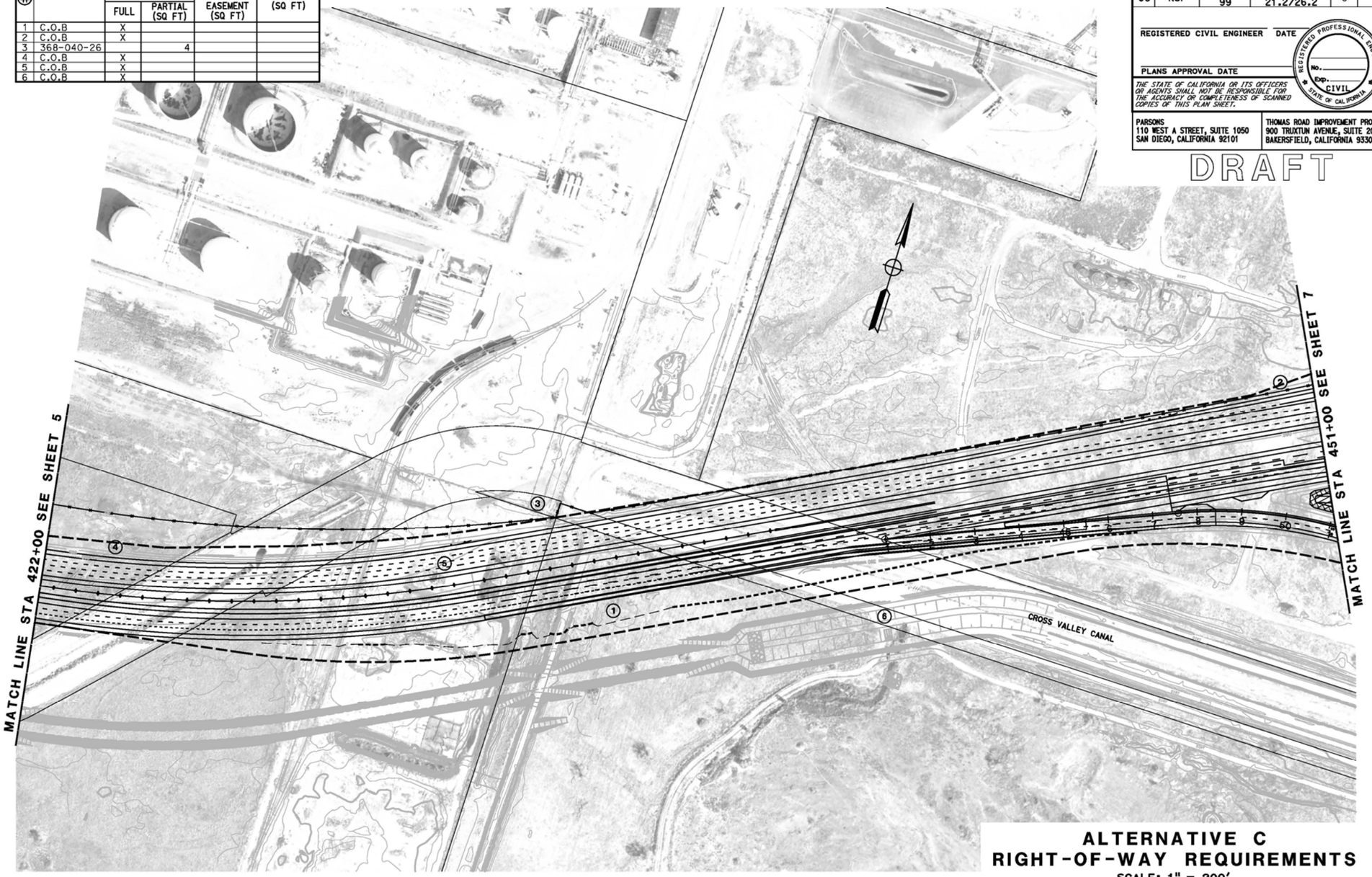

ALTERNATIVE C
RIGHT-OF-WAY REQUIREMENTS
SCALE: 1" = 200'

6

REVISED BY | DATE REVISED
CALCULATED-DESIGNED BY | CHECKED BY
CONSULTANT FUNCTIONAL SUPERVISOR
STATE OF CALIFORNIA - DEPARTMENT OF TRANSPORTATION
Caltrans

LAST REVISION 06-25-12 | DATE PLOTTED => &DATE | TIME PLOTTED => &TIME

BORDER LAST REVISED 7/2/2010 | USERNAME => &USER | DGN FILE => &REQUEST | RELATIVE BORDER SCALE IS IN INCHES 0 1 2 3 | UNIT 0000 | PROJECT NUMBER & PHASE EA 06-48460

RIGHT-OF-WAY REQUIREMENTS

#	APN	ACQUISITIONS FULL	ACQUISITIONS PARTIAL (SQ FT)	WALL EASEMENT (SQ FT)	TCE (SQ FT)
1	C.O.B	X			
2	C.O.B	X			
3	C.O.B	X			
4	C.O.B	X			
5	C.O.B	X			
6	C.O.B	X			
7	332-280-28		23,338		
8	332-280-27		102,651		

Dist	COUNTY	ROUTE	POST MILES TOTAL PROJECT	SHEET No.	TOTAL SHEETS
06	Ker	58 99	T31.7/R55.6 21.2/26.2	7	

REGISTERED CIVIL ENGINEER DATE

PLANS APPROVAL DATE

REGISTERED PROFESSIONAL ENGINEER — No. — Exp. — CIVIL — STATE OF CALIFORNIA

THE STATE OF CALIFORNIA OR ITS OFFICERS OR AGENTS SHALL NOT BE RESPONSIBLE FOR THE ACCURACY OR COMPLETENESS OF SCANNED COPIES OF THIS PLAN SHEET.

PARSONS
110 WEST A STREET, SUITE 1050
SAN DIEGO, CALIFORNIA 92101

THOMAS ROAD IMPROVEMENT PROGRAM
900 TRUXTUN AVENUE, SUITE 200
BAKERSFIELD, CALIFORNIA 93301

DRAFT

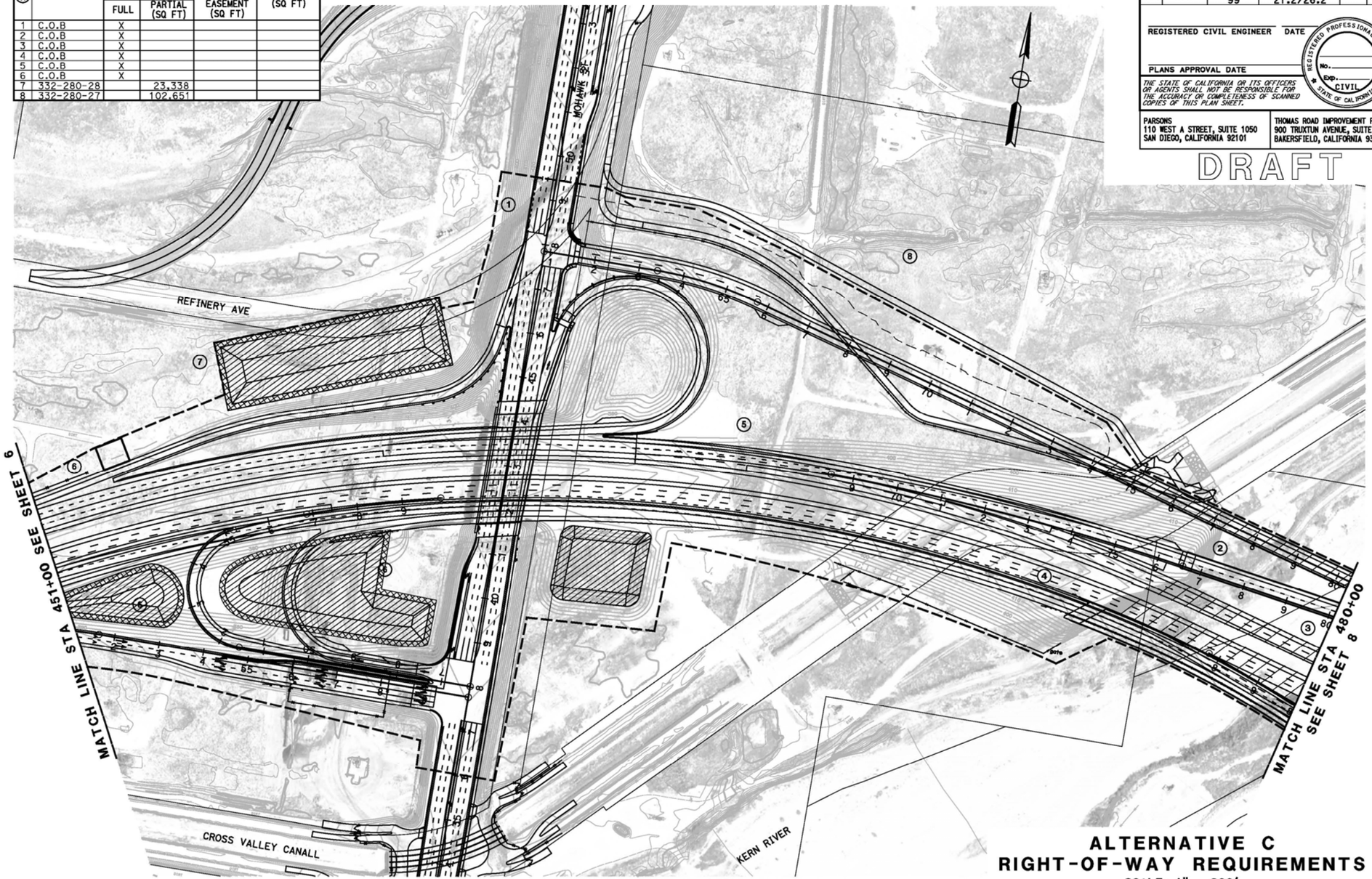

ALTERNATIVE C
RIGHT-OF-WAY REQUIREMENTS
SCALE: 1" = 200'

7

REVISED BY | DATE REVISED
CALCULATED-DESIGNED BY | CHECKED BY
CONSULTANT FUNCTIONAL SUPERVISOR
STATE OF CALIFORNIA - DEPARTMENT OF TRANSPORTATION

LAST REVISION 06-25-12 | DATE PLOTTED => &DATE | TIME PLOTTED => &TIME

BORDER LAST REVISED 7/2/2010 | USERNAME => &USER | DGN FILE => &REQUEST | RELATIVE BORDER SCALE IS IN INCHES 0 1 2 3 | UNIT 0000 | PROJECT NUMBER & PHASE | EA 06-48460

RIGHT-OF-WAY REQUIREMENTS

⊕	APN	ACQUISITIONS FULL	ACQUISITIONS PARTIAL (SQ FT)	WALL EASEMENT (SQ FT)	TCE (SQ FT)
1	332-332-22	X			
2	332-332-23	X			
3	NOT USED				
4	NOT USED				
5	332-256-07	X			
6	332-256-08		49,180		
7	332-256-10		63,409		
8	332-256-11	X			
9	332-256-12	X			
10	332-256-13	X			
11	332-256-14	X			
12	332-256-15	X			
13	332-256-16	X			
14	332-256-48	X			
15	NOT USED				
16	332-256-50	X			
17	332-256-53	X			
18	332-256-54	X			
19	332-256-56	X			
20	C.O.B	X			
21	C.O.B	X			

Dist	COUNTY	ROUTE	POST MILES TOTAL PROJECT	SHEET No.	TOTAL SHEETS
06	Ker	58 99	T31.7/R55.6 21.2/26.2	8	

REGISTERED CIVIL ENGINEER DATE

PLANS APPROVAL DATE

REGISTERED PROFESSIONAL ENGINEER No. Exp. CIVIL STATE OF CALIFORNIA

THE STATE OF CALIFORNIA OR ITS OFFICERS OR AGENTS SHALL NOT BE RESPONSIBLE FOR THE ACCURACY OR COMPLETENESS OF SCANNED COPIES OF THIS PLAN SHEET.

PARSONS
110 WEST A STREET, SUITE 1050
SAN DIEGO, CALIFORNIA 92101

THOMAS ROAD IMPROVEMENT PROGRAM
900 TRUXTUN AVENUE, SUITE 200
BAKERSFIELD, CALIFORNIA 93301

DRAFT

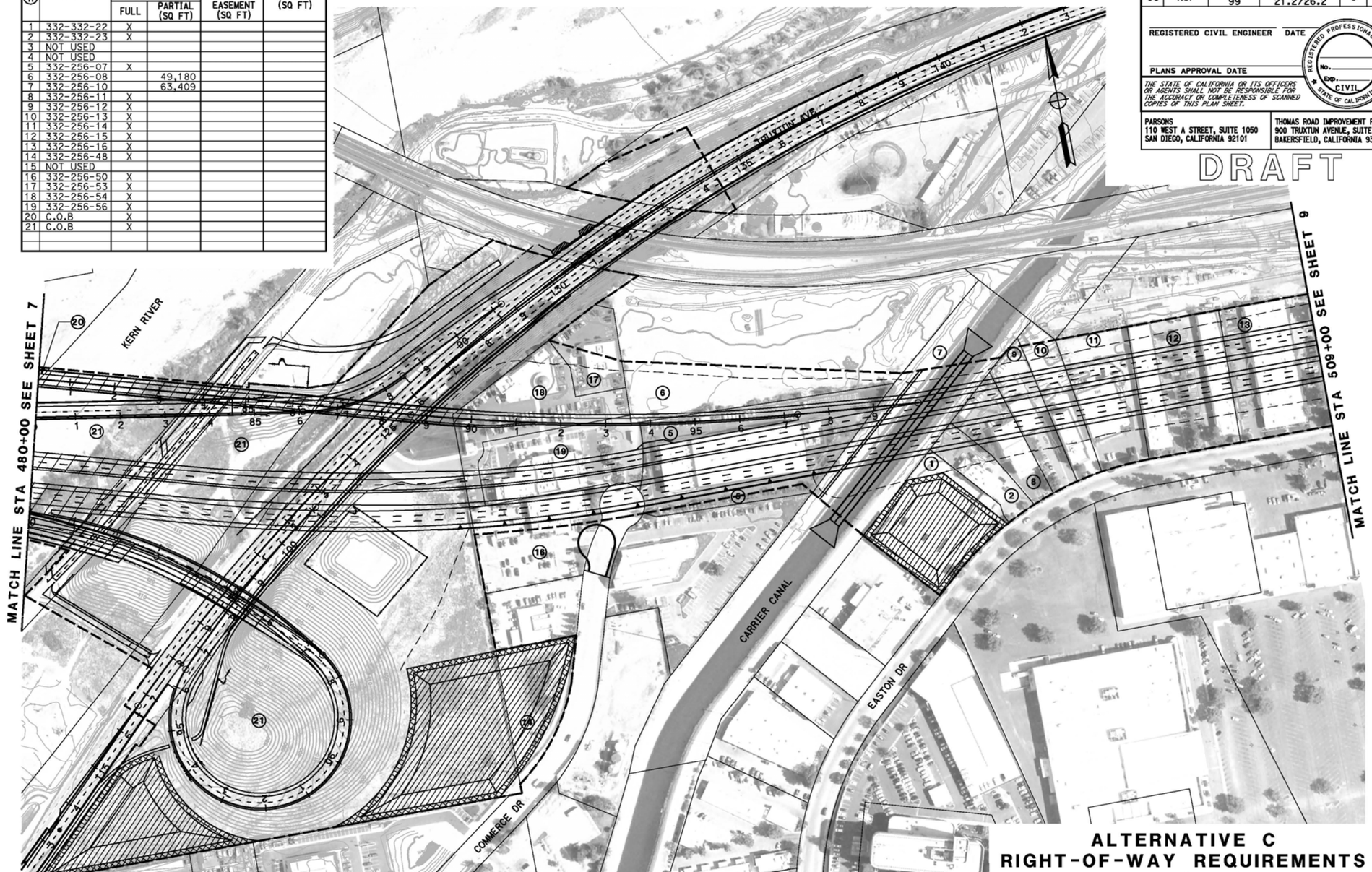

ALTERNATIVE C
RIGHT-OF-WAY REQUIREMENTS
SCALE: 1" = 200'

8

REVISED BY | DATE REVISED
CALCULATED-DESIGNED BY
CHECKED BY
CONSULTANT FUNCTIONAL SUPERVISOR
STATE OF CALIFORNIA – DEPARTMENT OF TRANSPORTATION
Caltrans

LAST REVISION | DATE PLOTTED => 04-18-12 | TIME PLOTTED => 9TIME

BORDER LAST REVISED 7/2/2010 | USERNAME => &USER | DGN FILE => &REQUEST | RELATIVE BORDER SCALE IS IN INCHES 0 1 2 3 | UNIT 0000 | PROJECT NUMBER & PHASE | EA 06-48460

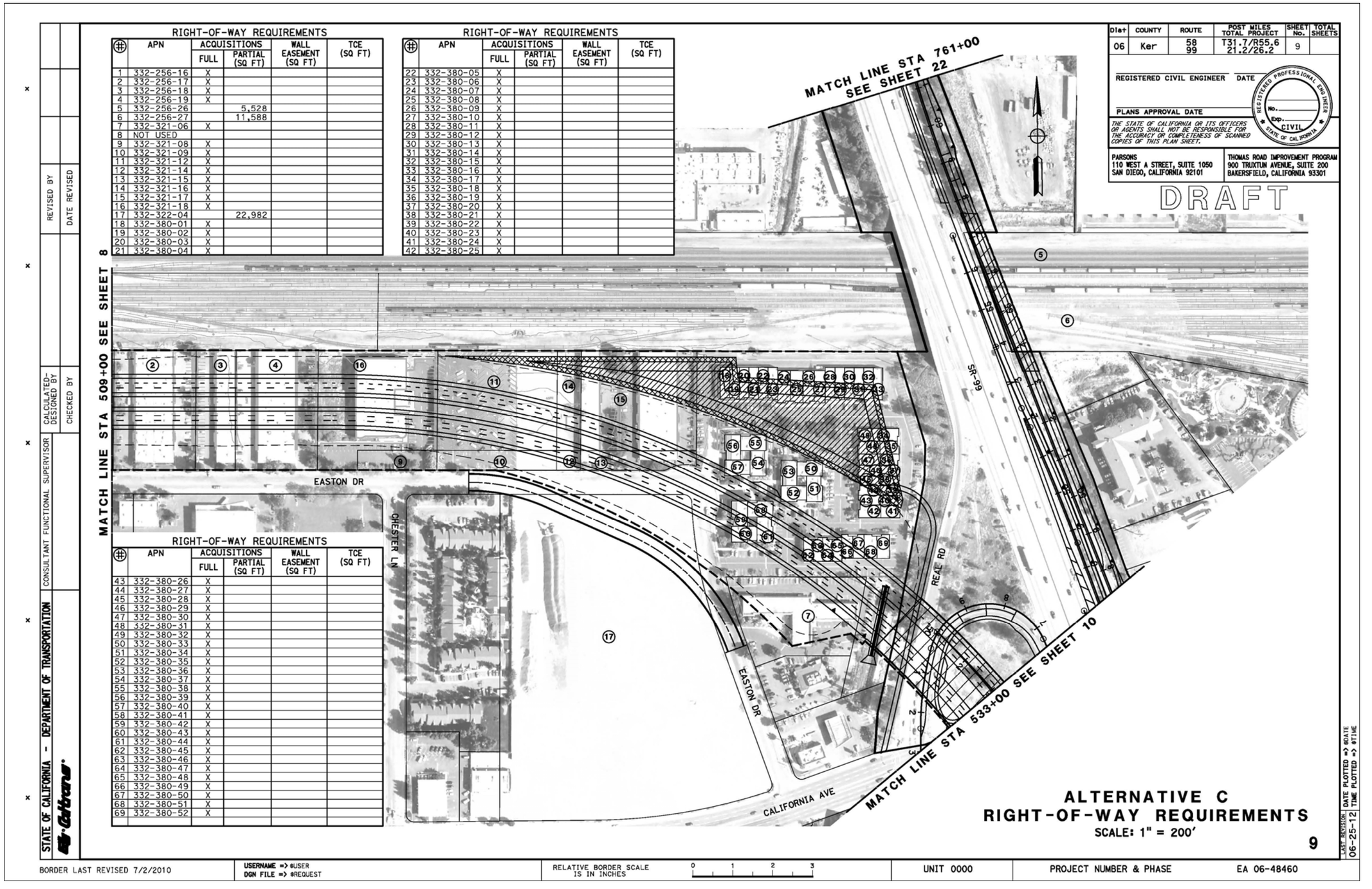

#	APN	ACQUISITIONS FULL	ACQUISITIONS PARTIAL (SQ FT)	WALL EASEMENT (SQ FT)	TCE (SQ FT)
1	332-256-16	X			
2	332-256-17	X			
3	332-256-18	X			
4	332-256-19	X			
5	332-256-26		5,528		
6	332-256-27		11,588		
7	332-321-06	X			
8	NOT USED				
9	332-321-08	X			
10	332-321-09	X			
11	332-321-12	X			
12	332-321-14	X			
13	332-321-15	X			
14	332-321-16	X			
15	332-321-17	X			
16	332-321-18	X			
17	332-322-04		22,982		
18	332-380-01	X			
19	332-380-02	X			
20	332-380-03	X			
21	332-380-04	X			

#	APN	ACQUISITIONS FULL	ACQUISITIONS PARTIAL (SQ FT)	WALL EASEMENT (SQ FT)	TCE (SQ FT)
22	332-380-05	X			
23	332-380-06	X			
24	332-380-07	X			
25	332-380-08	X			
26	332-380-09	X			
27	332-380-10	X			
28	332-380-11	X			
29	332-380-12	X			
30	332-380-13	X			
31	332-380-14	X			
32	332-380-15	X			
33	332-380-16	X			
34	332-380-17	X			
35	332-380-18	X			
36	332-380-19	X			
37	332-380-20	X			
38	332-380-21	X			
39	332-380-22	X			
40	332-380-23	X			
41	332-380-24	X			
42	332-380-25	X			

#	APN	ACQUISITIONS FULL	ACQUISITIONS PARTIAL (SQ FT)	WALL EASEMENT (SQ FT)	TCE (SQ FT)
43	332-380-26	X			
44	332-380-27	X			
45	332-380-28	X			
46	332-380-29	X			
47	332-380-30	X			
48	332-380-31	X			
49	332-380-32	X			
50	332-380-33	X			
51	332-380-34	X			
52	332-380-35	X			
53	332-380-36	X			
54	332-380-37	X			
55	332-380-38	X			
56	332-380-39	X			
57	332-380-40	X			
58	332-380-41	X			
59	332-380-42	X			
60	332-380-43	X			
61	332-380-44	X			
62	332-380-45	X			
63	332-380-46	X			
64	332-380-47	X			
65	332-380-48	X			
66	332-380-49	X			
67	332-380-50	X			
68	332-380-51	X			
69	332-380-52	X			

Dist	COUNTY	ROUTE	POST MILES TOTAL PROJECT	SHEET No.	TOTAL SHEETS
06	Ker	58 99	T31.7/R55.6 21.2/26.2	9	

REGISTERED CIVIL ENGINEER DATE

PLANS APPROVAL DATE

THE STATE OF CALIFORNIA OR ITS OFFICERS OR AGENTS SHALL NOT BE RESPONSIBLE FOR THE ACCURACY OR COMPLETENESS OF SCANNED COPIES OF THIS PLAN SHEET.

REGISTERED PROFESSIONAL ENGINEER No. Exp. CIVIL STATE OF CALIFORNIA

PARSONS
110 WEST A STREET, SUITE 1050
SAN DIEGO, CALIFORNIA 92101

THOMAS ROAD IMPROVEMENT PROGRAM
900 TRUXTUN AVENUE, SUITE 200
BAKERSFIELD, CALIFORNIA 93301

REVISED BY | DATE REVISED

CALCULATED-DESIGNED BY | CHECKED BY

CONSULTANT FUNCTIONAL SUPERVISOR

STATE OF CALIFORNIA - DEPARTMENT OF TRANSPORTATION

LAST REVISION | DATE PLOTTED => &DATE | TIME PLOTTED => &TIME
06-25-12

BORDER LAST REVISED 7/2/2010 | USERNAME => &USER | DGN FILE => &REQUEST | RELATIVE BORDER SCALE IS IN INCHES 0 1 2 3 | UNIT 0000 | PROJECT NUMBER & PHASE EA 06-48460

RIGHT-OF-WAY REQUIREMENTS

#	APN	ACQUISITIONS FULL	ACQUISITIONS PARTIAL (SQ FT)	WALL EASEMENT (SQ FT)	TCE (SQ FT)
1	020-100-03		3,475		
2	020-100-24		1,104	234	1,055
3	020-100-28		3,278		
4	020-110-06	X			
5	020-110-11	X			
6	020-100-26		2,134		
7	020-110-16	X			
8	020-110-22		2,302		
9	020-110-23	X			
10	020-110-24	X			

RIGHT-OF-WAY REQUIREMENTS

#	APN	ACQUISITIONS FULL	ACQUISITIONS PARTIAL (SQ FT)	WALL EASEMENT (SQ FT)	TCE (SQ FT)
11	020-110-25	X			
12	020-130-06	X			
13	NOT USED				
14	020-140-06				144
15	020-130-10	X			
16	020-110-14		216		
17	020-130-18	X			
18	020-130-20	X			
19	020-130-21	X			
20	020-130-22	X			
21	020-130-23	X			
22	NOT USED				
23	NOT USED				
24	020-140-07	X			
25	020-140-08	X			

RIGHT-OF-WAY REQUIREMENTS

#	APN	ACQUISITIONS FULL	ACQUISITIONS PARTIAL (SQ FT)	WALL EASEMENT (SQ FT)	TCE (SQ FT)
26	020-140-25	X			
27	020-140-27	X			
28	020-140-32	X			
29	020-140-35	X			
30	020-140-41	X			
31	020-140-42	X			
32	020-150-09		84,398		
33	020-150-21	X			
34	020-150-22	X			
35	020-150-23	X			
36	020-150-24	X			
37	020-150-25	X			
38	NOT USED				
39	NOT USED				
40	020-100-16		3,348	2,822	1,079

Dist	COUNTY	ROUTE	POST MILES TOTAL PROJECT	SHEET No.	TOTAL SHEETS
06	Ker	58 99	T31.7/R55.6 21.2/26.2	10	

REGISTERED CIVIL ENGINEER DATE

PLANS APPROVAL DATE

REGISTERED PROFESSIONAL ENGINEER No. Exp. CIVIL STATE OF CALIFORNIA

THE STATE OF CALIFORNIA OR ITS OFFICERS OR AGENTS SHALL NOT BE RESPONSIBLE FOR THE ACCURACY OR COMPLETENESS OF SCANNED COPIES OF THIS PLAN SHEET.

PARSONS
110 WEST A STREET, SUITE 1050
SAN DIEGO, CALIFORNIA 92101

THOMAS ROAD IMPROVEMENT PROGRAM
900 TRUXTUN AVENUE, SUITE 200
BAKERSFIELD, CALIFORNIA 93301

DRAFT

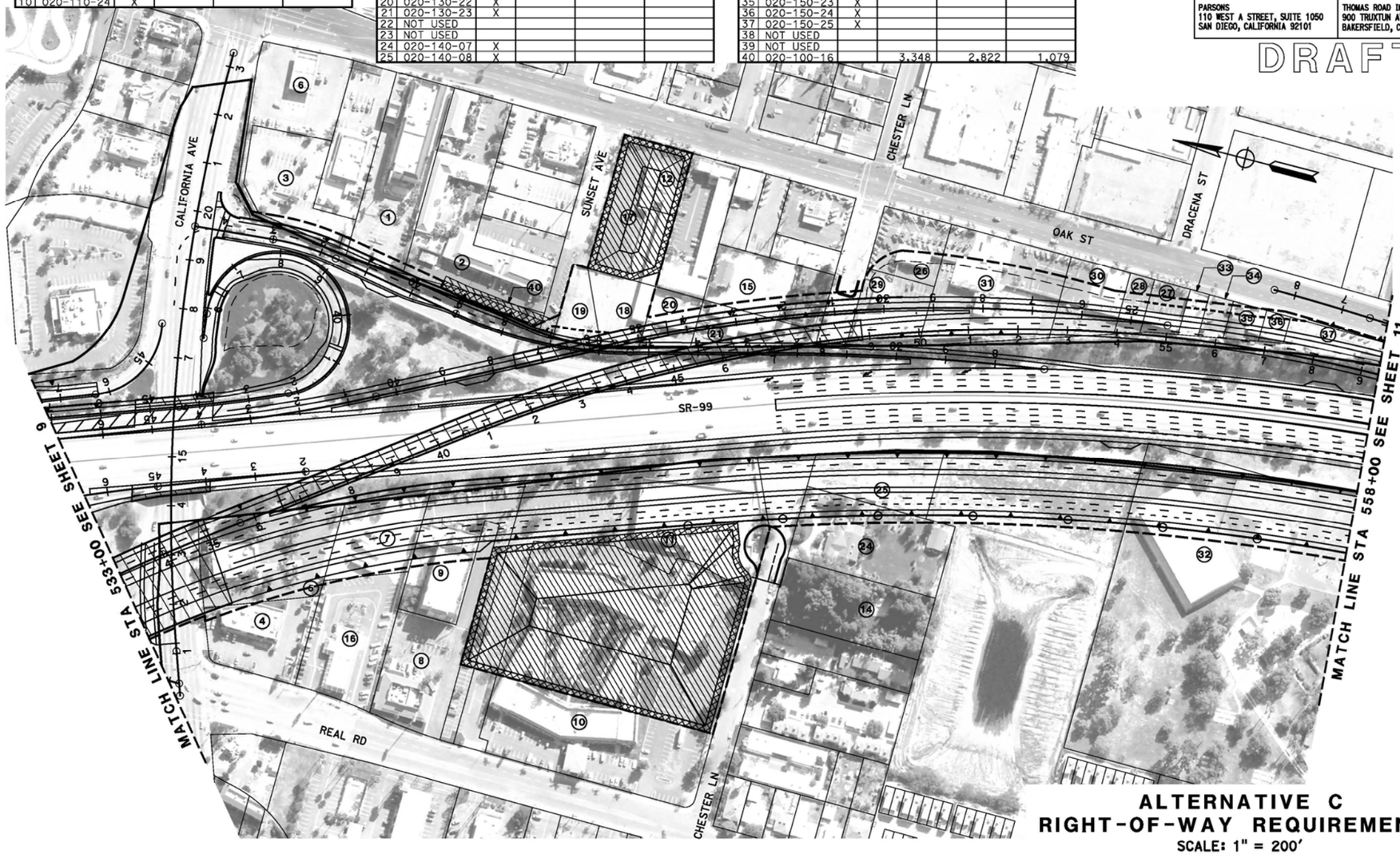

ALTERNATIVE C
RIGHT-OF-WAY REQUIREMENTS
SCALE: 1" = 200'

10

STATE OF CALIFORNIA - DEPARTMENT OF TRANSPORTATION
CONSULTANT FUNCTIONAL SUPERVISOR
CALCULATED-DESIGNED BY
CHECKED BY
REVISED BY
DATE REVISED

LAST REVISION 06-25-12
DATE PLOTTED => #DATE
TIME PLOTTED => #TIME

BORDER LAST REVISED 7/2/2010
USERNAME => #USER
DGN FILE => #REQUEST
RELATIVE BORDER SCALE IS IN INCHES 0 1 2 3
UNIT 0000
PROJECT NUMBER & PHASE
EA 06-48460

RIGHT-OF-WAY REQUIREMENTS

#	APN	ACQUISITIONS FULL	ACQUISITIONS PARTIAL (SQ FT)	WALL EASEMENT (SQ FT)	TCE (SQ FT)
1	020-061-09	X			
2	020-061-10	X			
3	020-064-01	X			
4	020-064-02	X			
5	020-064-03	X			
6	020-064-04	X			
7	020-081-01	X			
8	020-081-02	X			
9	020-081-03	X			
10	020-081-04	X			
11	020-081-05	X			
12	020-081-06	X			
13	020-081-07	X			
14	020-081-08	X			
15	020-081-09	X			
16	020-081-10	X			
17	020-081-11	X			

RIGHT-OF-WAY REQUIREMENTS

#	APN	ACQUISITIONS FULL	ACQUISITIONS PARTIAL (SQ FT)	WALL EASEMENT (SQ FT)	TCE (SQ FT)
18	020-081-12	X			
19	020-081-13	X			
20	020-081-14	X			
21	020-081-15	X			
22	020-081-16	X			
23	020-081-17	X			
24	020-081-18	X			
25	020-081-19	X			
26	020-081-20	X			
27	020-081-21	X			
28	020-081-22	X			
29	020-082-07	X			
30	020-082-08	X			
31	020-083-01	X			
32	020-083-02	X			
33	020-083-03	X			
34	020-083-04	X			
35	020-083-05	X			
36	020-084-01	X			
37	020-084-02	X			
38	020-084-03	X			
39	020-084-04	X			
40	020-084-05	X			
41	020-084-06	X			

RIGHT-OF-WAY REQUIREMENTS

#	APN	ACQUISITIONS FULL	ACQUISITIONS PARTIAL (SQ FT)	WALL EASEMENT (SQ FT)	TCE (SQ FT)
42	020-084-07	X			
43	020-084-08	X			
44	020-084-09	X			
45	020-084-10	X			
46	020-084-11	X			
47	020-084-12	X			
48	020-084-13	X			
49	020-084-14	X			
50	020-084-15	X			
51	020-084-16	X			
52	020-084-17	X			
53	020-084-18	X			
54	020-084-19	X			
55	020-084-20	X			
56	020-084-21	X			
57	020-084-22	X			
58	020-084-33	X			
59	020-084-34	X			
60	020-084-35	X			
61	020-084-36	X			
62	020-084-37	X			
63	020-084-38	X			
64	020-084-39	X			
65	020-084-40	X			
66	020-084-41	X			
67	020-084-42	X			
68	020-084-43	X			
69	020-084-44	X			
70	NOT USED				
71	008-020-02				1,087

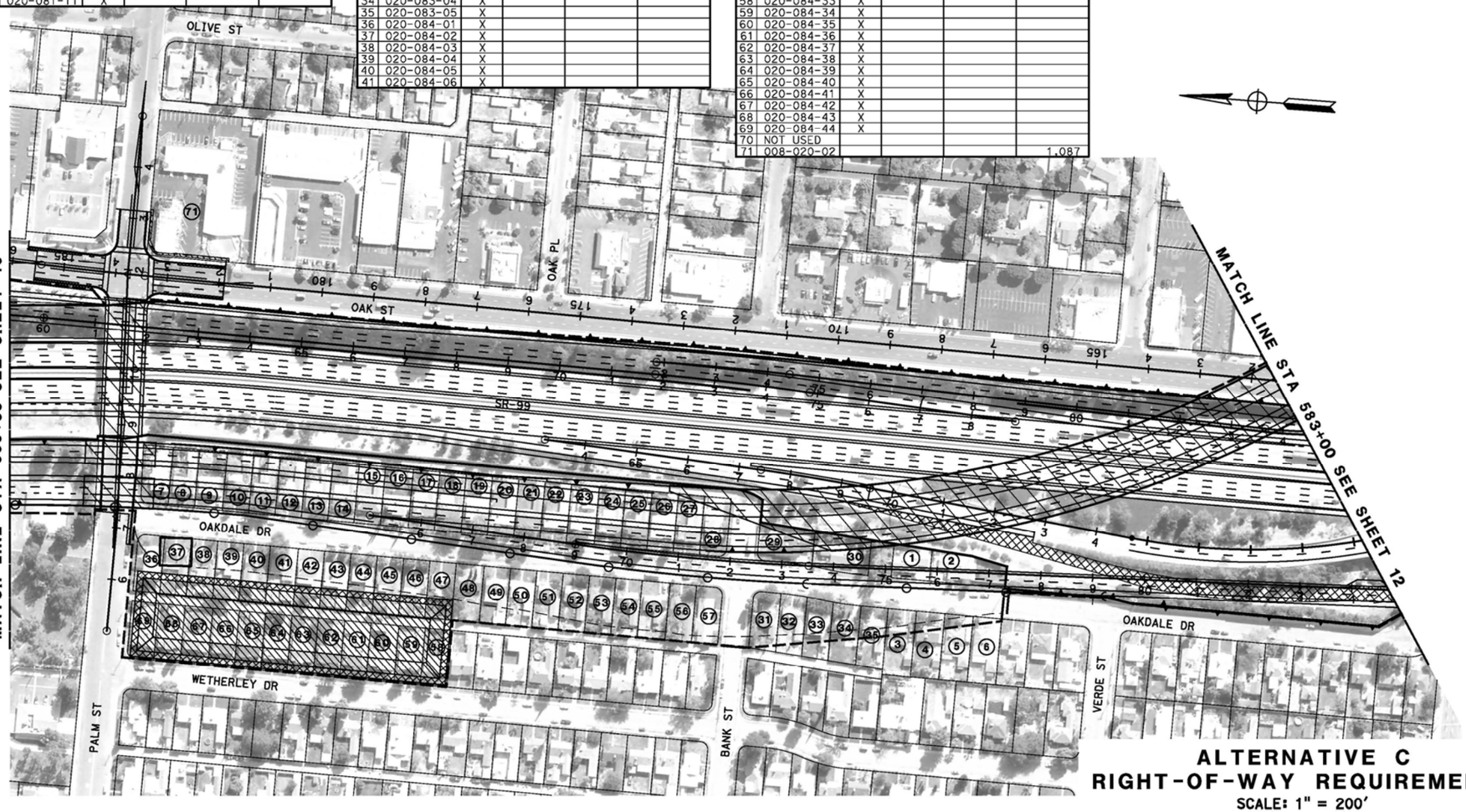

Dist	COUNTY	ROUTE	POST MILES TOTAL PROJECT	SHEET No.	TOTAL SHEETS
06	Ker	58 99	T31.7/R55.6 21.2/26.2	11	

REGISTERED CIVIL ENGINEER DATE

PLANS APPROVAL DATE

REGISTERED PROFESSIONAL ENGINEER — No. Exp. CIVIL — STATE OF CALIFORNIA

THE STATE OF CALIFORNIA OR ITS OFFICERS OR AGENTS SHALL NOT BE RESPONSIBLE FOR THE ACCURACY OR COMPLETENESS OF SCANNED COPIES OF THIS PLAN SHEET.

PARSONS
110 WEST A STREET, SUITE 1050
SAN DIEGO, CALIFORNIA 92101

THOMAS ROAD IMPROVEMENT PROGRAM
900 TRUXTUN AVENUE, SUITE 200
BAKERSFIELD, CALIFORNIA 93301

DRAFT

REVISED BY | DATE REVISED

CALCULATED-DESIGNED BY | CHECKED BY

CONSULTANT FUNCTIONAL SUPERVISOR

STATE OF CALIFORNIA – DEPARTMENT OF TRANSPORTATION

ALTERNATIVE C
RIGHT-OF-WAY REQUIREMENTS
SCALE: 1" = 200'

11

LAST REVISION 04-18-12 | DATE PLOTTED => #DATE | TIME PLOTTED => #TIME

BORDER LAST REVISED 7/2/2010 | USERNAME => #USER | OGN FILE => #REQUEST | RELATIVE BORDER SCALE IS IN INCHES 0 1 2 3 | UNIT 0000 | PROJECT NUMBER & PHASE EA 06-48460

Dist	COUNTY	ROUTE	POST MILES TOTAL PROJECT	SHEET No.	TOTAL SHEETS
06	Ker	58 99	T31.7/R55.6 21.2/26.2	12	

REGISTERED CIVIL ENGINEER DATE

PLANS APPROVAL DATE

REGISTERED PROFESSIONAL ENGINEER — No. — Exp. — CIVIL — STATE OF CALIFORNIA

THE STATE OF CALIFORNIA OR ITS OFFICERS OR AGENTS SHALL NOT BE RESPONSIBLE FOR THE ACCURACY OR COMPLETENESS OF SCANNED COPIES OF THIS PLAN SHEET.

PARSONS
110 WEST A STREET, SUITE 1050
SAN DIEGO, CALIFORNIA 92101

THOMAS ROAD IMPROVEMENT PROGRAM
900 TRUXTUN AVENUE, SUITE 200
BAKERSFIELD, CALIFORNIA 93301

DRAFT

RIGHT-OF-WAY REQUIREMENTS

#	APN	ACQUISITIONS FULL	ACQUISITIONS PARTIAL (SQ FT)	WALL EASEMENT (SQ FT)	TCE (SQ FT)
1	008-062-10		1,587		
2	008-062-12	X			
3	008-062-13	X			
4	008-062-15	X			
5	008-062-16	X			
6	008-062-17	X			
7	008-062-18		1,791		
8	NOT USED				
9	147-021-01	X			
10	147-021-27	X			
11	147-022-13	X			
12	147-022-14	X			
13	147-022-15	X			
14	147-031-07	X			
15	147-031-08	X			
16	147-031-28			1123	924
17	147-031-35			1130	1040
18	NOT USED				
19	NOT USED				
20	NOT USED				
21	147-032-03	X			
22	147-032-06	X			
23	147-032-25	X			

RIGHT-OF-WAY REQUIREMENTS

#	APN	ACQUISITIONS FULL	ACQUISITIONS PARTIAL (SQ FT)	WALL EASEMENT (SQ FT)	TCE (SQ FT)
24	147-032-26	X			
25	149-180-02	X			
26	149-180-03	X			
27	149-180-21	X			
28	149-180-24	X			
29	149-180-25	X			
30	149-190-18		12,914	672	840
31	149-190-06	X			
32	149-190-08		7,983	388	486
33	149-190-10	X			
34	NOT USED				
35	149-190-16		2,306	315	404
36	149-200-20	X			
37	149-200-21		3,739	1,505	2,704
38	147-026-14		1,034	498	499
39	147-026-16		1,532	452	435
40	147-031-37				69

MATCH LINE STA 583+00 SEE SHEET 11

MATCH LINE STA 599+00 SEE SHEET 13

MATCH LINE STA 678+00 SEE SHEET 21

STOCKDALE HWY · BRUNDAGE LN · CYPRESS ST · BEECH ST · S REAL RD · NELLO ST · OAK ST · SR-58 · SR-99 · WIBLE RD · ELICIA DR · DORESTA DR · S OLIVE ST · STEPHENS DR · TERRACE WAY

ALTERNATIVE C
RIGHT-OF-WAY REQUIREMENTS
SCALE: 1" = 200'

12

STATE OF CALIFORNIA - DEPARTMENT OF TRANSPORTATION
CONSULTANT FUNCTIONAL SUPERVISOR
CALCULATED-DESIGNED BY
CHECKED BY
REVISED BY
DATE REVISED

LAST REVISION 06-25-12
DATE PLOTTED => &DATE
TIME PLOTTED => &TIME

BORDER LAST REVISED 7/2/2010
USERNAME => &USER
DGN FILE => &REQUEST
RELATIVE BORDER SCALE IS IN INCHES 0 1 2 3
UNIT 0000
PROJECT NUMBER & PHASE EA 06-48460

Dist	COUNTY	ROUTE	POST MILES TOTAL PROJECT	SHEET No.	TOTAL SHEETS
06	Ker	58 99	T31.7/R55.6 21.2/26.2	13	

REGISTERED CIVIL ENGINEER DATE

PLANS APPROVAL DATE

REGISTERED PROFESSIONAL ENGINEER — No. — Exp. — CIVIL — STATE OF CALIFORNIA

THE STATE OF CALIFORNIA OR ITS OFFICERS OR AGENTS SHALL NOT BE RESPONSIBLE FOR THE ACCURACY OR COMPLETENESS OF SCANNED COPIES OF THIS PLAN SHEET.

PARSONS
110 WEST A STREET, SUITE 1050
SAN DIEGO, CALIFORNIA 92101

THOMAS ROAD IMPROVEMENT PROGRAM
900 TRUXTUN AVENUE, SUITE 200
BAKERSFIELD, CALIFORNIA 93301

DRAFT

RIGHT-OF-WAY REQUIREMENTS

#	APN	ACQUISITIONS FULL	ACQUISITIONS PARTIAL (SQ FT)	WALL EASEMENT (SQ FT)	TCE (SQ FT)
1	147-041-05			1189	1225
2	147-031-35			1130	1040
3	147-071-10			125	927
4	147-072-15				321
5	147-460-21				353
6	147-210-01			536	250
7	147-210-02			165	183
8	147-210-03			334	371
9	147-210-04			340	377
10	147-210-05			337	374
11	147-210-06			326	363

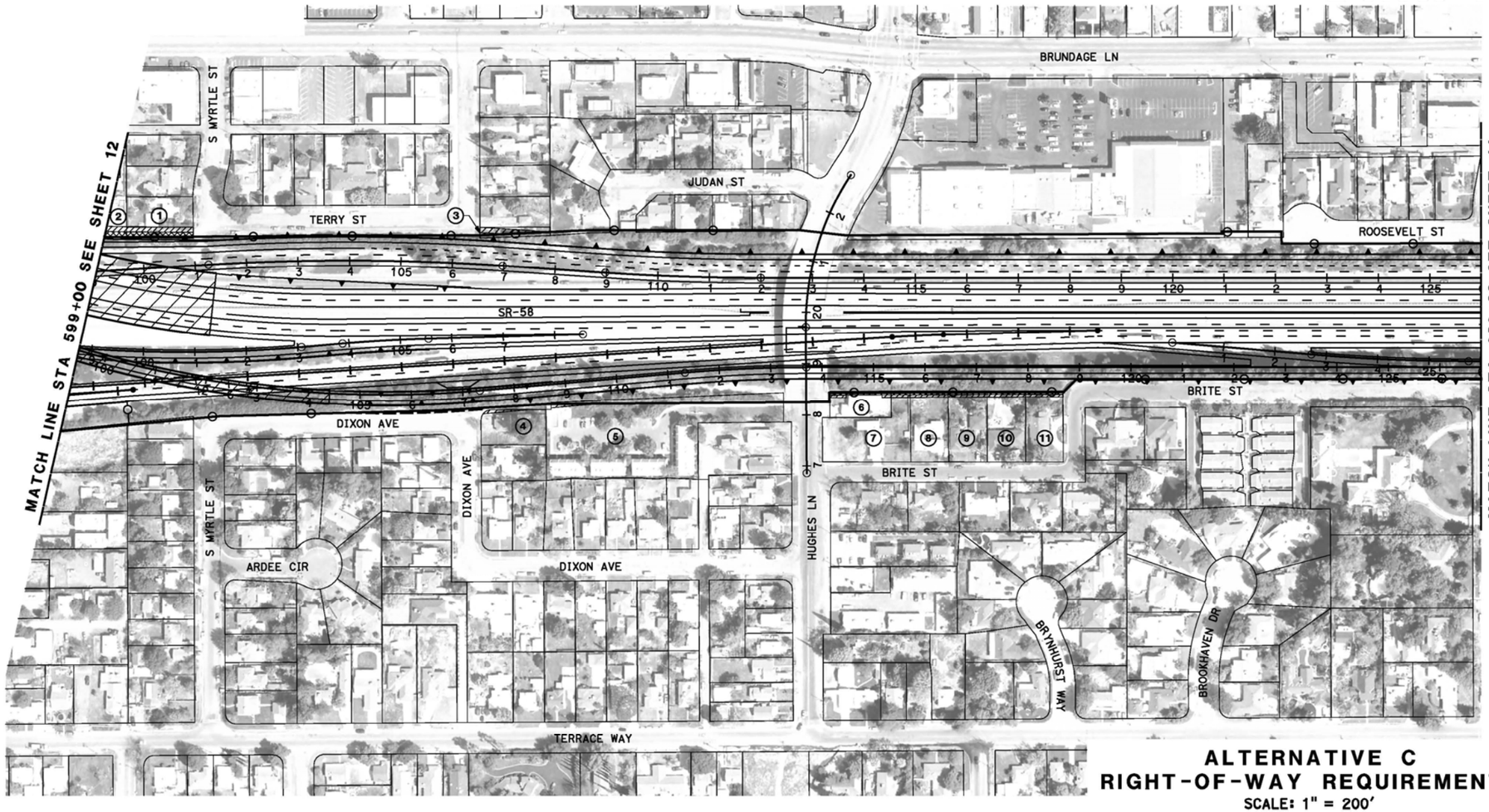

ALTERNATIVE C
RIGHT-OF-WAY REQUIREMENTS
SCALE: 1" = 200'

13

REVISED BY | DATE REVISED
CALCULATED-DESIGNED BY | CHECKED BY
CONSULTANT FUNCTIONAL SUPERVISOR
STATE OF CALIFORNIA - DEPARTMENT OF TRANSPORTATION

LAST REVISION 05-30-12 | DATE PLOTTED => #DATE | TIME PLOTTED => #TIME

BORDER LAST REVISED 7/2/2010 | USERNAME => #USER | DGN FILE => #REQUEST | RELATIVE BORDER SCALE IS IN INCHES 0 1 2 3 | UNIT 0000 | PROJECT NUMBER & PHASE | EA 06-48460

RIGHT-OF-WAY REQUIREMENTS

#	APN	ACQUISITIONS FULL	ACQUISITIONS PARTIAL (SQ FT)	WALL EASEMENT (SQ FT)	TCE (SQ FT)
1	NOT USED				
2	011-111-09	X			
3	011-111-10	X			
4	011-111-11	X			
5	011-111-12	X			
6	011-111-24	X			
7	011-111-25	X			
8	011-111-26	X			
9	011-111-27	X			
10	011-111-28	X			
11	011-111-37	X			
12	147-280-01			4,210	3,837
13	NOT USED				
14	NOT USED				
15	NOT USED				

RIGHT-OF-WAY REQUIREMENTS

#	APN	ACQUISITIONS FULL	ACQUISITIONS PARTIAL (SQ FT)	WALL EASEMENT (SQ FT)	TCE (SQ FT)
16	147-310-23			1,743	2,099
17	011-122-16		1,016		293
18	011-122-17		512		302
19	011-122-18		214		131
20	011-122-15		357		307
21	011-122-14		208		236
22	011-122-13		29		142
23	011-101-08		332		245
24	011-101-09		407		252
25	011-101-10		799		328

Dist	COUNTY	ROUTE	POST MILES TOTAL PROJECT	SHEET No.	TOTAL SHEETS
06	Ker	58 99	T31.7/R55.6 21.2/26.2	14	

REGISTERED CIVIL ENGINEER DATE

PLANS APPROVAL DATE

REGISTERED PROFESSIONAL ENGINEER — No. Exp. CIVIL — STATE OF CALIFORNIA

THE STATE OF CALIFORNIA OR ITS OFFICERS OR AGENTS SHALL NOT BE RESPONSIBLE FOR THE ACCURACY OR COMPLETENESS OF SCANNED COPIES OF THIS PLAN SHEET.

PARSONS
110 WEST A STREET, SUITE 1050
SAN DIEGO, CALIFORNIA 92101

THOMAS ROAD IMPROVEMENT PROGRAM
900 TRUXTUN AVENUE, SUITE 200
BAKERSFIELD, CALIFORNIA 93301

DRAFT

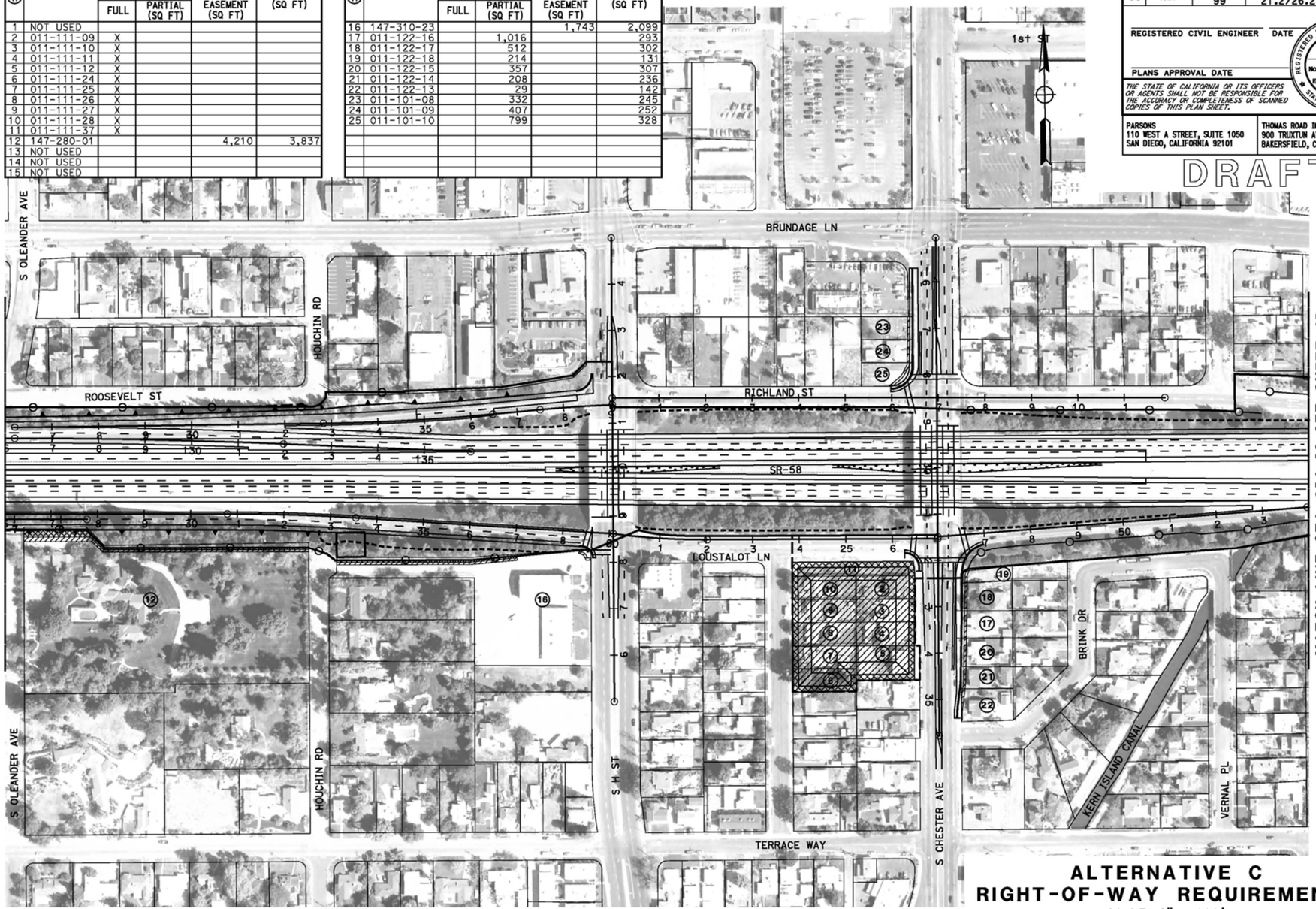

ALTERNATIVE C
RIGHT-OF-WAY REQUIREMENTS
SCALE: 1" = 200'

14

REVISED BY | DATE REVISED
CALCULATED-DESIGNED BY | CHECKED BY
CONSULTANT FUNCTIONAL SUPERVISOR
STATE OF CALIFORNIA - DEPARTMENT OF TRANSPORTATION

LAST REVISION 05-31-12
DATE PLOTTED => &DATE
TIME PLOTTED => &TIME

BORDER LAST REVISED 7/2/2010 | USERNAME => &USER, DGN FILE => &REQUEST | RELATIVE BORDER SCALE IS IN INCHES 0 1 2 3 | UNIT 0000 | PROJECT NUMBER & PHASE EA 06-48460

RIGHT-OF-WAY REQUIREMENTS

#	APN	ACQUISITIONS FULL	ACQUISITIONS PARTIAL (SQ FT)	WALL EASEMENT (SQ FT)	TCE (SQ FT)

Dist	COUNTY	ROUTE	POST MILES TOTAL PROJECT	SHEET No.	TOTAL SHEETS
06	Ker	58 99	T31.7/R55.6 21.2/26.2	15	

REGISTERED CIVIL ENGINEER DATE

PLANS APPROVAL DATE

REGISTERED PROFESSIONAL ENGINEER — No. — Exp. — CIVIL — STATE OF CALIFORNIA

THE STATE OF CALIFORNIA OR ITS OFFICERS OR AGENTS SHALL NOT BE RESPONSIBLE FOR THE ACCURACY OR COMPLETENESS OF SCANNED COPIES OF THIS PLAN SHEET.

PARSONS
110 WEST A STREET, SUITE 1050
SAN DIEGO, CALIFORNIA 92101

THOMAS ROAD IMPROVEMENT PROGRAM
900 TRUXTUN AVENUE, SUITE 200
BAKERSFIELD, CALIFORNIA 93301

DRAFT

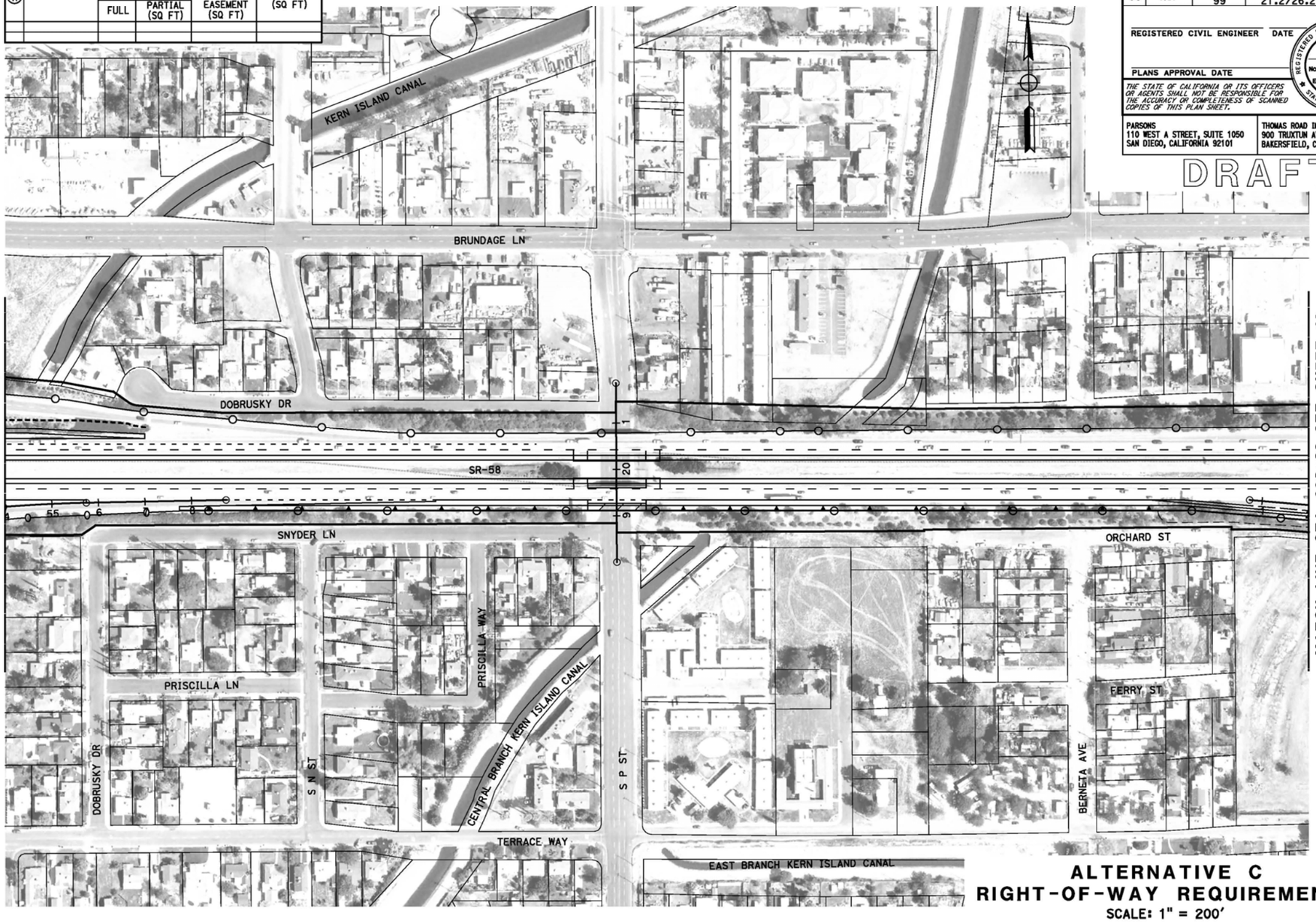

ALTERNATIVE C
RIGHT-OF-WAY REQUIREMENTS
SCALE: 1" = 200'

15

REVISED BY | DATE REVISED
CALCULATED-DESIGNED BY | CHECKED BY
CONSULTANT FUNCTIONAL SUPERVISOR
STATE OF CALIFORNIA – DEPARTMENT OF TRANSPORTATION

LAST REVISION 06-25-12 | DATE PLOTTED => #DATE | TIME PLOTTED => #TIME

BORDER LAST REVISED 7/2/2010 | USERNAME => #USER | OGN FILE => #REQUEST | RELATIVE BORDER SCALE IS IN INCHES 0 1 2 3 | UNIT 0000 | PROJECT NUMBER & PHASE | EA 06-48460

RIGHT-OF-WAY REQUIREMENTS

#	APN	ACQUISITIONS FULL	ACQUISITIONS PARTIAL (SQ FT)	WALL EASEMENT (SQ FT)	TCE (SQ FT)
1	169-101-07			503	580
2	169-110-14			550	610
3	169-092-01			100	111
4	169-092-30			959	1025
5	169-093-11			486	381

Dist	COUNTY	ROUTE	POST MILES TOTAL PROJECT	SHEET No.	TOTAL SHEETS
06	Ker	58 99	T31.7/R55.6 21.2/26.2	16	

REGISTERED CIVIL ENGINEER DATE

PLANS APPROVAL DATE

REGISTERED PROFESSIONAL ENGINEER — No. — Exp. — CIVIL — STATE OF CALIFORNIA

THE STATE OF CALIFORNIA OR ITS OFFICERS OR AGENTS SHALL NOT BE RESPONSIBLE FOR THE ACCURACY OR COMPLETENESS OF SCANNED COPIES OF THIS PLAN SHEET.

PARSONS
110 WEST A STREET, SUITE 1050
SAN DIEGO, CALIFORNIA 92101

THOMAS ROAD IMPROVEMENT PROGRAM
900 TRUXTUN AVENUE, SUITE 200
BAKERSFIELD, CALIFORNIA 93301

DRAFT

ALTERNATIVE C
RIGHT-OF-WAY REQUIREMENTS
SCALE: 1" = 200'

16

STATE OF CALIFORNIA – DEPARTMENT OF TRANSPORTATION
CONSULTANT FUNCTIONAL SUPERVISOR
CALCULATED-DESIGNED BY
CHECKED BY
REVISED BY
DATE REVISED

LAST REVISION 05-30-12
DATE PLOTTED => @DATE
TIME PLOTTED => @TIME

BORDER LAST REVISED 7/2/2010
USERNAME => @USER
DGN FILE => @REQUEST
RELATIVE BORDER SCALE IS IN INCHES 0 1 2 3
UNIT 0000
PROJECT NUMBER & PHASE EA 06-48460

RIGHT-OF-WAY REQUIREMENTS

#	APN	ACQUISITIONS FULL	ACQUISITIONS PARTIAL (SQ FT)	WALL EASEMENT (SQ FT)	TCE (SQ FT)

Dist	COUNTY	ROUTE	POST MILES TOTAL PROJECT	SHEET No.	TOTAL SHEETS
06	Ker	58 99	T31.7/R55.6 21.2/26.2	17	

REGISTERED CIVIL ENGINEER DATE

PLANS APPROVAL DATE

REGISTERED PROFESSIONAL ENGINEER No. Exp. CIVIL STATE OF CALIFORNIA

THE STATE OF CALIFORNIA OR ITS OFFICERS OR AGENTS SHALL NOT BE RESPONSIBLE FOR THE ACCURACY OR COMPLETENESS OF SCANNED COPIES OF THIS PLAN SHEET.

PARSONS
110 WEST A STREET, SUITE 1050
SAN DIEGO, CALIFORNIA 92101

THOMAS ROAD IMPROVEMENT PROGRAM
900 TRUXTUN AVENUE, SUITE 200
BAKERSFIELD, CALIFORNIA 93301

DRAFT

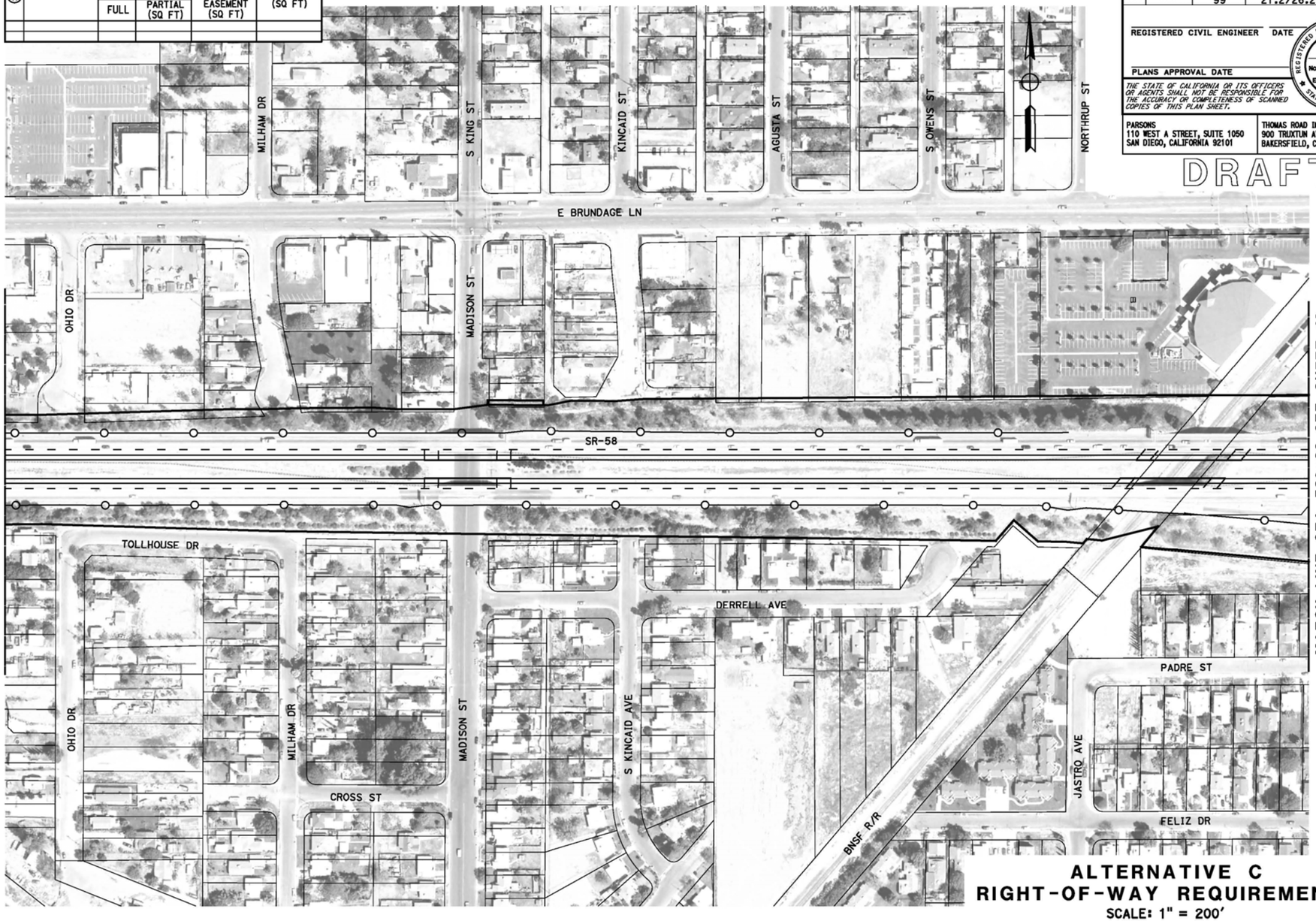

ALTERNATIVE C
RIGHT-OF-WAY REQUIREMENTS
SCALE: 1" = 200'

17

REVISED BY | DATE REVISED
CALCULATED-DESIGNED BY
CHECKED BY
CONSULTANT FUNCTIONAL SUPERVISOR
STATE OF CALIFORNIA - DEPARTMENT OF TRANSPORTATION

LAST REVISION
DATE PLOTTED => 06-25-12
TIME PLOTTED => #TIME

BORDER LAST REVISED 7/2/2010 | USERNAME => &USER, DGN FILE => &REQUEST | RELATIVE BORDER SCALE IS IN INCHES 0 1 2 3 | UNIT 0000 | PROJECT NUMBER & PHASE EA 06-48460

RIGHT-OF-WAY REQUIREMENTS

APN	ACQUISITIONS FULL	ACQUISITIONS PARTIAL (SQ FT)	WALL EASEMENT (SQ FT)	TCE (SQ FT)

Dist	COUNTY	ROUTE	POST MILES TOTAL PROJECT	SHEET No.	TOTAL SHEETS
06	Ker	58 99	T31.7/R55.6 21.2/26.2	18	

REGISTERED CIVIL ENGINEER DATE

PLANS APPROVAL DATE

REGISTERED PROFESSIONAL ENGINEER No. Exp. CIVIL STATE OF CALIFORNIA

THE STATE OF CALIFORNIA OR ITS OFFICERS OR AGENTS SHALL NOT BE RESPONSIBLE FOR THE ACCURACY OR COMPLETENESS OF SCANNED COPIES OF THIS PLAN SHEET.

PARSONS
110 WEST A STREET, SUITE 1050
SAN DIEGO, CALIFORNIA 92101

THOMAS ROAD IMPROVEMENT PROGRAM
900 TRUXTUN AVENUE, SUITE 200
BAKERSFIELD, CALIFORNIA 93301

DRAFT

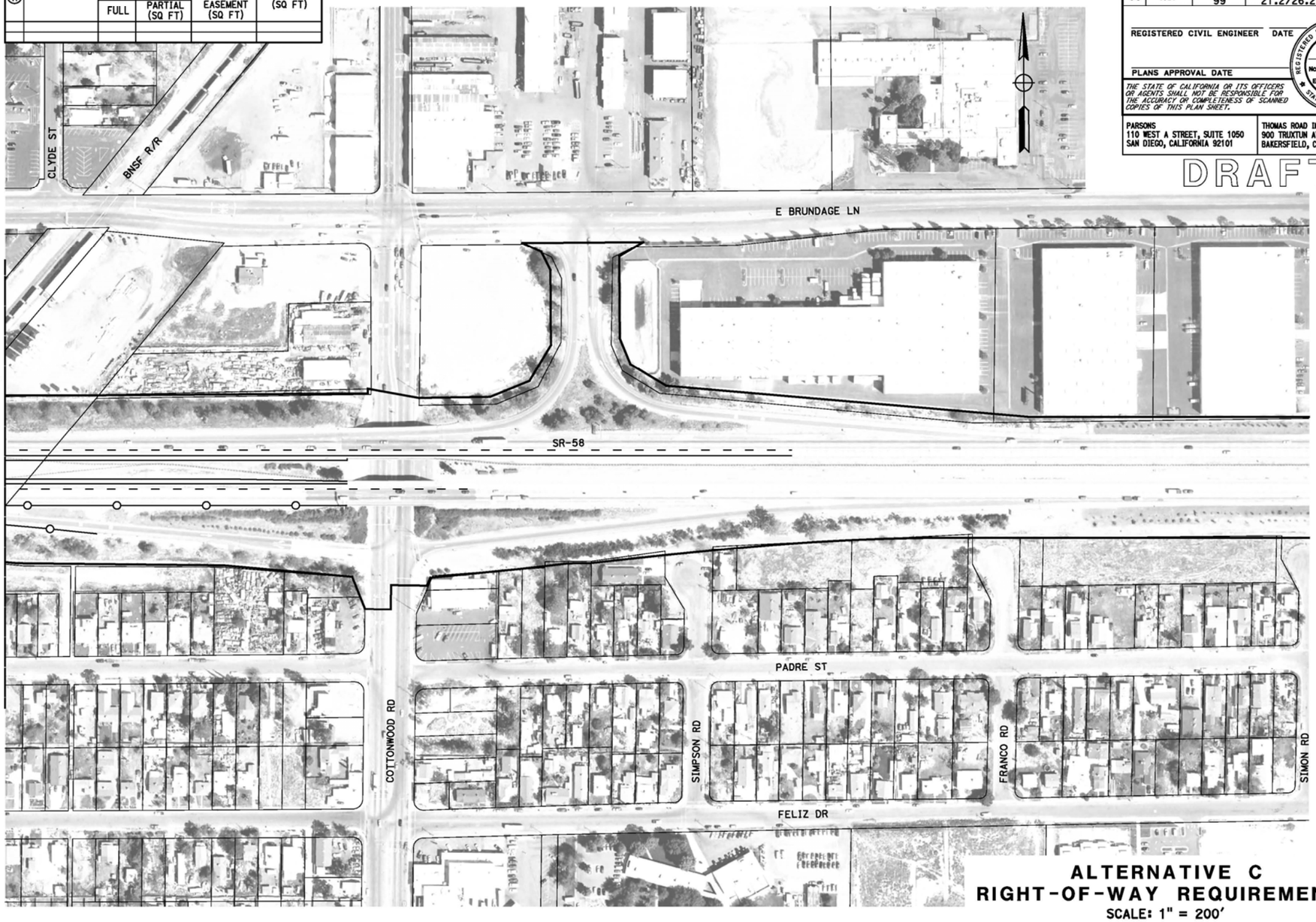

ALTERNATIVE C
RIGHT-OF-WAY REQUIREMENTS
SCALE: 1" = 200'

18

REVISED BY | DATE REVISED
CALCULATED-DESIGNED BY
CHECKED BY
CONSULTANT FUNCTIONAL SUPERVISOR
STATE OF CALIFORNIA – DEPARTMENT OF TRANSPORTATION
Caltrans

LAST REVISION 06-25-12
DATE PLOTTED => @DATE
TIME PLOTTED => @TIME

BORDER LAST REVISED 7/2/2010 | USERNAME => @USER, DGN FILE => @REQUEST | RELATIVE BORDER SCALE IS IN INCHES 0 1 2 3 | UNIT 0000 | PROJECT NUMBER & PHASE | EA 06-48460

RIGHT-OF-WAY REQUIREMENTS

#	APN	ACQUISITIONS FULL	ACQUISITIONS PARTIAL (SQ FT)	WALL EASEMENT (SQ FT)	TCE (SQ FT)

Dist	COUNTY	ROUTE	POST MILES TOTAL PROJECT	SHEET No.	TOTAL SHEETS
06	Ker	58 99	T31.7/R55.6 21.2/26.2	19	

REGISTERED CIVIL ENGINEER DATE

PLANS APPROVAL DATE

REGISTERED PROFESSIONAL ENGINEER — No. — Exp. — CIVIL — STATE OF CALIFORNIA

THE STATE OF CALIFORNIA OR ITS OFFICERS OR AGENTS SHALL NOT BE RESPONSIBLE FOR THE ACCURACY OR COMPLETENESS OF SCANNED COPIES OF THIS PLAN SHEET.

PARSONS
110 WEST A STREET, SUITE 1050
SAN DIEGO, CALIFORNIA 92101

THOMAS ROAD IMPROVEMENT PROGRAM
900 TRUXTUN AVENUE, SUITE 200
BAKERSFIELD, CALIFORNIA 93301

DRAFT

ALTERNATIVE C
RIGHT-OF-WAY REQUIREMENTS
SCALE: 1" = 200'

19

REVISED BY | DATE REVISED
CALCULATED-DESIGNED BY | CHECKED BY
CONSULTANT FUNCTIONAL SUPERVISOR
STATE OF CALIFORNIA - DEPARTMENT OF TRANSPORTATION
Caltrans

LAST REVISION 06-25-12 | DATE PLOTTED => &DATE | TIME PLOTTED => &TIME

BORDER LAST REVISED 7/2/2010 | USERNAME => &USER | DGN FILE => &REQUEST | RELATIVE BORDER SCALE IS IN INCHES 0 1 2 3 | UNIT 0000 | PROJECT NUMBER & PHASE | EA 06-48460

RIGHT-OF-WAY REQUIREMENTS

#	APN	ACQUISITIONS FULL	ACQUISITIONS PARTIAL (SQ FT)	WALL EASEMENT (SQ FT)	TCE (SQ FT)

Dist	COUNTY	ROUTE	POST MILES TOTAL PROJECT	SHEET No.	TOTAL SHEETS
06	Ker	58 99	T31.7/R55.6 21.2/26.2	20	

REGISTERED CIVIL ENGINEER DATE

PLANS APPROVAL DATE

REGISTERED PROFESSIONAL ENGINEER — No. — Exp. — CIVIL — STATE OF CALIFORNIA

THE STATE OF CALIFORNIA OR ITS OFFICERS OR AGENTS SHALL NOT BE RESPONSIBLE FOR THE ACCURACY OR COMPLETENESS OF SCANNED COPIES OF THIS PLAN SHEET.

PARSONS
110 WEST A STREET, SUITE 1050
SAN DIEGO, CALIFORNIA 92101

THOMAS ROAD IMPROVEMENT PROGRAM
900 TRUXTUN AVENUE, SUITE 200
BAKERSFIELD, CALIFORNIA 93301

DRAFT

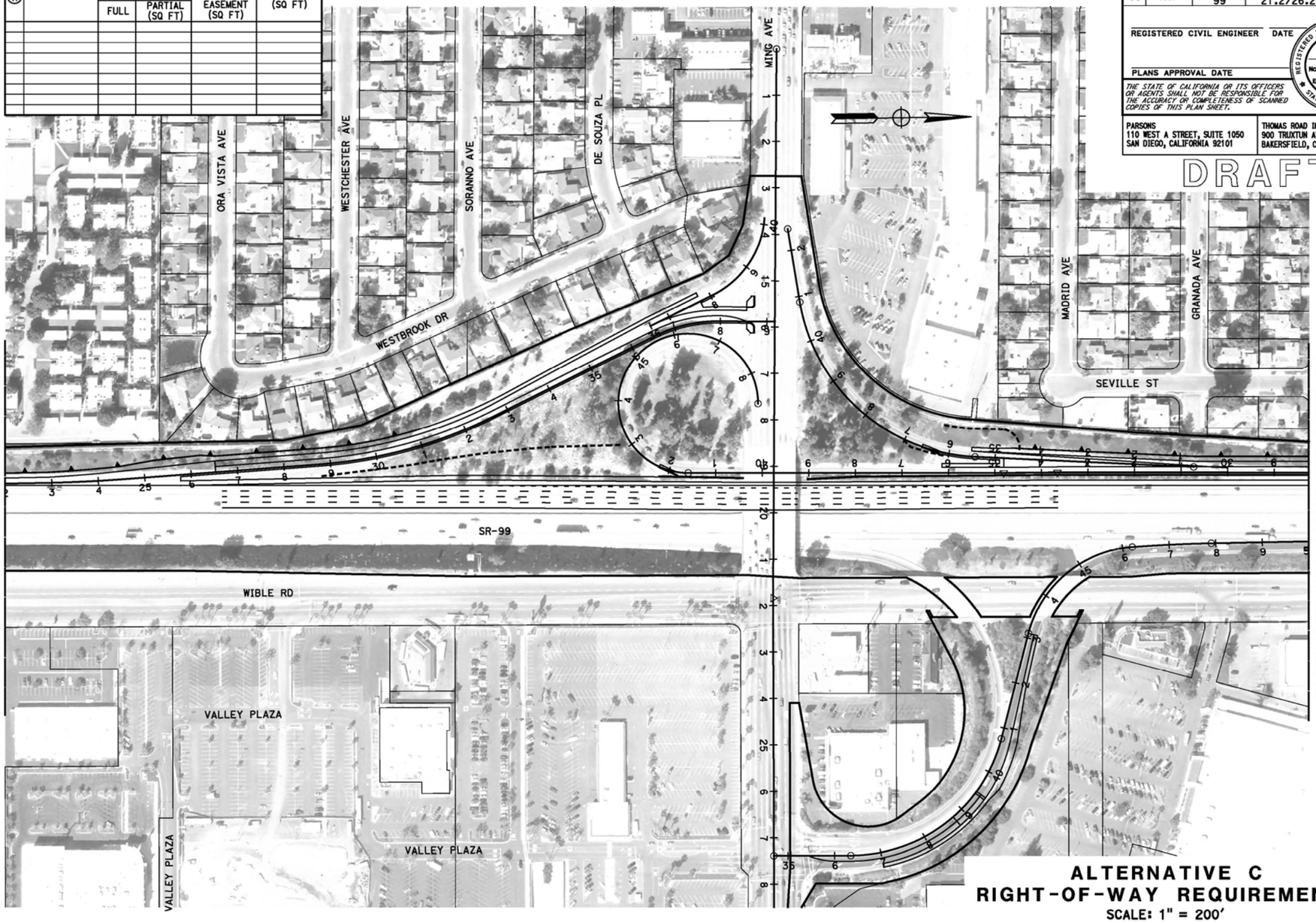

ALTERNATIVE C
RIGHT-OF-WAY REQUIREMENTS
SCALE: 1" = 200'

20

REVISED BY | DATE REVISED
CALCULATED-DESIGNED BY
CHECKED BY
CONSULTANT FUNCTIONAL SUPERVISOR
STATE OF CALIFORNIA - DEPARTMENT OF TRANSPORTATION
Caltrans

LAST REVISION | DATE PLOTTED => &DATE | 06-25-12 | TIME PLOTTED => &TIME

BORDER LAST REVISED 7/2/2010 | USERNAME => &USER | DGN FILE => &REQUEST | RELATIVE BORDER SCALE IS IN INCHES 0 1 2 3 | UNIT 0000 | PROJECT NUMBER & PHASE | EA 06-48460

RIGHT-OF-WAY REQUIREMENTS

#	APN	ACQUISITIONS FULL	ACQUISITIONS PARTIAL (SQ FT)	WALL EASEMENT (SQ FT)	TCE (SQ FT)
1	NOT USED				
2	149-240-07		6,844		
3	NOT USED				
4	149-240-19	X			
5	149-250-09		3,637		281
6	149-250-10	X			
7	149-250-42	X			
8	149-250-43	X			
9	149-250-47	X			
10	149-250-48	X			
11	149-250-49	X			
12	164-010-09	X			
13	164-010-10	X			
14	164-010-38	X			
15	164-040-30		1,287	3,894	3,592
16	164-390-02			18	141
17	164-390-01	X			
18	147-101-20			374	272
19	147-101-14			54	164
20	147-101-21			468	460
21	NOT USED				
22	NOT USED				

RIGHT-OF-WAY REQUIREMENTS

#	APN	ACQUISITIONS FULL	ACQUISITIONS PARTIAL (SQ FT)	WALL EASEMENT (SQ FT)	TCE (SQ FT)
23	NOT USED				
24	164-010-18	X			
25	164-010-19	X			
26	164-010-20	X			
27	NOT USED				
32	148-240-37		2,593		1217
33	148-240-38		1,404		999
34	148-240-37	X			
35	148-240-01	X			
36	148-240-02				352
37	147-112-06				313
38	147-112-07	X			
39	147-112-08	X			
40	147-112-09	X			
41	147-112-01				382
42	147-111-09				126
43	147-103-12			546	535
44	NOT USED				
45	149-250-50	X			
46	149-250-15	X			

Dist	COUNTY	ROUTE	POST MILES TOTAL PROJECT	SHEET No.	TOTAL SHEETS
06	Ker	58 99	T31.7/R55.6 21.2/26.2	21	

REGISTERED CIVIL ENGINEER DATE

PLANS APPROVAL DATE

THE STATE OF CALIFORNIA OR ITS OFFICERS OR AGENTS SHALL NOT BE RESPONSIBLE FOR THE ACCURACY OR COMPLETENESS OF SCANNED COPIES OF THIS PLAN SHEET.

REGISTERED PROFESSIONAL ENGINEER No. Exp. CIVIL STATE OF CALIFORNIA

PARSONS
110 WEST A STREET, SUITE 1050
SAN DIEGO, CALIFORNIA 92101

THOMAS ROAD IMPROVEMENT PROGRAM
900 TRUXTUN AVENUE, SUITE 200
BAKERSFIELD, CALIFORNIA 93301

DRAFT

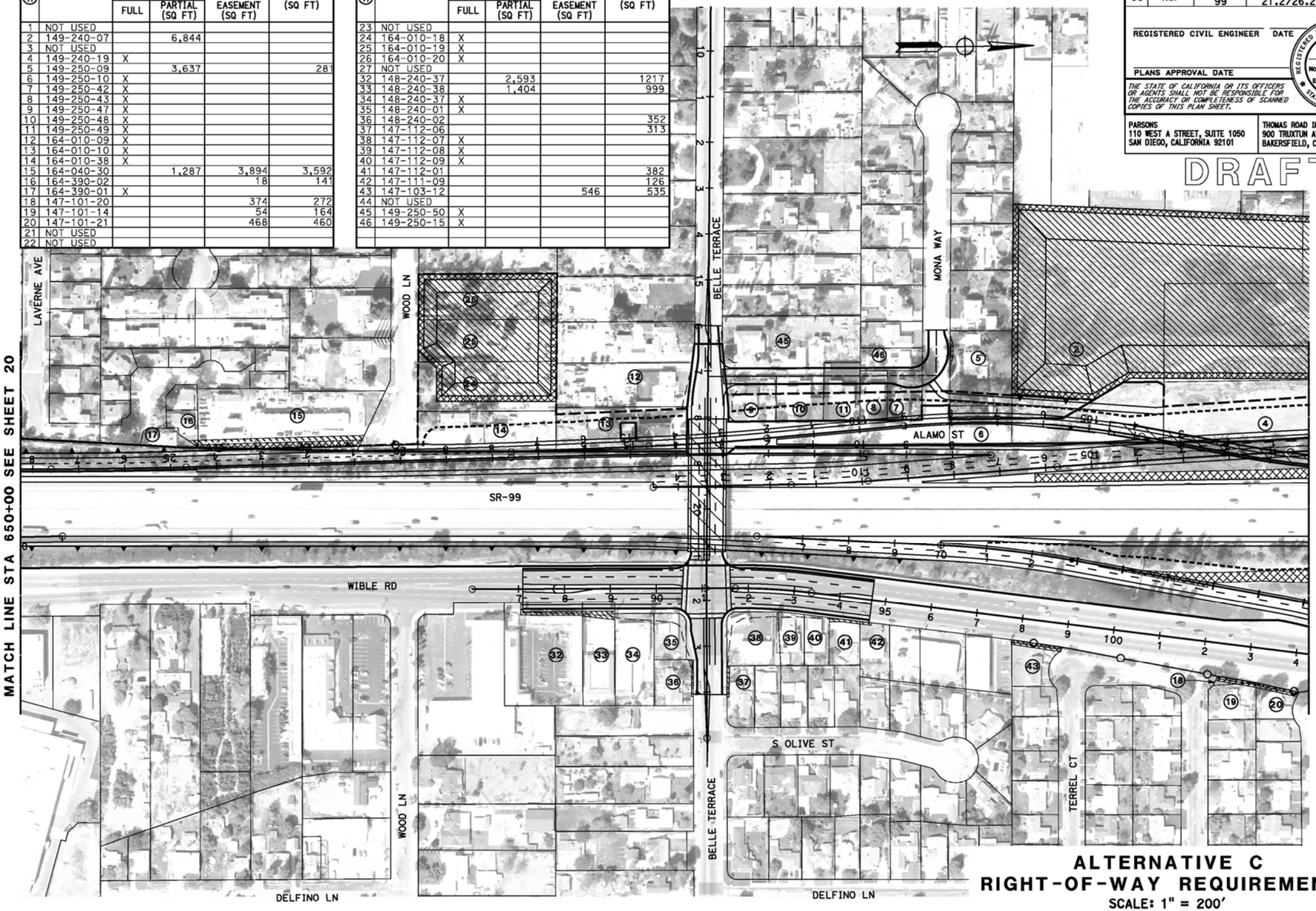

ALTERNATIVE C
RIGHT-OF-WAY REQUIREMENTS
SCALE: 1" = 200'

21

STATE OF CALIFORNIA - DEPARTMENT OF TRANSPORTATION
Caltrans

CONSULTANT FUNCTIONAL SUPERVISOR | CALCULATED-DESIGNED BY | CHECKED BY | REVISED BY | DATE REVISED

LAST REVISION 06-07-12 | DATE PLOTTED => $DATE | TIME PLOTTED => $TIME

BORDER LAST REVISED 7/2/2010 | USERNAME => $USER | DGN FILE => $REQUEST | RELATIVE BORDER SCALE IS IN INCHES 0 1 2 3 | UNIT 0000 | PROJECT NUMBER & PHASE | EA 06-48460

RIGHT-OF-WAY REQUIREMENTS

#	APN	ACQUISITIONS FULL	ACQUISITIONS PARTIAL (SQ FT)	WALL EASEMENT (SQ FT)	TCE (SQ FT)
1	332-222-16		2,393		
2	332-222-17		1,513		
3	332-222-18		1,510		
4	332-430-09		2,377		
5	332-440-07		6,525		
6	332-453-01		342		

Dist	COUNTY	ROUTE	POST MILES TOTAL PROJECT	SHEET No.	TOTAL SHEETS
06	Ker	58 99	T31.7/R55.6 21.2/26.2	22	

REGISTERED CIVIL ENGINEER DATE

PLANS APPROVAL DATE

REGISTERED PROFESSIONAL ENGINEER No. Exp. CIVIL STATE OF CALIFORNIA

THE STATE OF CALIFORNIA OR ITS OFFICERS OR AGENTS SHALL NOT BE RESPONSIBLE FOR THE ACCURACY OR COMPLETENESS OF SCANNED COPIES OF THIS PLAN SHEET.

PARSONS
110 WEST A STREET, SUITE 1050
SAN DIEGO, CALIFORNIA 92101

THOMAS ROAD IMPROVEMENT PROGRAM
900 TRUXTUN AVENUE, SUITE 200
BAKERSFIELD, CALIFORNIA 93301

DRAFT

EMPIRE DR
TRUXTUN AVE
CARRIER CANAL
BAHAMAS DR
KERN RIVER
SR-99
WESTWIND DR
19th ST
21st ST
MATCH LINE STA 761+00 SEE SHEET 21
MATCH LINE STA 785+00 SEE SHEET 23

ALTERNATIVE C
RIGHT-OF-WAY REQUIREMENTS
SCALE: 1" = 200'

22

REVISED BY | DATE REVISED
CALCULATED-DESIGNED BY | CHECKED BY
CONSULTANT FUNCTIONAL SUPERVISOR
STATE OF CALIFORNIA – DEPARTMENT OF TRANSPORTATION
Caltrans

LAST REVISION 06-25-12 | DATE PLOTTED => #DATE | TIME PLOTTED => #TIME

BORDER LAST REVISED 7/2/2010 | USERNAME => #USER | DGN FILE => #REQUEST | RELATIVE BORDER SCALE IS IN INCHES 0 1 2 3 | UNIT 0000 | PROJECT NUMBER & PHASE | EA 06-48460

RIGHT-OF-WAY REQUIREMENTS

#	APN	ACQUISITIONS FULL	ACQUISITIONS PARTIAL (SQ FT)	WALL EASEMENT (SQ FT)	TCE (SQ FT)
1	332-152-31		57	57	
2	332-152-32		3,244	3,244	

Dist	COUNTY	ROUTE	POST MILES TOTAL PROJECT	SHEET No.	TOTAL SHEETS
06	Ker	58 99	T31.7/R55.6 21.2/26.2	23	

REGISTERED CIVIL ENGINEER DATE

PLANS APPROVAL DATE

REGISTERED PROFESSIONAL ENGINEER No. Exp. CIVIL STATE OF CALIFORNIA

THE STATE OF CALIFORNIA OR ITS OFFICERS OR AGENTS SHALL NOT BE RESPONSIBLE FOR THE ACCURACY OR COMPLETENESS OF SCANNED COPIES OF THIS PLAN SHEET.

PARSONS
110 WEST A STREET, SUITE 1050
SAN DIEGO, CALIFORNIA 92101

THOMAS ROAD IMPROVEMENT PROGRAM
900 TRUXTUN AVENUE, SUITE 200
BAKERSFIELD, CALIFORNIA 93301

DRAFT

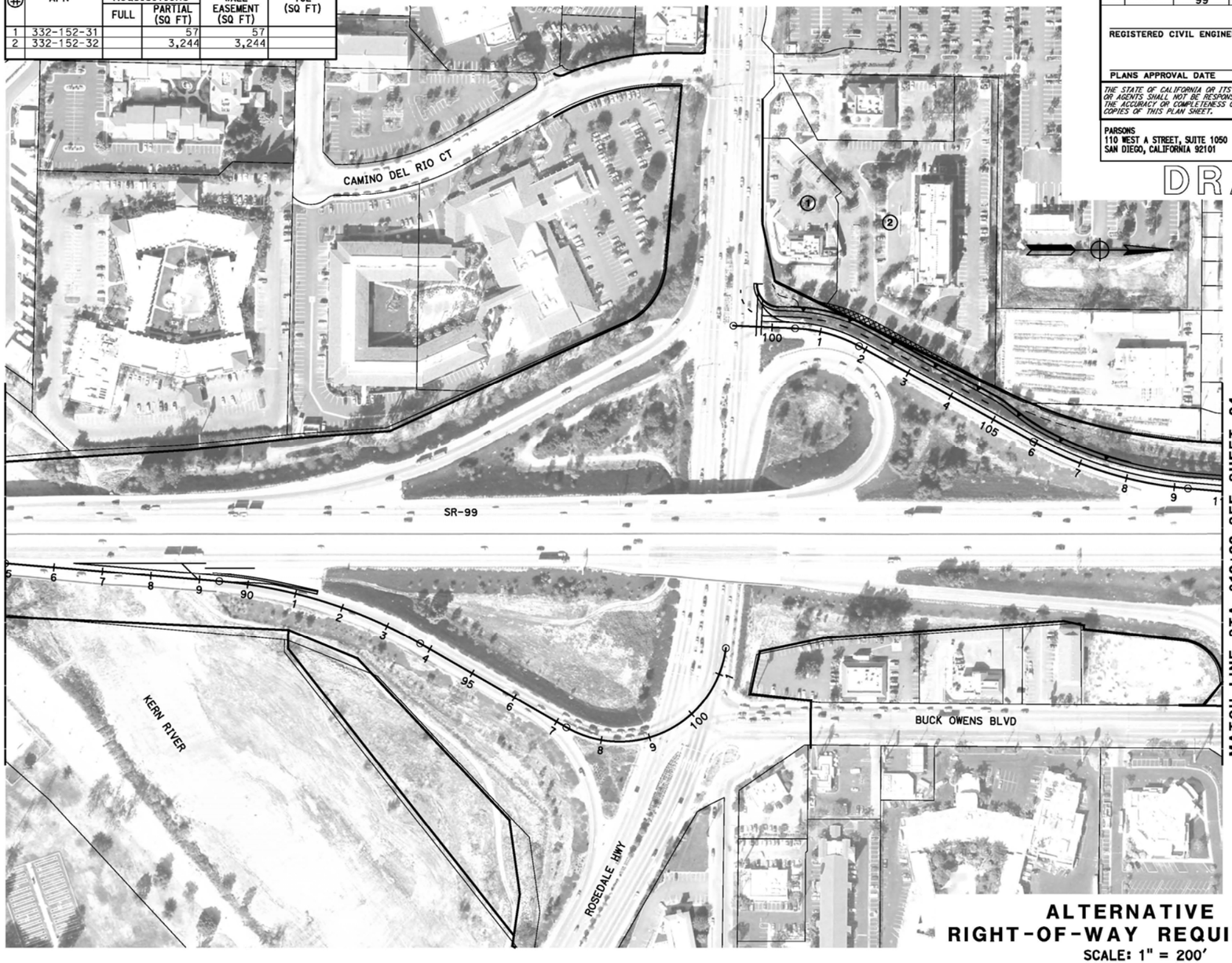

ALTERNATIVE C
RIGHT-OF-WAY REQUIREMENTS
SCALE: 1" = 200'

23

REVISED BY | DATE REVISED
CALCULATED-DESIGNED BY | CHECKED BY
CONSULTANT FUNCTIONAL SUPERVISOR
STATE OF CALIFORNIA - DEPARTMENT OF TRANSPORTATION

LAST REVISION 06-25-12 | DATE PLOTTED => @DATE | TIME PLOTTED => @TIME

BORDER LAST REVISED 7/2/2010 | USERNAME => @USER | DGN FILE => @REQUEST | RELATIVE BORDER SCALE IS IN INCHES 0 1 2 3 | UNIT 0000 | PROJECT NUMBER & PHASE | EA 06-48460

RIGHT-OF-WAY REQUIREMENTS

#	APN	ACQUISITIONS FULL	ACQUISITIONS PARTIAL (SQ FT)	WALL EASEMENT (SQ FT)	TCE (SQ FT)

Dist	COUNTY	ROUTE	POST MILES TOTAL PROJECT	SHEET No.	TOTAL SHEETS
06	Ker	58 99	T31.7/R55.6 21.2/26.2	24	

REGISTERED CIVIL ENGINEER DATE

PLANS APPROVAL DATE

REGISTERED PROFESSIONAL ENGINEER No. Exp. CIVIL STATE OF CALIFORNIA

THE STATE OF CALIFORNIA OR ITS OFFICERS OR AGENTS SHALL NOT BE RESPONSIBLE FOR THE ACCURACY OR COMPLETENESS OF SCANNED COPIES OF THIS PLAN SHEET.

PARSONS
110 WEST A STREET, SUITE 1050
SAN DIEGO, CALIFORNIA 92101

THOMAS ROAD IMPROVEMENT PROGRAM
900 TRUXTUN AVENUE, SUITE 200
BAKERSFIELD, CALIFORNIA 93301

DRAFT

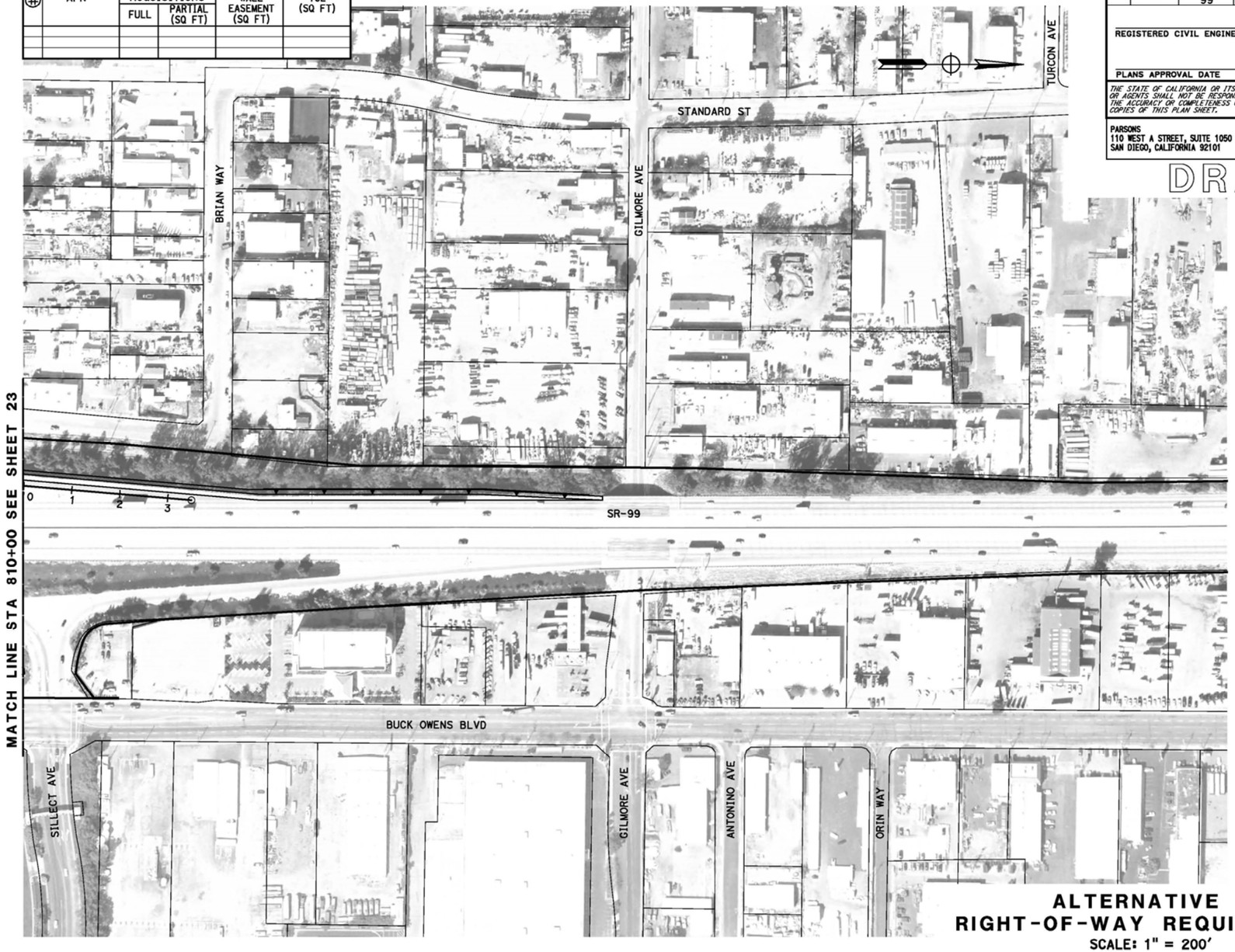

ALTERNATIVE C
RIGHT-OF-WAY REQUIREMENTS
SCALE: 1" = 200'

24

REVISED BY | DATE REVISED
CALCULATED-DESIGNED BY
CHECKED BY
CONSULTANT FUNCTIONAL SUPERVISOR
STATE OF CALIFORNIA - DEPARTMENT OF TRANSPORTATION
Caltrans

LAST REVISION 06-25-12 | DATE PLOTTED => #DATE | TIME PLOTTED => #TIME

BORDER LAST REVISED 7/2/2010 | USERNAME => #USER | DGN FILE => #REQUEST | RELATIVE BORDER SCALE IS IN INCHES 0 1 2 3 | UNIT 0000 | PROJECT NUMBER & PHASE | EA 06-48460

RIGHT-OF-WAY REQUIREMENTS

#	APN	ACQUISITIONS FULL	ACQUISITIONS PARTIAL (SQ FT)	WALL EASEMENT (SQ FT)	TCE (SQ FT)
1	104-291-31		404		
2	104-291-32		10,889		
3	104-291-33		12,582		
4	104-292-04		16,332		
5	160-010-07		49,505		



Dist	COUNTY	ROUTE	POST MILES TOTAL PROJECT	SHEET No.	TOTAL SHEETS
06	Ker	58 99	T31.7/R55.6 21.2/26.2	25	

REGISTERED CIVIL ENGINEER DATE

PLANS APPROVAL DATE

REGISTERED PROFESSIONAL ENGINEER No. Exp. CIVIL STATE OF CALIFORNIA

THE STATE OF CALIFORNIA OR ITS OFFICERS OR AGENTS SHALL NOT BE RESPONSIBLE FOR THE ACCURACY OR COMPLETENESS OF SCANNED COPIES OF THIS PLAN SHEET.

PARSONS
110 WEST A STREET, SUITE 1050
SAN DIEGO, CALIFORNIA 92101

THOMAS ROAD IMPROVEMENT PROGRAM
900 TRUXTUN AVENUE, SUITE 200
BAKERSFIELD, CALIFORNIA 93301

DRAFT

REVISED BY | DATE REVISED

CALCULATED-DESIGNED BY | CHECKED BY

CONSULTANT FUNCTIONAL SUPERVISOR

STATE OF CALIFORNIA - DEPARTMENT OF TRANSPORTATION
Caltrans

ALTERNATIVE C
RIGHT-OF-WAY REQUIREMENTS
SCALE: 1" = 200'

25

LAST REVISION | DATE PLOTTED => #DATE | TIME PLOTTED => #TIME
06-25-12

BORDER LAST REVISED 7/2/2010 | USERNAME => #USER | DGN FILE => #REQUEST | RELATIVE BORDER SCALE IS IN INCHES 0 1 2 3 | UNIT 0000 | PROJECT NUMBER & PHASE EA 06-48460

Dist	COUNTY	ROUTE	POST MILES TOTAL PROJECT	SHEET No.	TOTAL SHEETS
06	Ker	58 99	T31.7/R55.6 21.2/26.2	26	

REGISTERED CIVIL ENGINEER DATE

PLANS APPROVAL DATE

REGISTERED PROFESSIONAL ENGINEER — No. — Exp. — CIVIL — STATE OF CALIFORNIA

THE STATE OF CALIFORNIA OR ITS OFFICERS OR AGENTS SHALL NOT BE RESPONSIBLE FOR THE ACCURACY OR COMPLETENESS OF SCANNED COPIES OF THIS PLAN SHEET.

PARSONS
110 WEST A STREET, SUITE 1050
SAN DIEGO, CALIFORNIA 92101

THOMAS ROAD IMPROVEMENT PROGRAM
900 TRUXTUN AVENUE, SUITE 200
BAKERSFIELD, CALIFORNIA 93301

DRAFT

MATCH LINE SEE SHEET 25

RIGHT-OF-WAY REQUIREMENTS

#	APN	ACQUISITIONS FULL	ACQUISITIONS PARTIAL (SQ FT)	WALL EASEMENT (SQ FT)	TCE (SQ FT)
1	104-292-04		16,332		
2	160-010-07		49,505		
3	160-010-42		86,325		

ALTERNATIVE C
RIGHT-OF-WAY REQUIREMENTS

SCALE: 1" = 200'

26

STATE OF CALIFORNIA - DEPARTMENT OF TRANSPORTATION
CONSULTANT FUNCTIONAL SUPERVISOR
CALCULATED-DESIGNED BY
CHECKED BY
REVISED BY
DATE REVISED

LAST REVISION DATE PLOTTED => @DATE
TIME PLOTTED => @TIME
06-25-12

BORDER LAST REVISED 7/2/2010 | USERNAME => @USER | DGN FILE => @REQUEST | RELATIVE BORDER SCALE IS IN INCHES 0 1 2 3 | UNIT 0000 | PROJECT NUMBER & PHASE | EA 06-48460