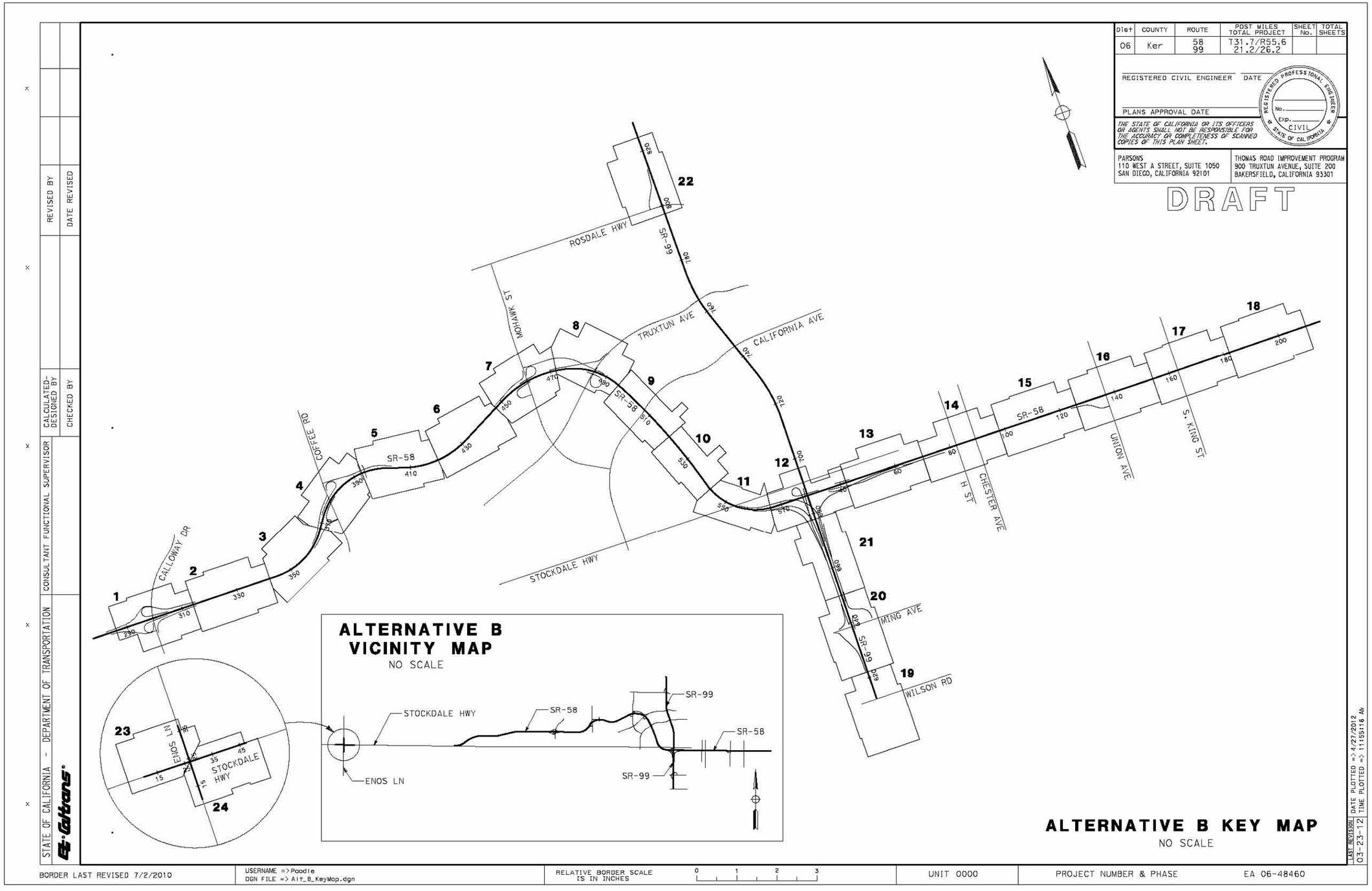
Dist
COUNTY
ROUTE
POST MILES TOTAL PROJECT
SHEET No.
TOTAL SHEETS
06
Ker
58
99
T31.7/R55.6
21.2/26.2
REGISTERED CIVIL ENGINEER
DATE
PLANS APPROVAL DATE
REGISTERED PROFESSIONAL ENGINEER
No.
Exp.
CIVIL
STATE OF CALIFORNIA
THE STATE OF CALIFORNIA OR ITS OFFICERS OR AGENTS SHALL NOT BE RESPONSIBLE FOR THE ACCURACY OR COMPLETENESS OF SCANNED COPIES OF THIS PLAN SHEET.
PARSONS
110 WEST A STREET, SUITE 1050
SAN DIEGO, CALIFORNIA 92101
THOMAS ROAD IMPROVEMENT PROGRAM
900 TRUXTUN AVENUE, SUITE 200
BAKERSFIELD, CALIFORNIA 93301
DRAFT
ROSDALE HWY
SR-99
MOHAWK ST
TRUXTUN AVE
CALIFORNIA AVE
SR-58
COFFEE RD
CALLOWAY DR
STOCKDALE HWY
S. KING ST
UNION AVE
CHESTER AVE
H ST
MING AVE
WILSON RD
ENOS LN
ALTERNATIVE B
VICINITY MAP
NO SCALE
ALTERNATIVE B KEY MAP
NO SCALE
REVISED BY
DATE REVISED
CALCULATED-DESIGNED BY
CHECKED BY
CONSULTANT FUNCTIONAL SUPERVISOR
STATE OF CALIFORNIA - DEPARTMENT OF TRANSPORTATION
Caltrans
LAST REVISION
DATE PLOTTED => 4/27/2012
TIME PLOTTED => 11:55:16 AM
03-23-12
BORDER LAST REVISED 7/2/2010
USERNAME => Poodle
DGN FILE => Alt_B_KeyMap.dgn
RELATIVE BORDER SCALE IS IN INCHES
UNIT 0000
PROJECT NUMBER & PHASE
EA 06-48460

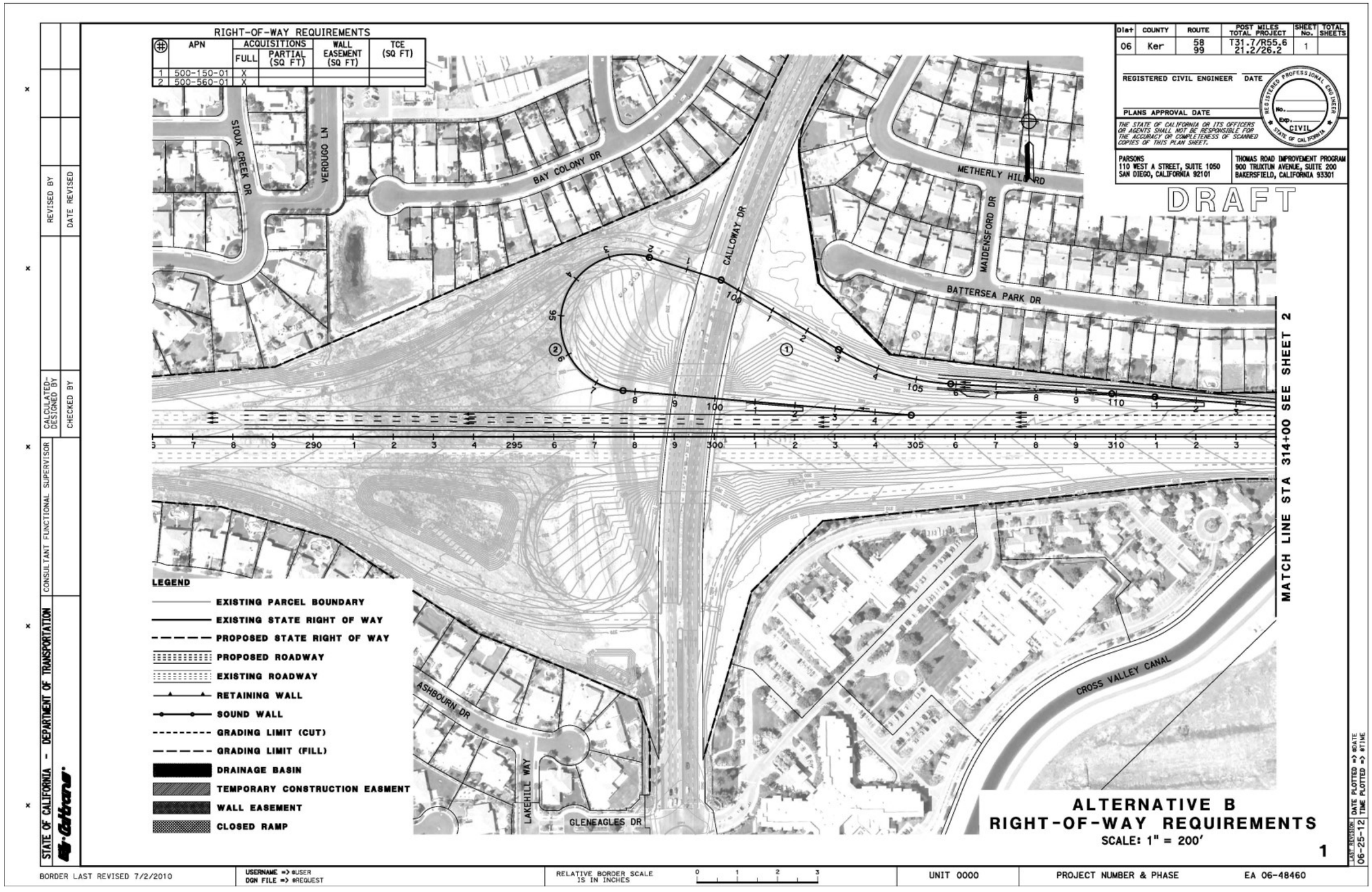
RIGHT-OF-WAY REQUIREMENTS
| APN | ACQUISITIONS FULL | PARTIAL (SQ FT) | WALL EASEMENT (SQ FT) | TCE (SQ FT)
1 | 500-150-01 | X
2 | 500-560-01 | X
Dist | COUNTY | ROUTE | POST MILES TOTAL PROJECT | SHEET No. | TOTAL SHEETS
06 | Ker | 58 99 | T31.7/R55.6 21.2/26.2 | 1
REGISTERED CIVIL ENGINEER DATE
PLANS APPROVAL DATE
THE STATE OF CALIFORNIA OR ITS OFFICERS OR AGENTS SHALL NOT BE RESPONSIBLE FOR THE ACCURACY OR COMPLETENESS OF SCANNED COPIES OF THIS PLAN SHEET.
REGISTERED PROFESSIONAL ENGINEER No. Exp. CIVIL STATE OF CALIFORNIA
PARSONS 110 WEST A STREET, SUITE 1050 SAN DIEGO, CALIFORNIA 92101
THOMAS ROAD IMPROVEMENT PROGRAM 900 TRUXTUN AVENUE, SUITE 200 BAKERSFIELD, CALIFORNIA 93301
DRAFT
SIOUX CREEK DR
VERDUGO LN
BAY COLONY DR
CALLOWAY DR
METHERLY HILL RD
MAIDENSFORD DR
BATTERSEA PARK DR
ASHBOURN DR
LAKEHILL WAY
GLENEAGLES DR
CROSS VALLEY CANAL
MATCH LINE STA 314+00 SEE SHEET 2
LEGEND
EXISTING PARCEL BOUNDARY
EXISTING STATE RIGHT OF WAY
PROPOSED STATE RIGHT OF WAY
PROPOSED ROADWAY
EXISTING ROADWAY
RETAINING WALL
SOUND WALL
GRADING LIMIT (CUT)
GRADING LIMIT (FILL)
DRAINAGE BASIN
TEMPORARY CONSTRUCTION EASMENT
WALL EASEMENT
CLOSED RAMP
ALTERNATIVE B
RIGHT-OF-WAY REQUIREMENTS
SCALE: 1" = 200'
1
STATE OF CALIFORNIA - DEPARTMENT OF TRANSPORTATION
Caltrans
CONSULTANT FUNCTIONAL SUPERVISOR
CALCULATED-DESIGNED BY
CHECKED BY
REVISED BY
DATE REVISED
LAST REVISION 06-25-12
DATE PLOTTED => #DATE
TIME PLOTTED => #TIME
BORDER LAST REVISED 7/2/2010
USERNAME => #USER
DGN FILE => #REQUEST
RELATIVE BORDER SCALE IS IN INCHES
UNIT 0000
PROJECT NUMBER & PHASE
EA 06-48460

RIGHT-OF-WAY REQUIREMENTS

#	APN	ACQUISITIONS FULL	ACQUISITIONS PARTIAL (SQ FT)	WALL EASEMENT (SQ FT)	TCE (SQ FT)
1	500-150-01	X			
2	501-010-24	X			
3	501-010-39	X			

Dist	COUNTY	ROUTE	POST MILES TOTAL PROJECT	SHEET No.	TOTAL SHEETS
06	Ker	58 99	T31.7/R55.6 21.2/26.2	2	

REGISTERED CIVIL ENGINEER DATE

PLANS APPROVAL DATE

REGISTERED PROFESSIONAL ENGINEER No. Exp. CIVIL STATE OF CALIFORNIA

THE STATE OF CALIFORNIA OR ITS OFFICERS OR AGENTS SHALL NOT BE RESPONSIBLE FOR THE ACCURACY OR COMPLETENESS OF SCANNED COPIES OF THIS PLAN SHEET.

PARSONS
110 WEST A STREET, SUITE 1050
SAN DIEGO, CALIFORNIA 92101

THOMAS ROAD IMPROVEMENT PROGRAM
900 TRUXTUN AVENUE, SUITE 200
BAKERSFIELD, CALIFORNIA 93301

DRAFT

ALTERNATIVE B
RIGHT-OF-WAY REQUIREMENTS
SCALE: 1" = 200'

2

STATE OF CALIFORNIA - DEPARTMENT OF TRANSPORTATION
Caltrans

CONSULTANT FUNCTIONAL SUPERVISOR | CALCULATED-DESIGNED BY | CHECKED BY | REVISED BY | DATE REVISED

LAST REVISION 06-25-12 | DATE PLOTTED => #DATE | TIME PLOTTED => #TIME

BORDER LAST REVISED 7/2/2010 | USERNAME => #USER | DGN FILE => #REQUEST | RELATIVE BORDER SCALE IS IN INCHES 0 1 2 3 | UNIT 0000 | PROJECT NUMBER & PHASE | EA 06-48460

RIGHT-OF-WAY REQUIREMENTS

#	APN	ACQUISITIONS FULL	ACQUISITIONS PARTIAL (SQ FT)	WALL EASEMENT (SQ FT)	TCE (SQ FT)
1	501-010-24	X			
2	501-010-23	X			
3	501-010-22	X			
4	501-250-16		20		
5	501-010-10		4,034		
6	501-010-14	X			
7	501-010-15	X			
8	501-010-48	X			
9	501-010-58	X			
10	501-010-56	X			

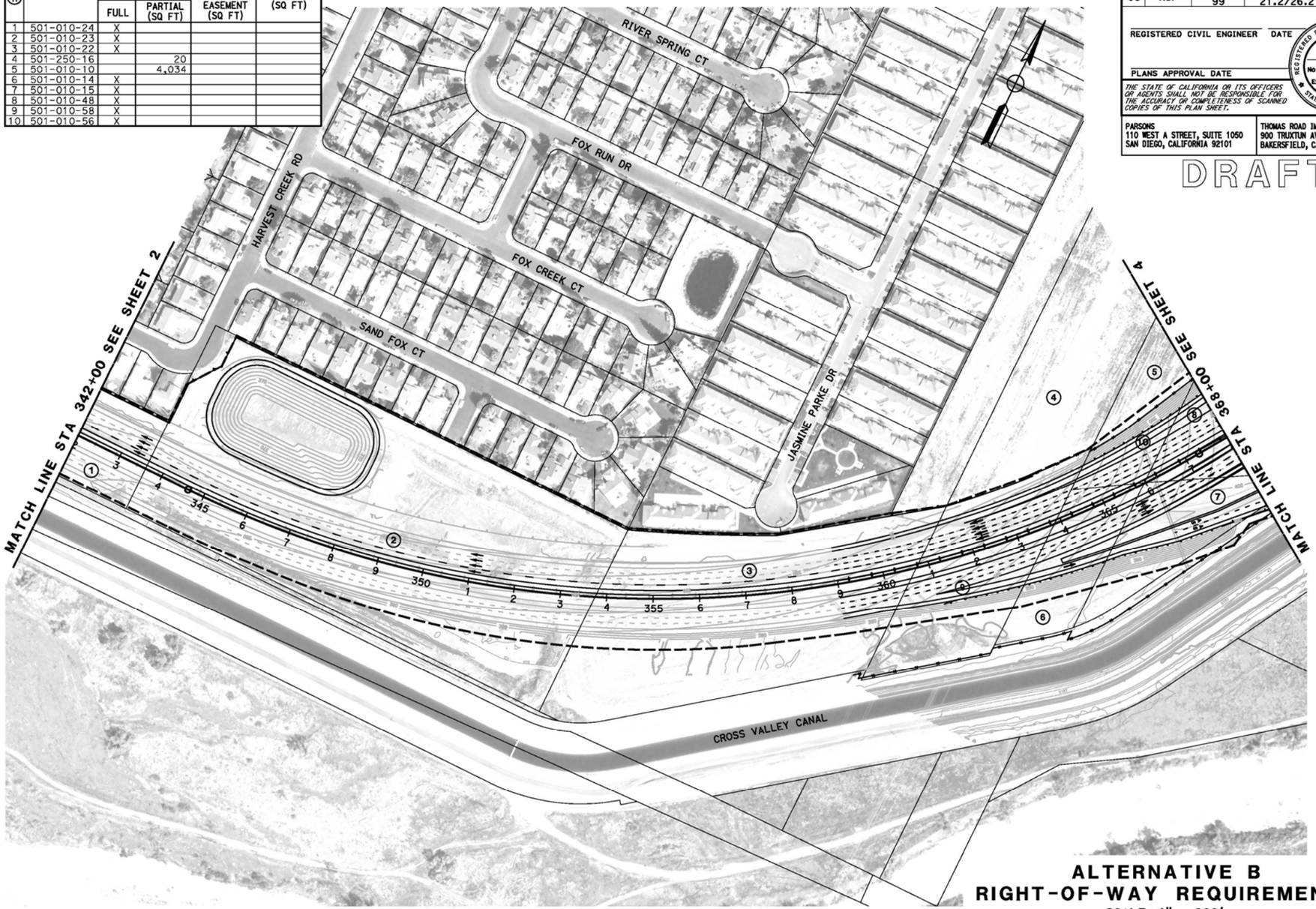

District	COUNTY	ROUTE	POST MILES TOTAL PROJECT	SHEET No.	TOTAL SHEETS
06	Ker	58 99	T31.7/R55.6 21.2/26.2	3	

REGISTERED CIVIL ENGINEER DATE

PLANS APPROVAL DATE

REGISTERED PROFESSIONAL ENGINEER No. Exp. CIVIL STATE OF CALIFORNIA

THE STATE OF CALIFORNIA OR ITS OFFICERS OR AGENTS SHALL NOT BE RESPONSIBLE FOR THE ACCURACY OR COMPLETENESS OF SCANNED COPIES OF THIS PLAN SHEET.

PARSONS
110 WEST A STREET, SUITE 1050
SAN DIEGO, CALIFORNIA 92101

THOMAS ROAD IMPROVEMENT PROGRAM
900 TRUXTUN AVENUE, SUITE 200
BAKERSFIELD, CALIFORNIA 93301

DRAFT

STATE OF CALIFORNIA - DEPARTMENT OF TRANSPORTATION

CONSULTANT FUNCTIONAL SUPERVISOR

CALCULATED-DESIGNED BY

CHECKED BY

REVISED BY

DATE REVISED

ALTERNATIVE B
RIGHT-OF-WAY REQUIREMENTS

SCALE: 1" = 200'

3

LAST REVISION 06-25-12

DATE PLOTTED => $DATE
TIME PLOTTED => $TIME

BORDER LAST REVISED 7/2/2010

USERNAME => $USER
DGN FILE => $REQUEST

RELATIVE BORDER SCALE IS IN INCHES 0 1 2 3

UNIT 0000

PROJECT NUMBER & PHASE

EA 06-48460

RIGHT-OF-WAY REQUIREMENTS

#	APN	ACQUISITIONS FULL	ACQUISITIONS PARTIAL (SQ FT)	WALL EASEMENT (SQ FT)	TCE (SQ FT)
1	501-010-07	X			
2	501-010-08	X			
3	501-010-10		4,034		
4	501-010-15	X			
5	501-010-16	X			
6	501-010-47	X			
7	501-010-48	X			
8	501-010-49	X			
9	502-010-01	X			
10	502-010-04	X			
11	502-010-05		107,243		
12	502-010-20	X			
13	502-010-41	X			

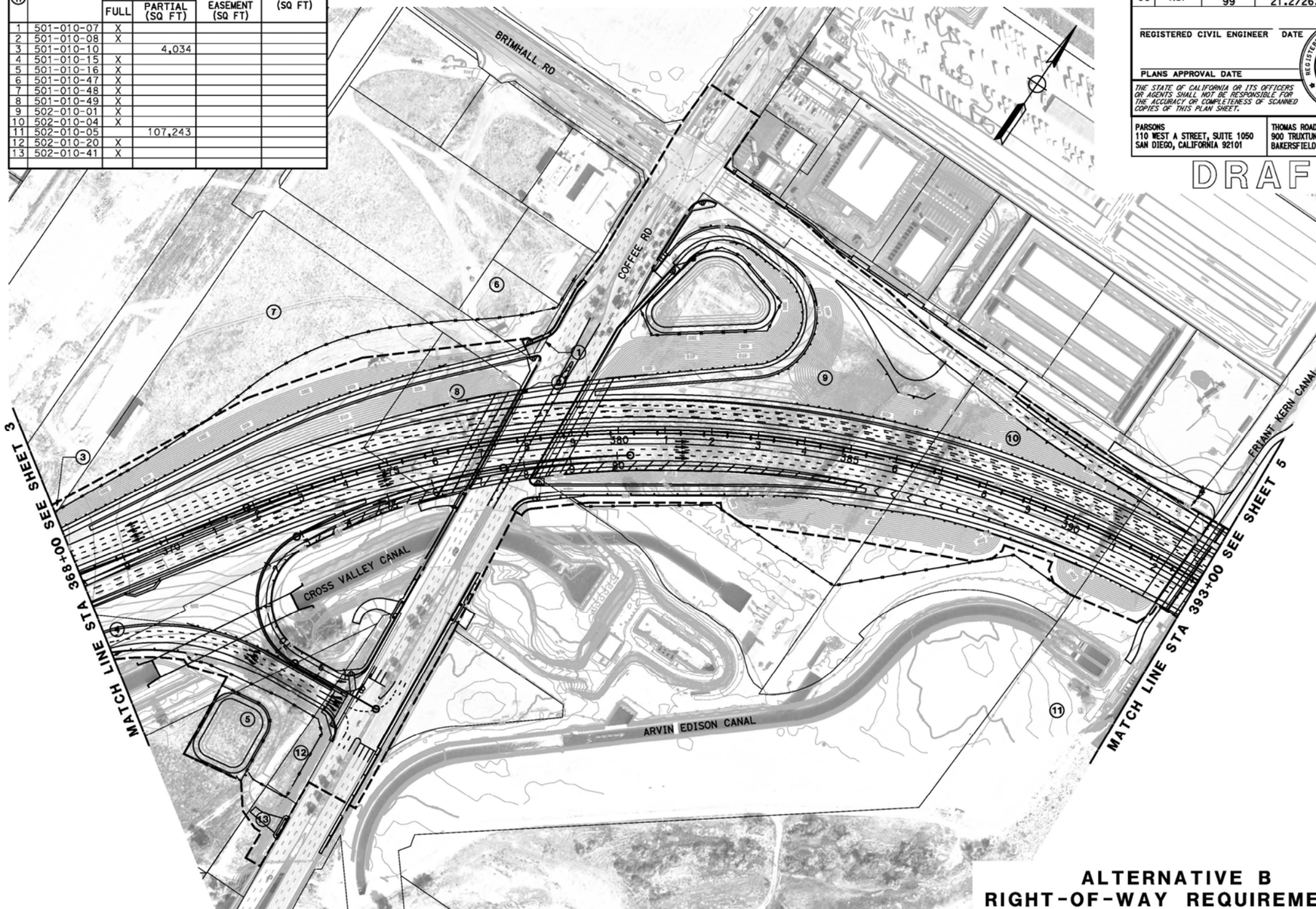

Dist	COUNTY	ROUTE	POST MILES TOTAL PROJECT	SHEET No.	TOTAL SHEETS
06	Ker	58 99	T31.7/R55.6 21.2/26.2	4	

REGISTERED CIVIL ENGINEER DATE

PLANS APPROVAL DATE

REGISTERED PROFESSIONAL ENGINEER No. Exp. CIVIL STATE OF CALIFORNIA

THE STATE OF CALIFORNIA OR ITS OFFICERS OR AGENTS SHALL NOT BE RESPONSIBLE FOR THE ACCURACY OR COMPLETENESS OF SCANNED COPIES OF THIS PLAN SHEET.

PARSONS
110 WEST A STREET, SUITE 1050
SAN DIEGO, CALIFORNIA 92101

THOMAS ROAD IMPROVEMENT PROGRAM
900 TRUXTUN AVENUE, SUITE 200
BAKERSFIELD, CALIFORNIA 93301

DRAFT

STATE OF CALIFORNIA - DEPARTMENT OF TRANSPORTATION

CONSULTANT FUNCTIONAL SUPERVISOR

CALCULATED-DESIGNED BY

CHECKED BY

REVISED BY

DATE REVISED

ALTERNATIVE B
RIGHT-OF-WAY REQUIREMENTS
SCALE: 1" = 200'

4

LAST REVISION 06-25-12

DATE PLOTTED => @DATE
TIME PLOTTED => @TIME

BORDER LAST REVISED 7/2/2010

USERNAME => @USER
DGN FILE => @REQUEST

RELATIVE BORDER SCALE IS IN INCHES 0 1 2 3

UNIT 0000

PROJECT NUMBER & PHASE

EA 06-48460

RIGHT-OF-WAY REQUIREMENTS

#	APN	ACQUISITIONS FULL	ACQUISITIONS PARTIAL (SQ FT)	WALL EASEMENT (SQ FT)	TCE (SQ FT)
1	C.O.B	X			
2	502-010-05		107,243		
3	502-010-44	X			
4	502-010-45	X			

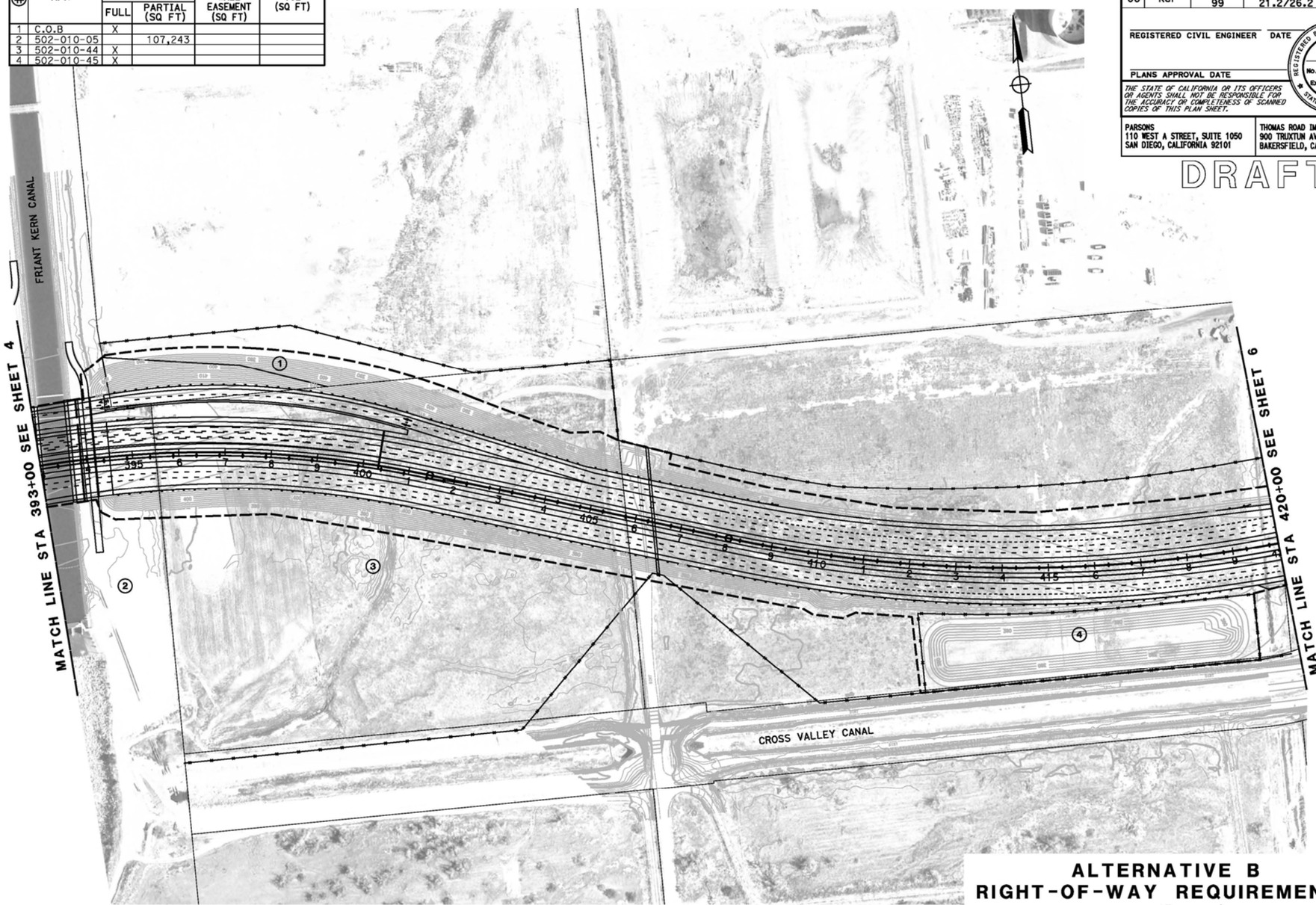

Dist	COUNTY	ROUTE	POST MILES TOTAL PROJECT	SHEET No.	TOTAL SHEETS
06	Ker	58 99	T31.7/R55.6 21.2/26.2	5	

REGISTERED CIVIL ENGINEER DATE

PLANS APPROVAL DATE

REGISTERED PROFESSIONAL ENGINEER No. Exp. CIVIL STATE OF CALIFORNIA

THE STATE OF CALIFORNIA OR ITS OFFICERS OR AGENTS SHALL NOT BE RESPONSIBLE FOR THE ACCURACY OR COMPLETENESS OF SCANNED COPIES OF THIS PLAN SHEET.

PARSONS
110 WEST A STREET, SUITE 1050
SAN DIEGO, CALIFORNIA 92101

THOMAS ROAD IMPROVEMENT PROGRAM
900 TRUXTUN AVENUE, SUITE 200
BAKERSFIELD, CALIFORNIA 93301

DRAFT

STATE OF CALIFORNIA - DEPARTMENT OF TRANSPORTATION

Caltrans

CONSULTANT FUNCTIONAL SUPERVISOR

CALCULATED-DESIGNED BY

CHECKED BY

REVISED BY

DATE REVISED

ALTERNATIVE B
RIGHT-OF-WAY REQUIREMENTS
SCALE: 1" = 200'

5

LAST REVISION 06-25-12

DATE PLOTTED => #DATE
TIME PLOTTED => #TIME

BORDER LAST REVISED 7/2/2010

USERNAME => #USER
DGN FILE => #REQUEST

RELATIVE BORDER SCALE IS IN INCHES 0 1 2 3

UNIT 0000

PROJECT NUMBER & PHASE

EA 06-48460

RIGHT-OF-WAY REQUIREMENTS

#	APN	ACQUISITIONS FULL	ACQUISITIONS PARTIAL (SQ FT)	WALL EASEMENT (SQ FT)	TCE (SQ FT)
1	331-021-02	X			
2	C.O.B	X			
3	502-010-47		4		
4	C.O.B	X			
5	502-010-12	X			
6	C.O.B	X			

Dist	COUNTY	ROUTE	POST MILES TOTAL PROJECT	SHEET No.	TOTAL SHEETS
06	Ker	58 99	T31.7/R55.6 21.2/26.2	6	

REGISTERED CIVIL ENGINEER DATE

PLANS APPROVAL DATE

REGISTERED PROFESSIONAL ENGINEER No. Exp. CIVIL STATE OF CALIFORNIA

THE STATE OF CALIFORNIA OR ITS OFFICERS OR AGENTS SHALL NOT BE RESPONSIBLE FOR THE ACCURACY OR COMPLETENESS OF SCANNED COPIES OF THIS PLAN SHEET.

PARSONS
110 WEST A STREET, SUITE 1050
SAN DIEGO, CALIFORNIA 92101

THOMAS ROAD IMPROVEMENT PROGRAM
900 TRUXTUN AVENUE, SUITE 200
BAKERSFIELD, CALIFORNIA 93301

DRAFT

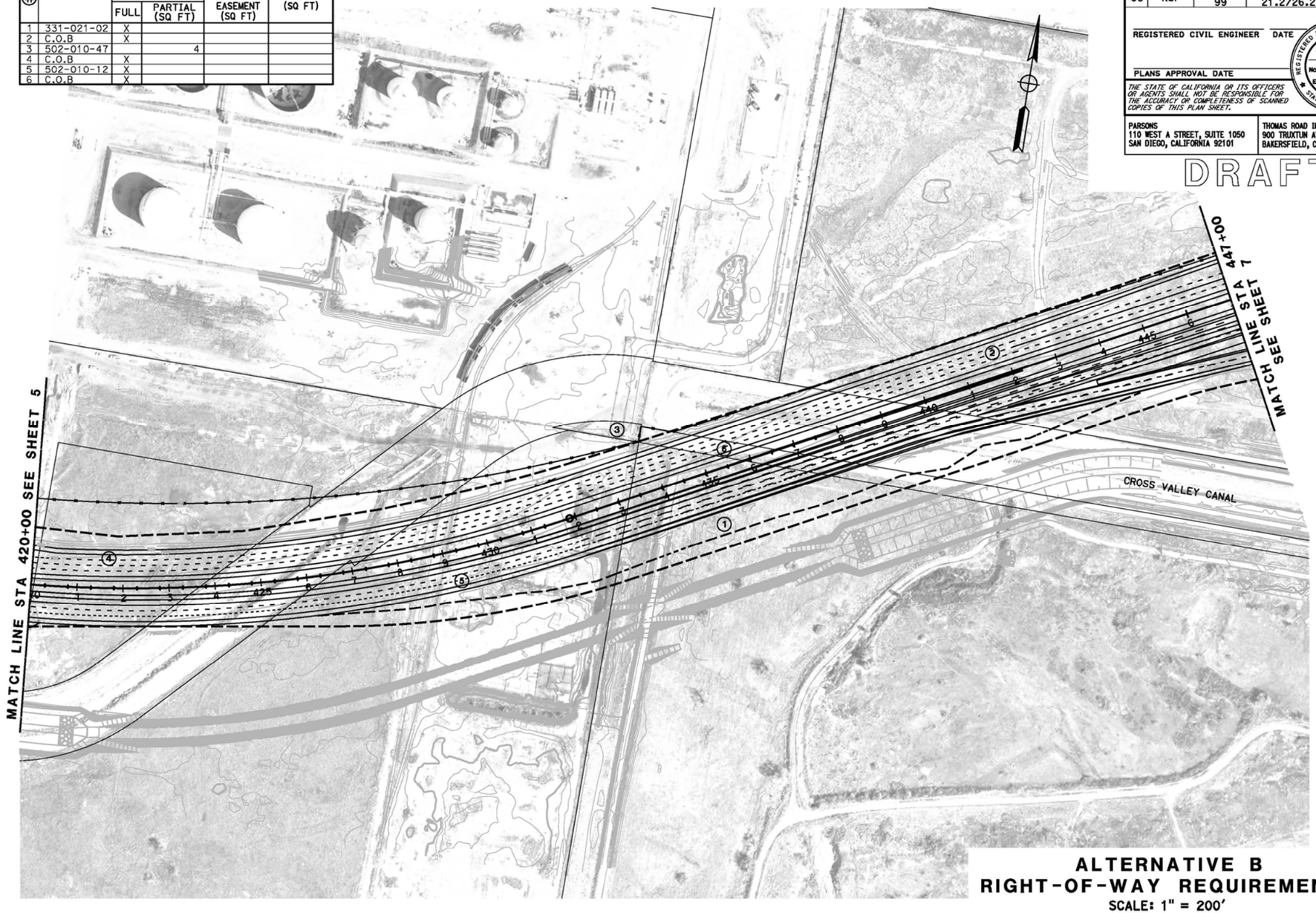

ALTERNATIVE B
RIGHT-OF-WAY REQUIREMENTS
SCALE: 1" = 200'

6

STATE OF CALIFORNIA - DEPARTMENT OF TRANSPORTATION
Caltrans

CONSULTANT FUNCTIONAL SUPERVISOR | CALCULATED-DESIGNED BY | CHECKED BY | REVISED BY | DATE REVISED

LAST REVISION 06-25-12 | DATE PLOTTED => #DATE | TIME PLOTTED => #TIME

BORDER LAST REVISED 7/2/2010 | USERNAME => #USER | DGN FILE => #REQUEST | RELATIVE BORDER SCALE IS IN INCHES 0 1 2 3 | UNIT 0000 | PROJECT NUMBER & PHASE | EA 06-48460

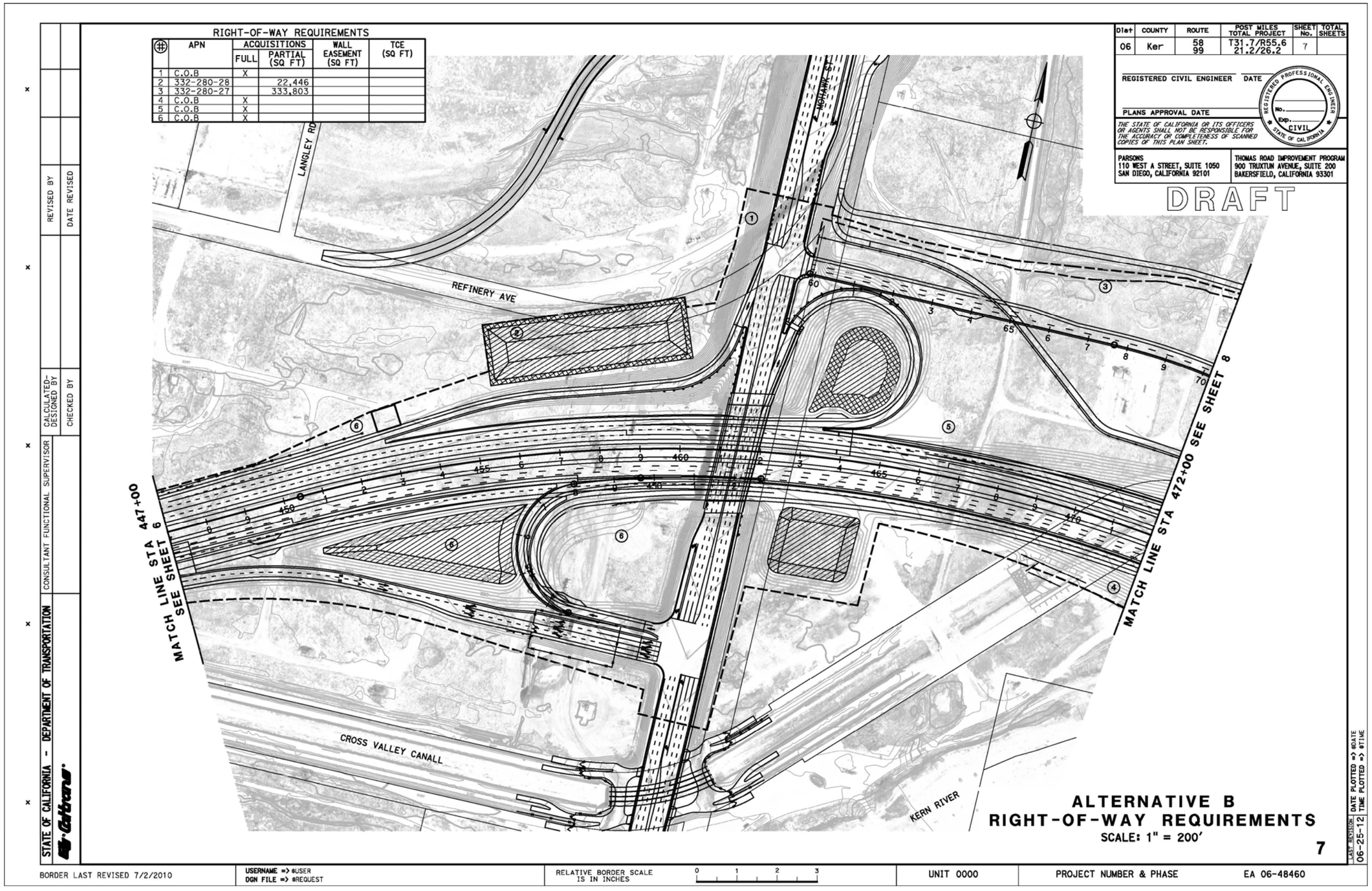
RIGHT-OF-WAY REQUIREMENTS
| APN | ACQUISITIONS FULL | PARTIAL (SQ FT) | WALL EASEMENT (SQ FT) | TCE (SQ FT)
1 | C.O.B | X
2 | 332-280-28 | 22,446
3 | 332-280-27 | 333,803
4 | C.O.B | X
5 | C.O.B | X
6 | C.O.B | X
Dist | COUNTY | ROUTE | POST MILES TOTAL PROJECT | SHEET No. | TOTAL SHEETS
06 | Ker | 58 99 | T31.7/R55.6 21.2/26.2 | 7
REGISTERED CIVIL ENGINEER DATE
PLANS APPROVAL DATE
THE STATE OF CALIFORNIA OR ITS OFFICERS OR AGENTS SHALL NOT BE RESPONSIBLE FOR THE ACCURACY OR COMPLETENESS OF SCANNED COPIES OF THIS PLAN SHEET.
REGISTERED PROFESSIONAL ENGINEER
No.
Exp.
CIVIL
STATE OF CALIFORNIA
PARSONS
110 WEST A STREET, SUITE 1050
SAN DIEGO, CALIFORNIA 92101
THOMAS ROAD IMPROVEMENT PROGRAM
900 TRUXTUN AVENUE, SUITE 200
BAKERSFIELD, CALIFORNIA 93301
DRAFT
LANGLEY RD
REFINERY AVE
MOHAWK ST
CROSS VALLEY CANALL
KERN RIVER
MATCH LINE STA 447+00 SEE SHEET 6
MATCH LINE STA 472+00 SEE SHEET 8
ALTERNATIVE B
RIGHT-OF-WAY REQUIREMENTS
SCALE: 1" = 200'
7
STATE OF CALIFORNIA - DEPARTMENT OF TRANSPORTATION
CONSULTANT FUNCTIONAL SUPERVISOR
CALCULATED-DESIGNED BY
CHECKED BY
REVISED BY
DATE REVISED
LAST REVISION 06-25-12
DATE PLOTTED => @DATE
TIME PLOTTED => $TIME
BORDER LAST REVISED 7/2/2010
USERNAME => @USER
DGN FILE => @REQUEST
RELATIVE BORDER SCALE IS IN INCHES
UNIT 0000
PROJECT NUMBER & PHASE
EA 06-48460

RIGHT-OF-WAY REQUIREMENTS

#	APN	ACQUISITIONS FULL	ACQUISITIONS PARTIAL (SQ FT)	WALL EASEMENT (SQ FT)	TCE (SQ FT)
1	020-600-08		20,378		
2	331-330-28		8		
3	331-330-41		1,262		
4	NOT USED				
5	332-256-05		11,985		
6	NOT USED				
7	332-256-48	X			
8	NOT USED				
9	NOT USED				
10	332-280-27		333,803		
11	332-280-31		16,322		
12	C.O.B	X			
13	NOT USED				
14	NOT USED				
15	C.O.B	X			
16	C.O.B	X			
17	C.O.B	X			
18	C.O.B	X			
19	C.O.B	X			
20	C.O.B	X			
21	C.O.B	X			
22	332-280-32		7,049		

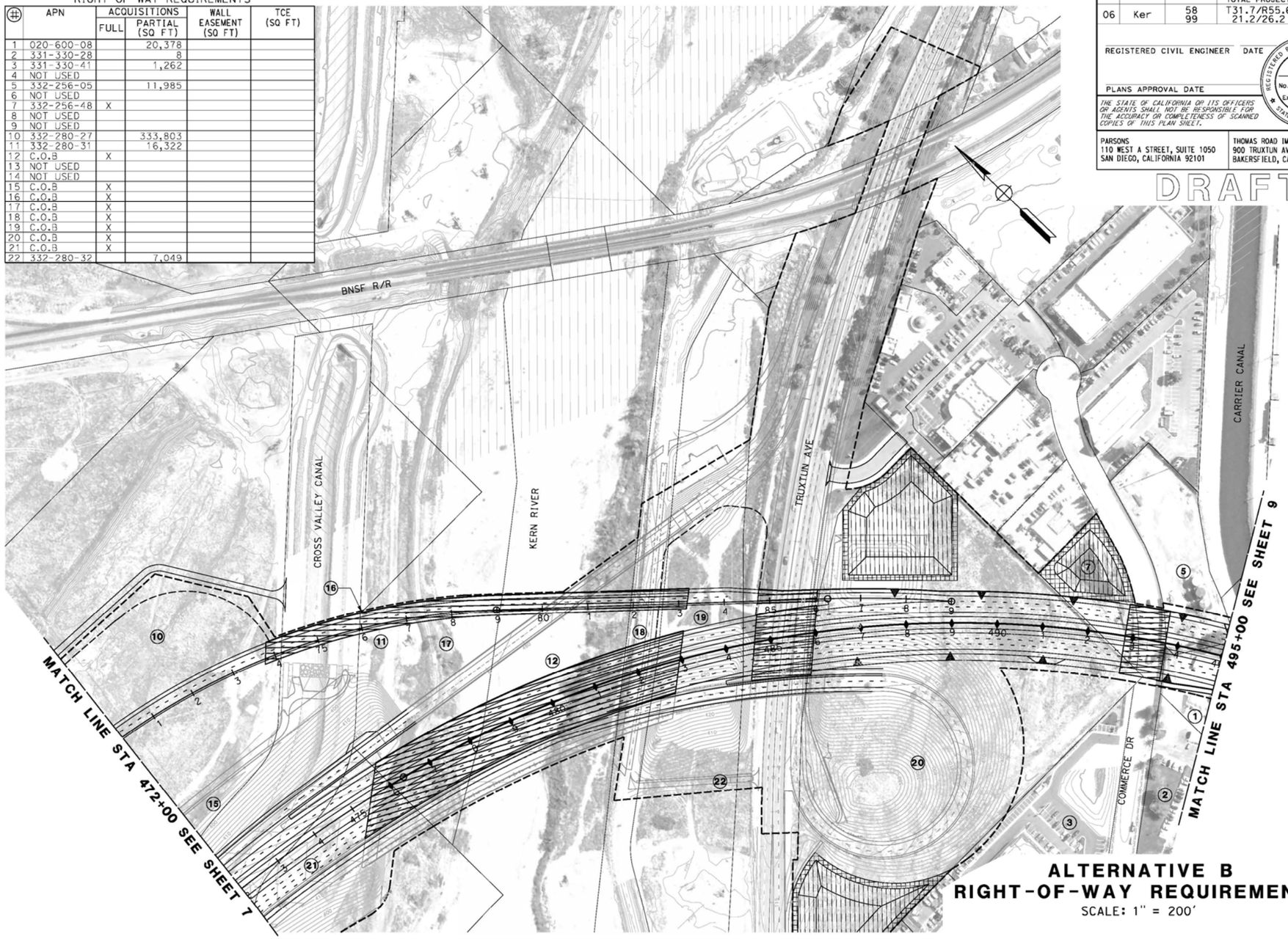

Dist	COUNTY	ROUTE	POST MILES TOTAL PROJECT	SHEET No.	TOTAL SHEETS
06	Ker	58 99	T31.7/R55.6 21.2/26.2		

REGISTERED CIVIL ENGINEER DATE

PLANS APPROVAL DATE

REGISTERED PROFESSIONAL ENGINEER No. Exp. CIVIL STATE OF CALIFORNIA

THE STATE OF CALIFORNIA OR ITS OFFICERS OR AGENTS SHALL NOT BE RESPONSIBLE FOR THE ACCURACY OR COMPLETENESS OF SCANNED COPIES OF THIS PLAN SHEET.

PARSONS
110 WEST A STREET, SUITE 1050
SAN DIEGO, CALIFORNIA 92101

THOMAS ROAD IMPROVEMENT PROGRAM
900 TRUXTUN AVENUE, SUITE 200
BAKERSFIELD, CALIFORNIA 93301

ALTERNATIVE B
RIGHT-OF-WAY REQUIREMENTS
SCALE: 1" = 200'

8

STATE OF CALIFORNIA - DEPARTMENT OF TRANSPORTATION
Caltrans
CONSULTANT FUNCTIONAL SUPERVISOR
CALCULATED-DESIGNED BY
CHECKED BY
REVISED BY
DATE REVISED

LAST REVISION 05-19-15
DATE PLOTTED => $DATE
TIME PLOTTED => $TIME

BORDER LAST REVISED 7/2/2010
USERNAME => $USER
DGN FILE => $REQUEST
RELATIVE BORDER SCALE IS IN INCHES 0 1 2 3
UNIT 0000
PROJECT NUMBER & PHASE
EA 06-48460

RIGHT-OF-WAY REQUIREMENTS

#	APN	ACQUISITIONS FULL	ACQUISITIONS PARTIAL (SQ FT)	WALL EASEMENT (SQ FT)	TCE (SQ FT)
1	020-371-01	X			
2	020-371-02	X			
3	020-371-03	X			
4	020-371-04	X			
5	020-371-05	X			
6	020-371-06	X			
7	NOT USED				
8	NOT USED				
9	NOT USED				
10	020-372-04			165	396
11	020-372-05		334	377	377
12	020-372-06	X			
13	020-373-02	X			
14	020-373-03	X			
15	020-373-04	X			
16	020-373-05	X			
17	020-373-08	X			
18	020-373-09	X			
19	020-373-10	X			
20	020-373-11	X			

RIGHT-OF-WAY REQUIREMENTS

#	APN	ACQUISITIONS FULL	ACQUISITIONS PARTIAL (SQ FT)	WALL EASEMENT (SQ FT)	TCE (SQ FT)
21	020-374-04	X			
22	020-374-10	X			
23	020-374-11	X			
24	020-374-12	X			
25	020-374-13	X			
26	020-383-02	X			
27	020-401-03	X			
28	020-401-04	X			
29	020-401-05	X			
30	020-401-06	X			
31	020-401-07	X			
32	020-512-09		270		192
33	020-512-10	X			
34	020-513-01	X			
35	020-513-02	X			
36	020-513-03		673		332
37	020-521-01	X			
38	020-521-02	X			
39	020-522-01	X			
40	020-522-02	X			

RIGHT-OF-WAY REQUIREMENTS

#	APN	ACQUISITIONS FULL	ACQUISITIONS PARTIAL (SQ FT)	WALL EASEMENT (SQ FT)	TCE (SQ FT)
41	020-600-01	X			
42	020-600-02	X			
43	020-600-04	X			
44	020-600-05	X			
45	020-600-07		32,692		
46	020-600-08		20,378		
47	332-332-13		22,012		
48	332-332-14	X			
49	332-332-15	X			
50	332-332-16	X			
51	332-332-17	X			
52	332-332-18	X			
53	332-332-19	X			
54	332-332-20	X			

Dist	COUNTY	ROUTE	POST MILES TOTAL PROJECT	SHEET No.	TOTAL SHEETS
06	Ker	58 99	T31.7/R55.6 21.2/26.2	9	

REGISTERED CIVIL ENGINEER DATE

PLANS APPROVAL DATE

REGISTERED PROFESSIONAL ENGINEER No. Exp. CIVIL STATE OF CALIFORNIA

THE STATE OF CALIFORNIA OR ITS OFFICERS OR AGENTS SHALL NOT BE RESPONSIBLE FOR THE ACCURACY OR COMPLETENESS OF SCANNED COPIES OF THIS PLAN SHEET.

PARSONS
110 WEST A STREET, SUITE 1050
SAN DIEGO, CALIFORNIA 92101

THOMAS ROAD IMPROVEMENT PROGRAM
900 TRUXTUN AVENUE, SUITE 200
BAKERSFIELD, CALIFORNIA 93301

DRAFT

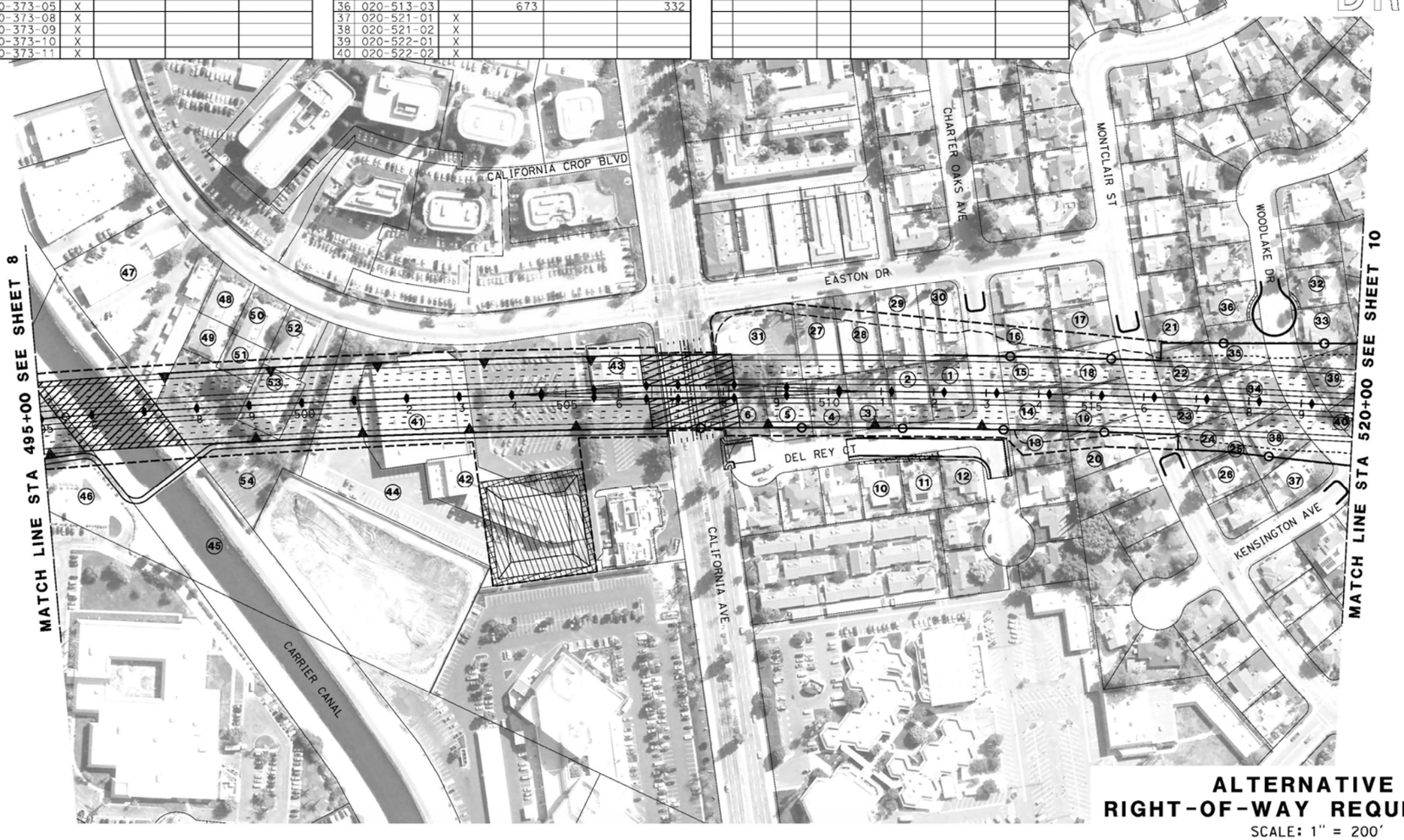

ALTERNATIVE B
RIGHT-OF-WAY REQUIREMENTS
SCALE: 1" = 200'

9

STATE OF CALIFORNIA - DEPARTMENT OF TRANSPORTATION
Caltrans
CONSULTANT FUNCTIONAL SUPERVISOR
CALCULATED-DESIGNED BY
CHECKED BY
REVISED BY
DATE REVISED

LAST REVISION 05-19-15 | DATE PLOTTED => $DATE | TIME PLOTTED => $TIME

BORDER LAST REVISED 7/2/2010 | USERNAME => $USER | DGN FILE => $REQUEST | RELATIVE BORDER SCALE IS IN INCHES 0 1 2 3 | UNIT 0000 | PROJECT NUMBER & PHASE | EA 06-48460

Dist	COUNTY	ROUTE	POST MILES TOTAL PROJECT	SHEET No.	TOTAL SHEETS
06	Ker	58 99	T31.7/R55.6 21.2/26.2	10	

REGISTERED CIVIL ENGINEER DATE

PLANS APPROVAL DATE

THE STATE OF CALIFORNIA OR ITS OFFICERS OR AGENTS SHALL NOT BE RESPONSIBLE FOR THE ACCURACY OR COMPLETENESS OF SCANNED COPIES OF THIS PLAN SHEET.

REGISTERED PROFESSIONAL ENGINEER No. Exp. CIVIL STATE OF CALIFORNIA

PARSONS
110 WEST A STREET, SUITE 1050
SAN DIEGO, CALIFORNIA 92101

THOMAS ROAD IMPROVEMENT PROGRAM
900 TRUXTUN AVENUE, SUITE 200
BAKERSFIELD, CALIFORNIA 93301

DRAFT

RIGHT-OF-WAY REQUIREMENTS

#	APN	ACQUISITIONS FULL	ACQUISITIONS PARTIAL (SQ FT)	WALL EASEMENT (SQ FT)	TCE (SQ FT)
1	NOT USED				
2	020-261-02		35	101	162
3	020-261-03	X			
4	020-261-04	X			
5	020-261-05	X			
6	020-261-06	X			
7	020-261-07	X			
8	020-262-01		78		
9	020-262-02	X			
10	020-262-03	X			
11	020-262-04	X			
12	020-262-05	X			
13	020-262-06	X			
14	020-262-07	X			
15	020-262-08	X			
16	020-265-01	X			
17	020-265-02	X			
18	020-265-03	X			
19	020-265-04	X			
20	020-265-05	X			
21	020-265-06	X			
22	020-265-07	X			
23	020-265-08	X			
24	020-265-21	X			
25	020-295-01		322		
26	NOT USED				
27	NOT USED				
28	NOT USED				
29	NOT USED				
30	NOT USED				
31	020-265-22	X			
32	020-295-02	X			
33	020-351-52		551		354
34	020-351-53		347		314
35	NOT USED				
36	020-351-55	X			
37	020-352-01	X			
38	020-352-02		590		354
39	020-352-03		198		356
40	NOT USED				
41	020-471-01	X			
42	020-471-02	X			
43	020-471-03	X			
44	020-471-04	X			
45	020-741-05	X			
46	020-471-06	X			
47	020-471-07	X			
48	020-471-08	X			
49	020-471-09	X			
50	020-471-10	X			
51	020-471-11	X			
52	020-471-12		919	694	1136
53	020-471-13		167	400	477
54	NOT USED				
55	NOT USED				
56	NOT USED				
57	NOT USED				
58	020-474-04		74		171
59	020-474-05		325		283
60	020-474-06		785		366
61	020-474-07		1109		327
62	020-474-08	X			
63	020-474-09	X			
64	020-474-10	X			
65	020-474-11	X			
66	020-474-12	X			
67	020-474-13	X			
68	020-474-14	X			
69	020-474-15	X			
70	020-474-16	X			
71	020-474-17	X			
72	020-474-18	X			
73	020-474-19	X			
74	020-474-23	X			
75	020-474-24	X			
76	NOT USED	X			
77	020-481-05	X			
78	020-481-06	X			
79	020-481-07	X			
80	020-481-08	X			
81	020-481-09	X			
82	020-481-10	X			
83	020-481-11	X			
84	NOT USED				
85	020-481-15	X			
86	020-481-16	X			
87	NOT USED				
88	020-482-06	X			
89	020-482-07	X			
90	020-482-08	X			
91	020-482-09	X			
92	020-482-10	X			
93	020-482-11	X			
94	020-482-12	X			
95	020-482-13	X			
96	020-482-14	X			
97	020-482-15	X			
98	020-482-16	X			
99	020-482-17	X			
100	020-482-18	X			
101	020-482-19	X			
102	020-482-20	X			
103	020-482-21	X			
104	020-482-22	X			
105	020-482-23	X			
106	020-482-24	X			
107	020-482-25	X			
108	020-482-26	X			
109	020-482-27	X			
110	020-482-28	X			
111	020-482-29			393	366
112	020-482-30			333	370
113	020-522-02	X			
114	020-522-03	X			
115	020-522-04	X			
116	020-522-05		747		
117	020-522-09	X			
118	020-524-06		32	87	69
119	020-524-07	X			
120	020-524-08	X			
121	020-524-09	X			
122	020-524-10	X			
123	020-524-11	X			
124	020-524-12	X			
125	020-524-16		57		488
126	020-524-17	X			
127	020-524-18	X			
128	020-524-19	X			
129	020-524-20	X			
130	020-524-21	X			
131	020-524-24	X			
132	020-524-25	X			
133	020-524-26	X			
134	020-524-28	X			
135	020-524-29	X			
136	020-295-03	X			

RIGHT-OF-WAY REQUIREMENTS

#	APN	ACQUISITIONS FULL	ACQUISITIONS PARTIAL (SQ FT)	WALL EASEMENT (SQ FT)	TCE (SQ FT)
137	020-471-17			49	91
138	020-471-16			483	531
139	020-471-15			360	400
140	020-471-14			324	360

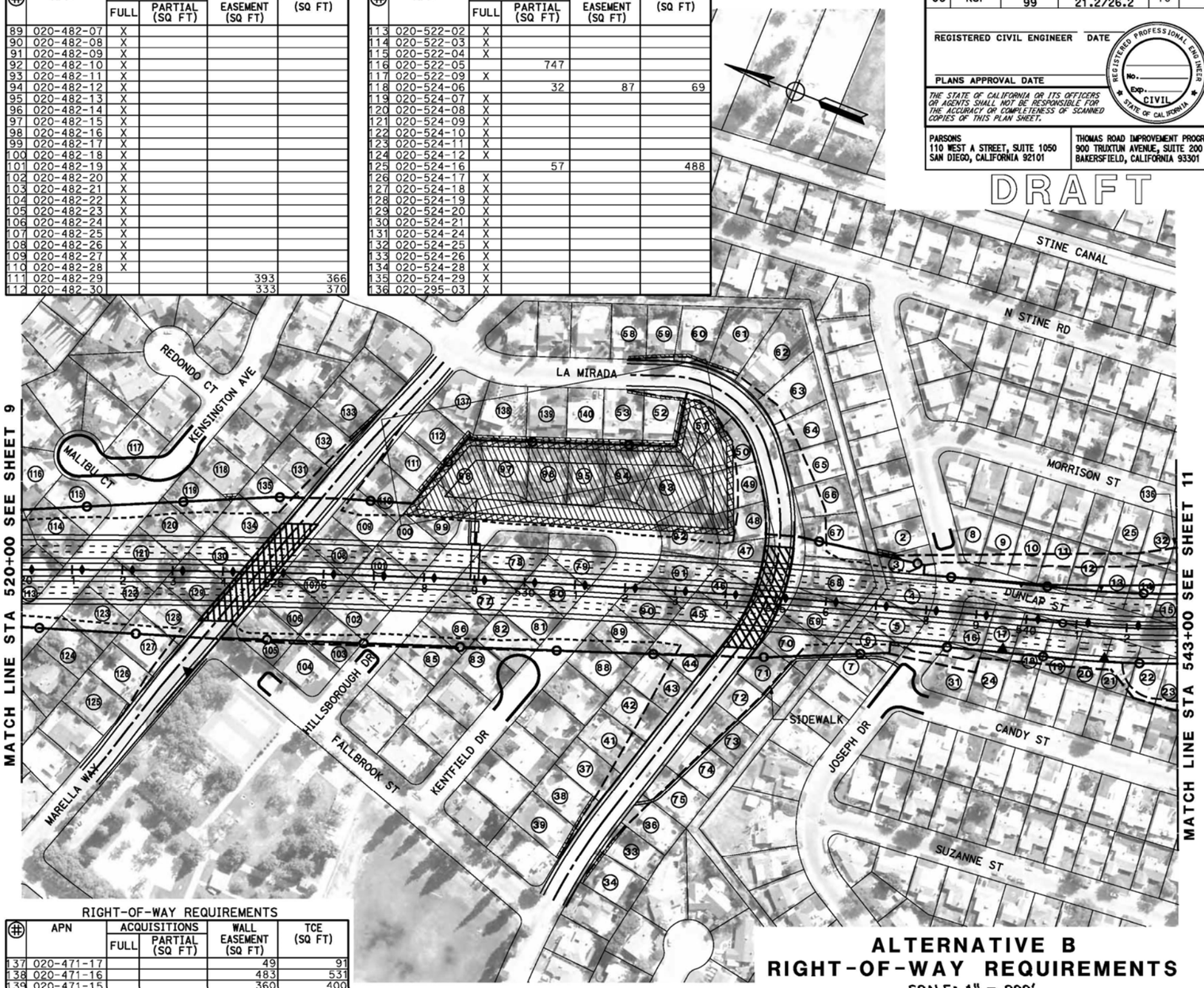

ALTERNATIVE B
RIGHT-OF-WAY REQUIREMENTS
SCALE: 1" = 200'

10

STATE OF CALIFORNIA - DEPARTMENT OF TRANSPORTATION

CONSULTANT FUNCTIONAL SUPERVISOR

CALCULATED-DESIGNED BY

CHECKED BY

REVISED BY

DATE REVISED

LAST REVISION 05-19-15 DATE PLOTTED => @DATE TIME PLOTTED => @TIME

BORDER LAST REVISED 7/2/2010

USERNAME => @USER
DGN FILE => @REQUEST

RELATIVE BORDER SCALE IS IN INCHES 0 1 2 3

UNIT 0000

PROJECT NUMBER & PHASE

EA 06-48460

Dist	COUNTY	ROUTE	POST MILES TOTAL PROJECT	SHEET No.	TOTAL SHEETS
06	Ker	58 99	T31.7/R55.6 21.2/26.2	11	

REGISTERED CIVIL ENGINEER DATE

PLANS APPROVAL DATE

REGISTERED PROFESSIONAL ENGINEER No. Exp. CIVIL STATE OF CALIFORNIA

THE STATE OF CALIFORNIA OR ITS OFFICERS OR AGENTS SHALL NOT BE RESPONSIBLE FOR THE ACCURACY OR COMPLETENESS OF SCANNED COPIES OF THIS PLAN SHEET.

PARSONS
110 WEST A STREET, SUITE 1050
SAN DIEGO, CALIFORNIA 92101

THOMAS ROAD IMPROVEMENT PROGRAM
900 TRUXTUN AVENUE, SUITE 200
BAKERSFIELD, CALIFORNIA 93301

DRAFT

RIGHT-OF-WAY REQUIREMENTS

#	APN	ACQUISITIONS FULL	ACQUISITIONS PARTIAL (SQ FT)	WALL EASEMENT (SQ FT)	TCE (SQ FT)
1	020-262-08	X			
2	020-262-09	X			
3	020-262-10	X			
4	020-262-11	X			
5	020-262-12	X			
6	020-263-01	X			
7	020-263-02	X			
8	020-263-03	X			
9	020-263-04				53
10	020-265-08	X			
11	020-265-09	X			
12	020-265-10	X			
13	020-265-11	X			
14	020-293-02	X			
15	020-293-03	X			
16	020-293-04	X			
17	020-293-05	X			
18	020-293-06	X			
19	020-293-07	X			
20	020-293-08	X			
21	020-293-09	X			
22	020-293-10	X			
23	020-293-11	X			
24	020-293-12	X			
25	020-293-13	X			
26	020-293-14	X			

RIGHT-OF-WAY REQUIREMENTS

#	APN	ACQUISITIONS FULL	ACQUISITIONS PARTIAL (SQ FT)	WALL EASEMENT (SQ FT)	TCE (SQ FT)
27	020-294-01	X			
28	020-294-02	X			
29	020-294-03	X			
30	020-294-04	X			
31	020-294-05	X			
32	020-294-06	X			
33	020-295-03	X			
34	020-295-04	X			
35	020-295-05	X			
36	020-295-06	X			
37	020-295-07	X			
38	149-101-01	X			
39	149-221-03	X			
40	149-221-04	X			
41	020-293-01		130		
42	NOT USED				
43	149-221-16	X			
44	149-221-15	X			
45	149-221-17	X			
46	NOT USED				
47	149-221-21	X			
48	149-221-26	X			
49	149-221-27	X			
50	149-222-01	X			
51	149-222-12	X			
52	149-222-14	X			

RIGHT-OF-WAY REQUIREMENTS

#	APN	ACQUISITIONS FULL	ACQUISITIONS PARTIAL (SQ FT)	WALL EASEMENT (SQ FT)	TCE (SQ FT)
53	149-222-15	X			
54	149-222-16	X			
55	149-222-17	X			
56	149-222-18	X			
57	NOT USED				
58	149-222-26	X			
59	149-222-31	X			
60	149-222-33	X			
61	149-222-34	X			
62	149-222-35	X			
63	149-232-01		628		234
64	149-232-02	X			
65	149-233-01	X			
66	149-233-04	X			
67	149-233-05	X			
68	149-233-08	X			
69	149-320-01	X			
70	149-320-02	X			
71	149-320-03	X			
72	149-320-04	X			
73	149-320-05	X			
74	149-320-06	X			
75	149-320-07	X			
76	149-320-08		564		232
77	149-320-09		369		214
78	149-221-20		942		
79	149-221-05		589		
80	149-221-08		592		

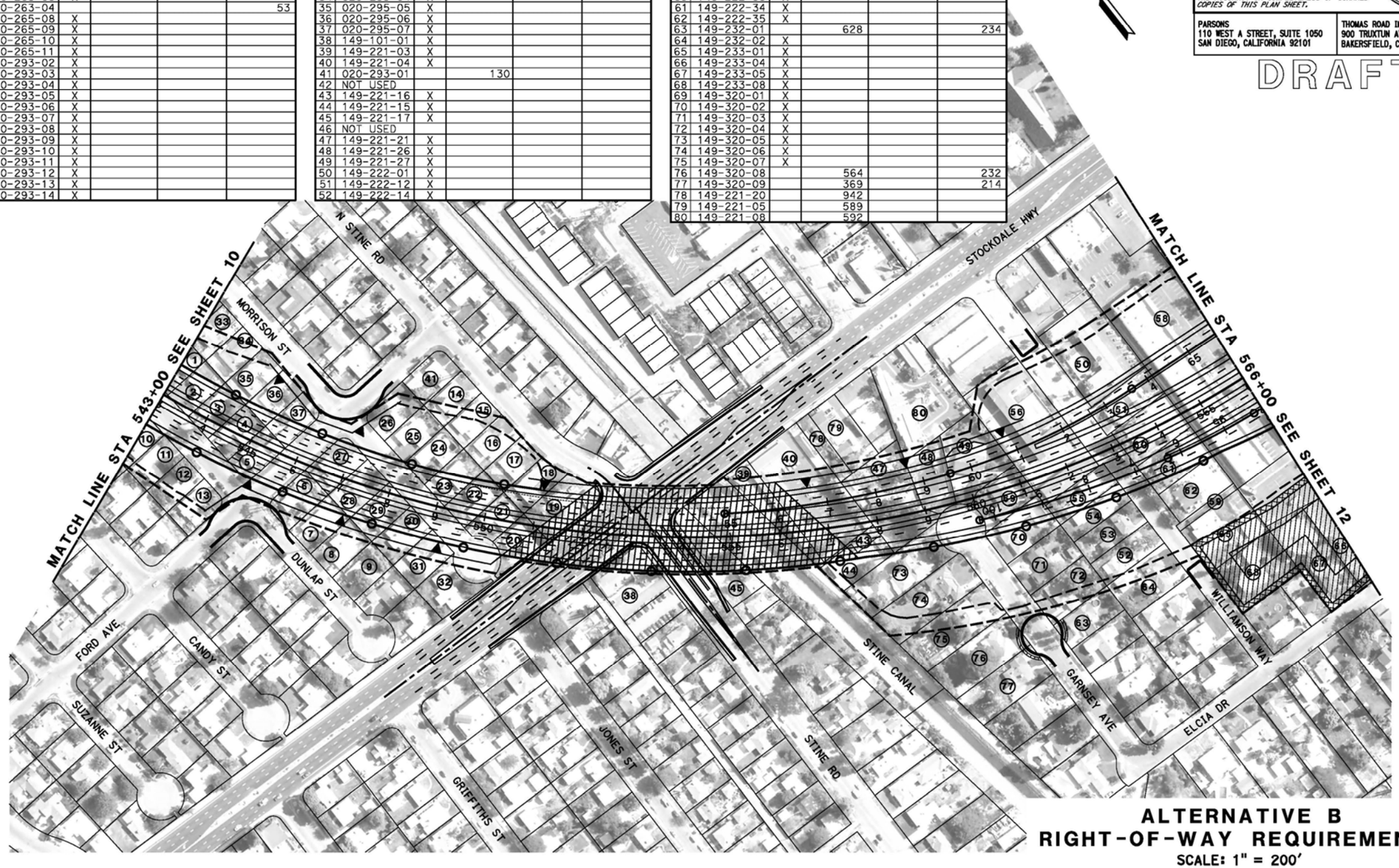

ALTERNATIVE B
RIGHT-OF-WAY REQUIREMENTS
SCALE: 1" = 200'

11

STATE OF CALIFORNIA – DEPARTMENT OF TRANSPORTATION
Caltrans

CONSULTANT FUNCTIONAL SUPERVISOR

CALCULATED-DESIGNED BY

CHECKED BY

REVISED BY

DATE REVISED

LAST REVISION 06-25-12 DATE PLOTTED => @DATE TIME PLOTTED => @TIME

BORDER LAST REVISED 7/2/2010

USERNAME => @USER
DGN FILE => @REQUEST

RELATIVE BORDER SCALE IS IN INCHES 0 1 2 3

UNIT 0000

PROJECT NUMBER & PHASE EA 06-48460

Dist	COUNTY	ROUTE	POST MILES TOTAL PROJECT	SHEET No.	TOTAL SHEETS
06	Ker	58 99	T31.7/R55.6 21.2/26.2	12	

REGISTERED CIVIL ENGINEER DATE

PLANS APPROVAL DATE

REGISTERED PROFESSIONAL ENGINEER No. Exp. CIVIL STATE OF CALIFORNIA

THE STATE OF CALIFORNIA OR ITS OFFICERS OR AGENTS SHALL NOT BE RESPONSIBLE FOR THE ACCURACY OR COMPLETENESS OF SCANNED COPIES OF THIS PLAN SHEET.

PARSONS
110 WEST A STREET, SUITE 1050
SAN DIEGO, CALIFORNIA 92101

THOMAS ROAD IMPROVEMENT PROGRAM
900 TRUXTUN AVENUE, SUITE 200
BAKERSFIELD, CALIFORNIA 93301

DRAFT

RIGHT-OF-WAY REQUIREMENTS

#	APN	ACQUISITIONS FULL	ACQUISITIONS PARTIAL (SQ FT)	WALL EASEMENT (SQ FT)	TCE (SQ FT)
1	147-032-13		1,001	497	498
2	149-190-17	X			
3	147-026-14		1,001	497	498
4	147-026-16		1,399	458	439
5	147-031-08			498	
6	147-031-27	X			
7	147-032-06			477	538
8	147-032-25			746	831
9	147-032-27	X			
10	149-180-02	X			
11	149-180-03	X			
12	149-180-21	X			
13	149-180-24	X			
14	149-180-25	X			
15	149-190-18	X			
16	149-190-06	X			
17	149-190-08	X			
18	149-190-09	X			
19	149-190-10	X			
20	149-190-11	X			

RIGHT-OF-WAY REQUIREMENTS

#	APN	ACQUISITIONS FULL	ACQUISITIONS PARTIAL (SQ FT)	WALL EASEMENT (SQ FT)	TCE (SQ FT)
21	149-190-16	X			
22	149-190-05		2,845		1,102
23	149-200-20	X			
24	NOT IN USE				
25	149-211-01		863		419
26	149-211-02		603		258
27	149-211-08	X			
28	149-211-09	X			
29	149-211-10	X			
30	149-222-04	X			
31	149-222-05	X			
32	149-222-06	X			
33	149-222-07	X			
34	149-222-08	X			
35	149-222-09	X			
36	149-222-29				434
37	149-222-38	X			
38	149-222-39	X			
39	149-233-02	X			
40	149-233-03	X			
41	149-233-04	X			
42	147-031-28			448	498
43	149-212-09			300	300
44	149-212-10			750	800
45	149-213-09			234	
46	149-213-07			410	
47	149-211-07		151	146	198

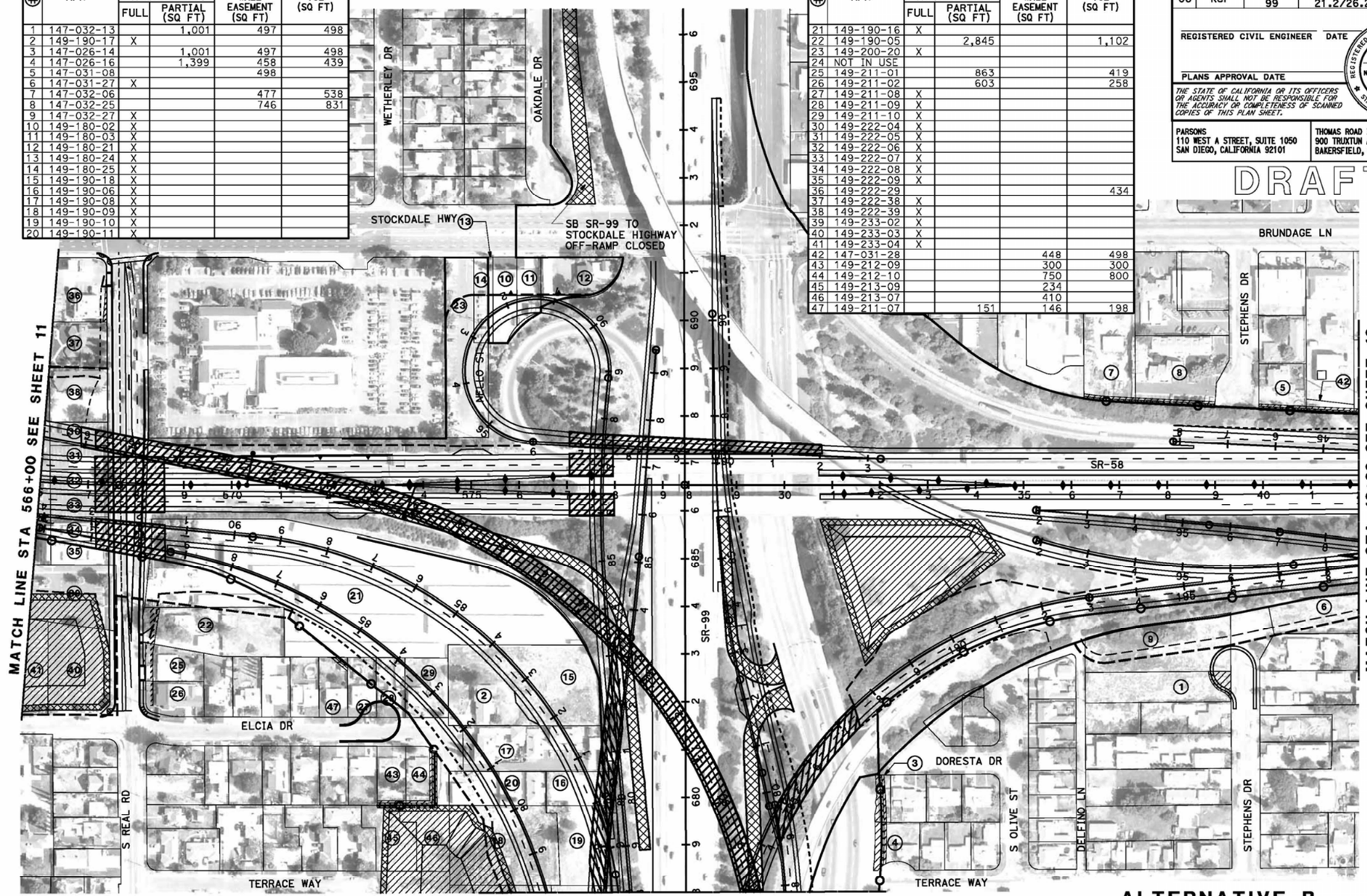

ALTERNATIVE B
RIGHT-OF-WAY REQUIREMENTS
SCALE: 1" = 200'

12

STATE OF CALIFORNIA - DEPARTMENT OF TRANSPORTATION

CONSULTANT FUNCTIONAL SUPERVISOR | CALCULATED-DESIGNED BY | CHECKED BY | REVISED BY | DATE REVISED

LAST REVISION 12-03-14 | DATE PLOTTED => @DATE | TIME PLOTTED => @TIME

BORDER LAST REVISED 7/2/2010 | USERNAME => @USER | DGN FILE => @REQUEST | RELATIVE BORDER SCALE IS IN INCHES 0 1 2 3 | UNIT 0000 | PROJECT NUMBER & PHASE | EA 06-48460

Dist	COUNTY	ROUTE	POST MILES TOTAL PROJECT	SHEET No.	TOTAL SHEETS
06	Ker	58 99	T31.7/R55.6 21.2/26.2	13	

REGISTERED CIVIL ENGINEER DATE

PLANS APPROVAL DATE

REGISTERED PROFESSIONAL ENGINEER No. Exp. CIVIL STATE OF CALIFORNIA

THE STATE OF CALIFORNIA OR ITS OFFICERS OR AGENTS SHALL NOT BE RESPONSIBLE FOR THE ACCURACY OR COMPLETENESS OF SCANNED COPIES OF THIS PLAN SHEET.

PARSONS
110 WEST A STREET, SUITE 1050
SAN DIEGO, CALIFORNIA 92101

THOMAS ROAD IMPROVEMENT PROGRAM
900 TRUXTUN AVENUE, SUITE 200
BAKERSFIELD, CALIFORNIA 93301

DRAFT

RIGHT-OF-WAY REQUIREMENTS

#	APN	ACQUISITIONS FULL	ACQUISITIONS PARTIAL (SQ FT)	WALL EASEMENT (SQ FT)	TCE (SQ FT)
1	147-031-27	X			
2	147-031-35			520	520
3	147-053-01			581	645
4	147-072-15				239
5	147-460-21			2,027	2,253
6	147-092-11			375	375
7	147-092-10			368	368
8	147-092-13			384	384
9	147-092-12			482	482
10	147-440-23			231	231
11	147-440-05			342	342
12	147-071-10			685	685
13	147-080-14			578	578
14	147-041-05			648	648
15	147-210-01			536	250
16	147-210-02			165	183
17	147-210-03			334	371
18	147-210-04			340	377
19	147-210-05			337	374
20	147-210-06			326	363

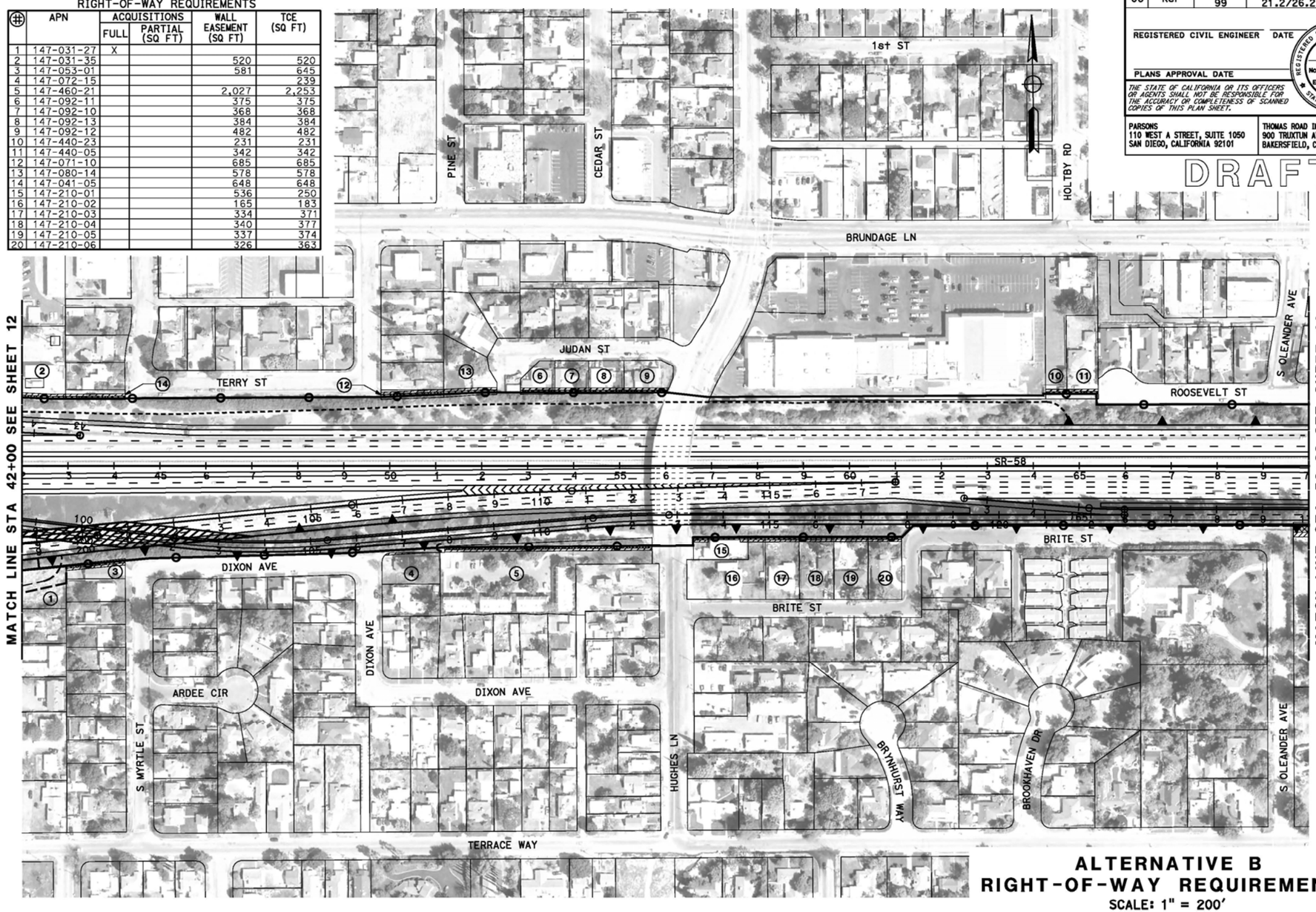

ALTERNATIVE B
RIGHT-OF-WAY REQUIREMENTS
SCALE: 1" = 200'

13

STATE OF CALIFORNIA - DEPARTMENT OF TRANSPORTATION
Caltrans

CONSULTANT FUNCTIONAL SUPERVISOR | CALCULATED-DESIGNED BY | CHECKED BY | REVISED BY | DATE REVISED

LAST REVISION 05-30-12 | DATE PLOTTED => #DATE | TIME PLOTTED => #TIME

BORDER LAST REVISED 7/2/2010 | USERNAME => #USER | DGN FILE => #REQUEST | RELATIVE BORDER SCALE IS IN INCHES 0 1 2 3 | UNIT 0000 | PROJECT NUMBER & PHASE | EA 06-48460

RIGHT-OF-WAY REQUIREMENTS

#	APN	ACQUISITIONS FULL	ACQUISITIONS PARTIAL (SQ FT)	WALL EASEMENT (SQ FT)	TCE (SQ FT)
1	011-122-17		512		302
2	147-290-02			280	280
3	011-122-16		1,016		293
4	011-122-15		358		307
5	011-122-14		209		236
6	011-111-09	X			
7	011-111-10	X			
8	011-111-11	X			
9	011-111-26	X			
10	011-111-27	X			
11	011-111-28	X			
12	011-111-37	X			
13	147-280-01		241	2,100	1,601
14	147-290-11			534	534
15	011-122-13		30		225
16	011-122-18		214		131
17	011-101-08		332		245
18	011-101-09		407		252
19	011-101-10		799		328
20	147-310-23			1,743	1,939

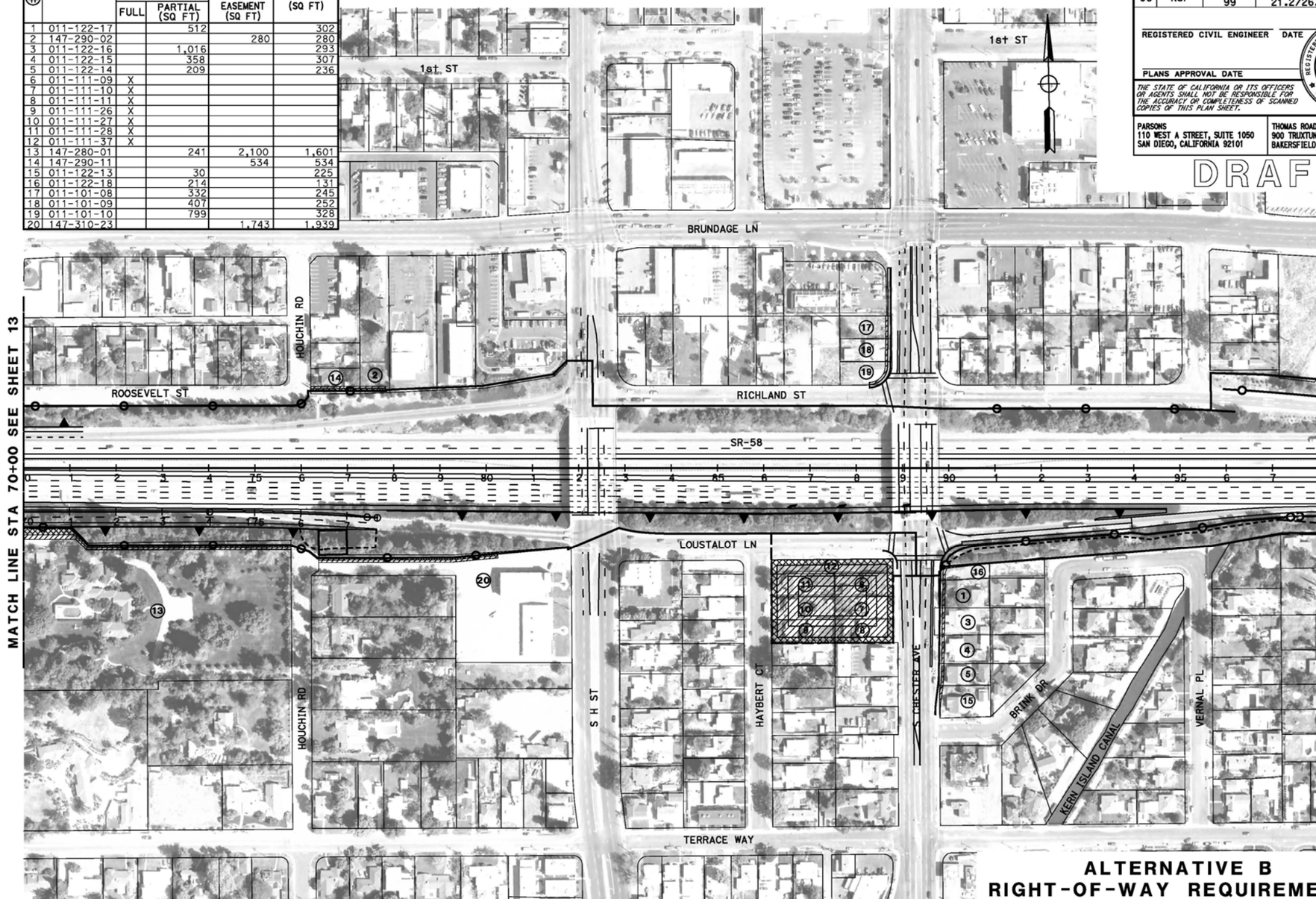

District	COUNTY	ROUTE	POST MILES TOTAL PROJECT	SHEET No.	TOTAL SHEETS
06	Ker	58 99	T31.7/R55.6 21.2/26.2	14	

REGISTERED CIVIL ENGINEER DATE

PLANS APPROVAL DATE

REGISTERED PROFESSIONAL ENGINEER No. Exp. CIVIL STATE OF CALIFORNIA

THE STATE OF CALIFORNIA OR ITS OFFICERS OR AGENTS SHALL NOT BE RESPONSIBLE FOR THE ACCURACY OR COMPLETENESS OF SCANNED COPIES OF THIS PLAN SHEET.

PARSONS
110 WEST A STREET, SUITE 1050
SAN DIEGO, CALIFORNIA 92101

THOMAS ROAD IMPROVEMENT PROGRAM
900 TRUXTUN AVENUE, SUITE 200
BAKERSFIELD, CALIFORNIA 93301

DRAFT

ALTERNATIVE B
RIGHT-OF-WAY REQUIREMENTS

SCALE: 1" = 200'

14

STATE OF CALIFORNIA - DEPARTMENT OF TRANSPORTATION

Caltrans

CONSULTANT FUNCTIONAL SUPERVISOR | CALCULATED-DESIGNED BY | CHECKED BY | REVISED BY | DATE REVISED

LAST REVISION 05-31-12 | DATE PLOTTED => $DATE | TIME PLOTTED => $TIME

BORDER LAST REVISED 7/2/2010 | USERNAME => $USER | DGN FILE => $REQUEST | RELATIVE BORDER SCALE IS IN INCHES 0 1 2 3 | UNIT 0000 | PROJECT NUMBER & PHASE | EA 06-48460

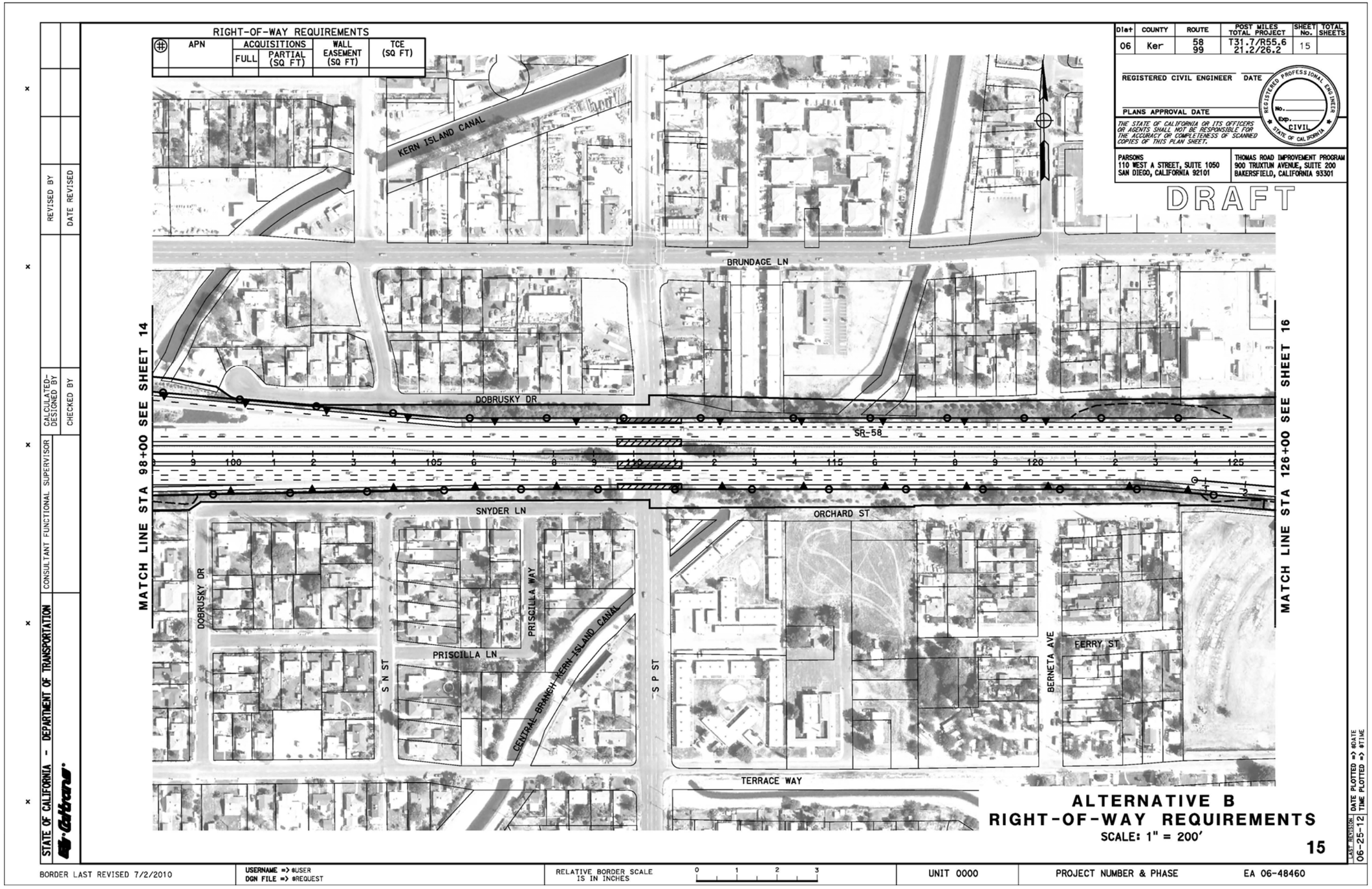
RIGHT-OF-WAY REQUIREMENTS
APN
ACQUISITIONS
FULL
PARTIAL (SQ FT)
WALL EASEMENT (SQ FT)
TCE (SQ FT)
Dist
COUNTY
ROUTE
POST MILES TOTAL PROJECT
SHEET No.
TOTAL SHEETS
06
Ker
58
99
T31.7/R55.6
21.2/26.2
15
REGISTERED CIVIL ENGINEER
DATE
PLANS APPROVAL DATE
THE STATE OF CALIFORNIA OR ITS OFFICERS OR AGENTS SHALL NOT BE RESPONSIBLE FOR THE ACCURACY OR COMPLETENESS OF SCANNED COPIES OF THIS PLAN SHEET.
REGISTERED PROFESSIONAL ENGINEER
No.
Exp.
CIVIL
STATE OF CALIFORNIA
PARSONS
110 WEST A STREET, SUITE 1050
SAN DIEGO, CALIFORNIA 92101
THOMAS ROAD IMPROVEMENT PROGRAM
900 TRUXTUN AVENUE, SUITE 200
BAKERSFIELD, CALIFORNIA 93301
DRAFT
KERN ISLAND CANAL
BRUNDAGE LN
DOBRUSKY DR
SR-58
MATCH LINE STA 98+00 SEE SHEET 14
MATCH LINE STA 126+00 SEE SHEET 16
SNYDER LN
ORCHARD ST
PRISCILLA WAY
PRISCILLA LN
CENTRAL BRANCH KERN ISLAND CANAL
S N ST
S P ST
BERNETA AVE
FERRY ST
TERRACE WAY
ALTERNATIVE B
RIGHT-OF-WAY REQUIREMENTS
SCALE: 1" = 200'
15
STATE OF CALIFORNIA - DEPARTMENT OF TRANSPORTATION
Caltrans
CONSULTANT FUNCTIONAL SUPERVISOR
CALCULATED-DESIGNED BY
CHECKED BY
REVISED BY
DATE REVISED
LAST REVISION 06-25-12
DATE PLOTTED => $DATE
TIME PLOTTED => $TIME
BORDER LAST REVISED 7/2/2010
USERNAME => $USER
DGN FILE => $REQUEST
RELATIVE BORDER SCALE IS IN INCHES
UNIT 0000
PROJECT NUMBER & PHASE
EA 06-48460

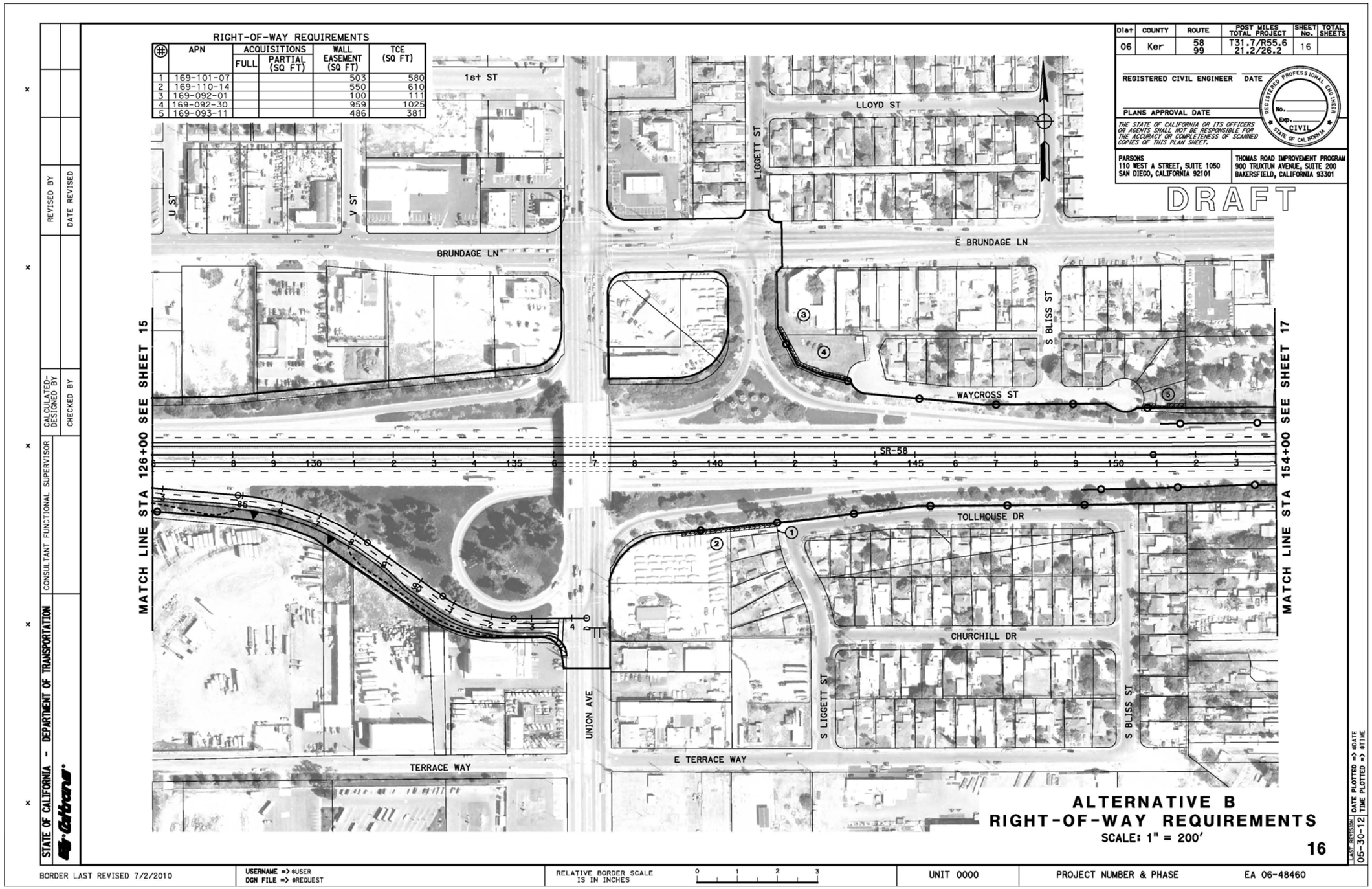
RIGHT-OF-WAY REQUIREMENTS
| APN | ACQUISITIONS FULL | ACQUISITIONS PARTIAL (SQ FT) | WALL EASEMENT (SQ FT) | TCE (SQ FT)
1 | 169-101-07 | | | 503 | 580
2 | 169-110-14 | | | 550 | 610
3 | 169-092-01 | | | 100 | 111
4 | 169-092-30 | | | 959 | 1025
5 | 169-093-11 | | | 486 | 381
Dist | COUNTY | ROUTE | POST MILES TOTAL PROJECT | SHEET No. | TOTAL SHEETS
06 | Ker | 58 99 | T31.7/R55.6 21.2/26.2 | 16
REGISTERED CIVIL ENGINEER DATE
PLANS APPROVAL DATE
THE STATE OF CALIFORNIA OR ITS OFFICERS OR AGENTS SHALL NOT BE RESPONSIBLE FOR THE ACCURACY OR COMPLETENESS OF SCANNED COPIES OF THIS PLAN SHEET.
REGISTERED PROFESSIONAL ENGINEER No. Exp. CIVIL STATE OF CALIFORNIA
PARSONS 110 WEST A STREET, SUITE 1050 SAN DIEGO, CALIFORNIA 92101
THOMAS ROAD IMPROVEMENT PROGRAM 900 TRUXTUN AVENUE, SUITE 200 BAKERSFIELD, CALIFORNIA 93301
DRAFT
1st ST
LLOYD ST
LIGGETT ST
U ST
V ST
BRUNDAGE LN
E BRUNDAGE LN
S BLISS ST
WAYCROSS ST
SR-58
MATCH LINE STA 126+00 SEE SHEET 15
MATCH LINE STA 154+00 SEE SHEET 17
TOLLHOUSE DR
CHURCHILL DR
S LIGGETT ST
S BLISS ST
UNION AVE
TERRACE WAY
E TERRACE WAY
ALTERNATIVE B
RIGHT-OF-WAY REQUIREMENTS
SCALE: 1" = 200'
16
STATE OF CALIFORNIA - DEPARTMENT OF TRANSPORTATION
Caltrans
CONSULTANT FUNCTIONAL SUPERVISOR
CALCULATED-DESIGNED BY
CHECKED BY
REVISED BY
DATE REVISED
LAST REVISION 05-30-12
DATE PLOTTED => @DATE
TIME PLOTTED => @TIME
BORDER LAST REVISED 7/2/2010
USERNAME => @USER
DGN FILE => @REQUEST
RELATIVE BORDER SCALE IS IN INCHES
UNIT 0000
PROJECT NUMBER & PHASE
EA 06-48460

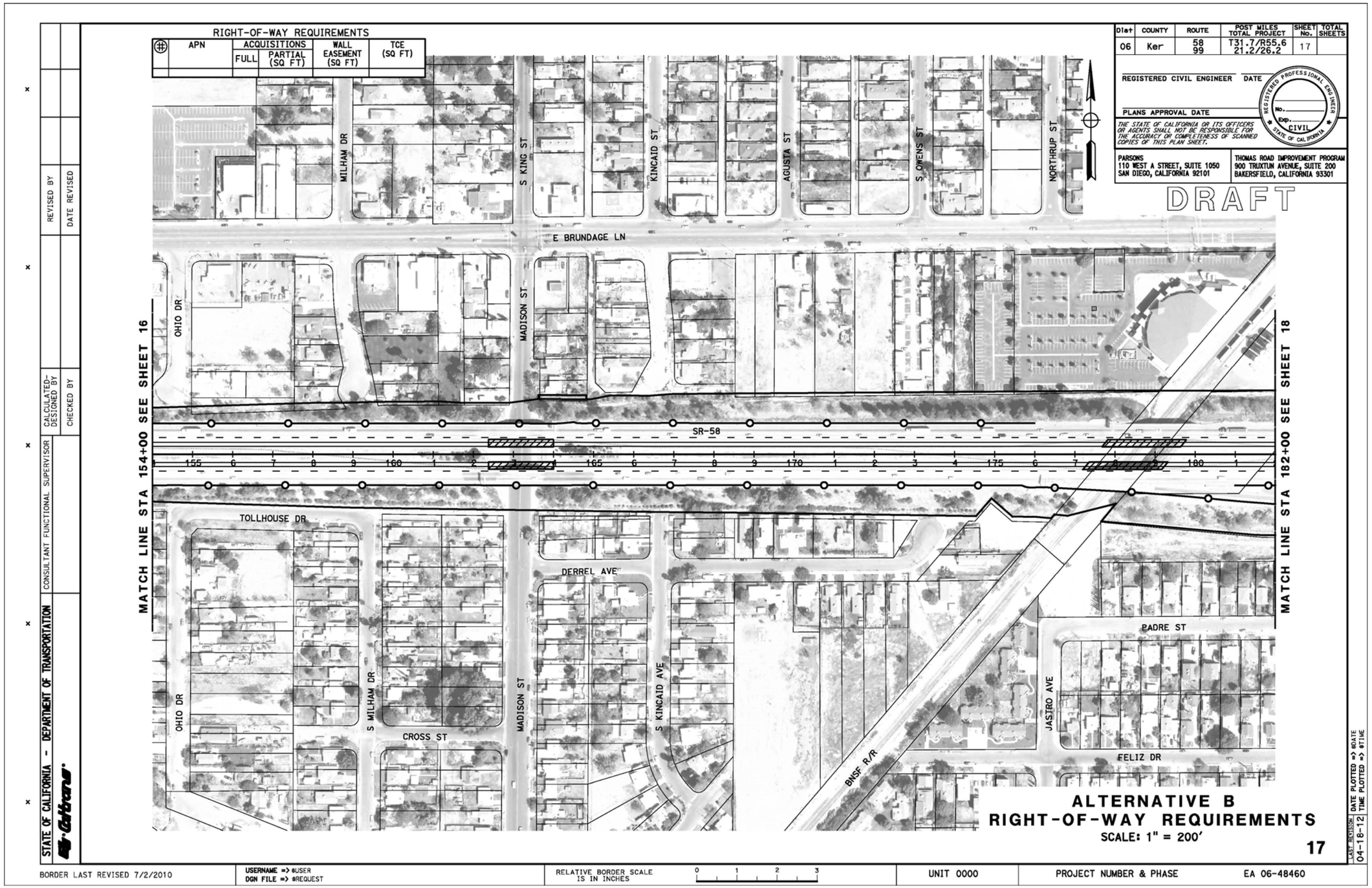
RIGHT-OF-WAY REQUIREMENTS
APN
ACQUISITIONS
FULL
PARTIAL (SQ FT)
WALL EASEMENT (SQ FT)
TCE (SQ FT)
Dist
COUNTY
ROUTE
POST MILES TOTAL PROJECT
SHEET No.
TOTAL SHEETS
06
Ker
58
99
T31.7/R55.6
21.2/26.2
17
REGISTERED CIVIL ENGINEER
DATE
PLANS APPROVAL DATE
THE STATE OF CALIFORNIA OR ITS OFFICERS OR AGENTS SHALL NOT BE RESPONSIBLE FOR THE ACCURACY OR COMPLETENESS OF SCANNED COPIES OF THIS PLAN SHEET.
REGISTERED PROFESSIONAL ENGINEER
No.
Exp.
CIVIL
STATE OF CALIFORNIA
PARSONS
110 WEST A STREET, SUITE 1050
SAN DIEGO, CALIFORNIA 92101
THOMAS ROAD IMPROVEMENT PROGRAM
900 TRUXTUN AVENUE, SUITE 200
BAKERSFIELD, CALIFORNIA 93301
DRAFT
MILHAM DR
S KING ST
KINCAID ST
AGUSTA ST
S OWENS ST
NORTHRUP ST
E BRUNDAGE LN
OHIO DR
MADISON ST
SR-58
MATCH LINE STA 154+00 SEE SHEET 16
MATCH LINE STA 182+00 SEE SHEET 18
TOLLHOUSE DR
DERREL AVE
S MILHAM DR
CROSS ST
S KINCAID AVE
BNSF R/R
PADRE ST
JASTRO AVE
FELIZ DR
ALTERNATIVE B
RIGHT-OF-WAY REQUIREMENTS
SCALE: 1" = 200'
17
REVISED BY
DATE REVISED
CALCULATED-DESIGNED BY
CHECKED BY
CONSULTANT FUNCTIONAL SUPERVISOR
STATE OF CALIFORNIA - DEPARTMENT OF TRANSPORTATION
Caltrans
LAST REVISION 04-18-12
DATE PLOTTED => @DATE
TIME PLOTTED => @TIME
BORDER LAST REVISED 7/2/2010
USERNAME => @USER
DGN FILE => @REQUEST
RELATIVE BORDER SCALE IS IN INCHES
0 1 2 3
UNIT 0000
PROJECT NUMBER & PHASE
EA 06-48460

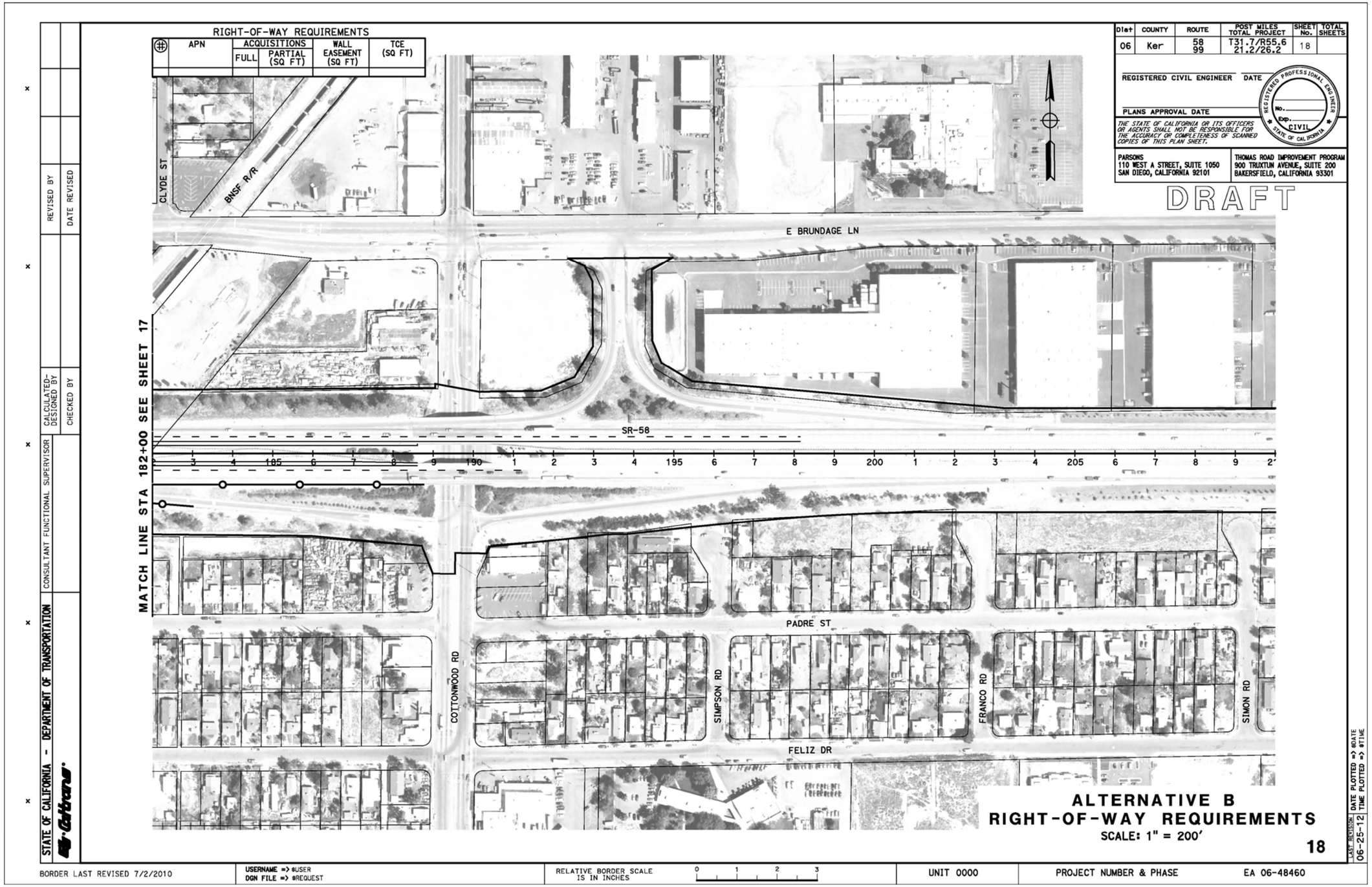
RIGHT-OF-WAY REQUIREMENTS
APN
ACQUISITIONS
FULL
PARTIAL (SQ FT)
WALL EASEMENT (SQ FT)
TCE (SQ FT)
Dist
COUNTY
ROUTE
POST MILES TOTAL PROJECT
SHEET No.
TOTAL SHEETS
06
Ker
58
99
T31.7/R55.6
21.2/26.2
18
REGISTERED CIVIL ENGINEER
DATE
PLANS APPROVAL DATE
THE STATE OF CALIFORNIA OR ITS OFFICERS OR AGENTS SHALL NOT BE RESPONSIBLE FOR THE ACCURACY OR COMPLETENESS OF SCANNED COPIES OF THIS PLAN SHEET.
REGISTERED PROFESSIONAL ENGINEER
No.
Exp.
CIVIL
STATE OF CALIFORNIA
PARSONS
110 WEST A STREET, SUITE 1050
SAN DIEGO, CALIFORNIA 92101
THOMAS ROAD IMPROVEMENT PROGRAM
900 TRUXTUN AVENUE, SUITE 200
BAKERSFIELD, CALIFORNIA 93301
DRAFT
CLYDE ST
BNSF R/R
E BRUNDAGE LN
SR-58
MATCH LINE STA 182+00 SEE SHEET 17
PADRE ST
COTTONWOOD RD
SIMPSON RD
FRANCO RD
SIMON RD
FELIZ DR
ALTERNATIVE B
RIGHT-OF-WAY REQUIREMENTS
SCALE: 1" = 200'
18
REVISED BY
DATE REVISED
CALCULATED-DESIGNED BY
CHECKED BY
SUPERVISOR
CONSULTANT FUNCTIONAL SUPERVISOR
STATE OF CALIFORNIA - DEPARTMENT OF TRANSPORTATION
LAST REVISION 06-25-12
DATE PLOTTED => $DATE
TIME PLOTTED => $TIME
BORDER LAST REVISED 7/2/2010
USERNAME => $USER
DGN FILE => $REQUEST
RELATIVE BORDER SCALE IS IN INCHES
UNIT 0000
PROJECT NUMBER & PHASE
EA 06-48460

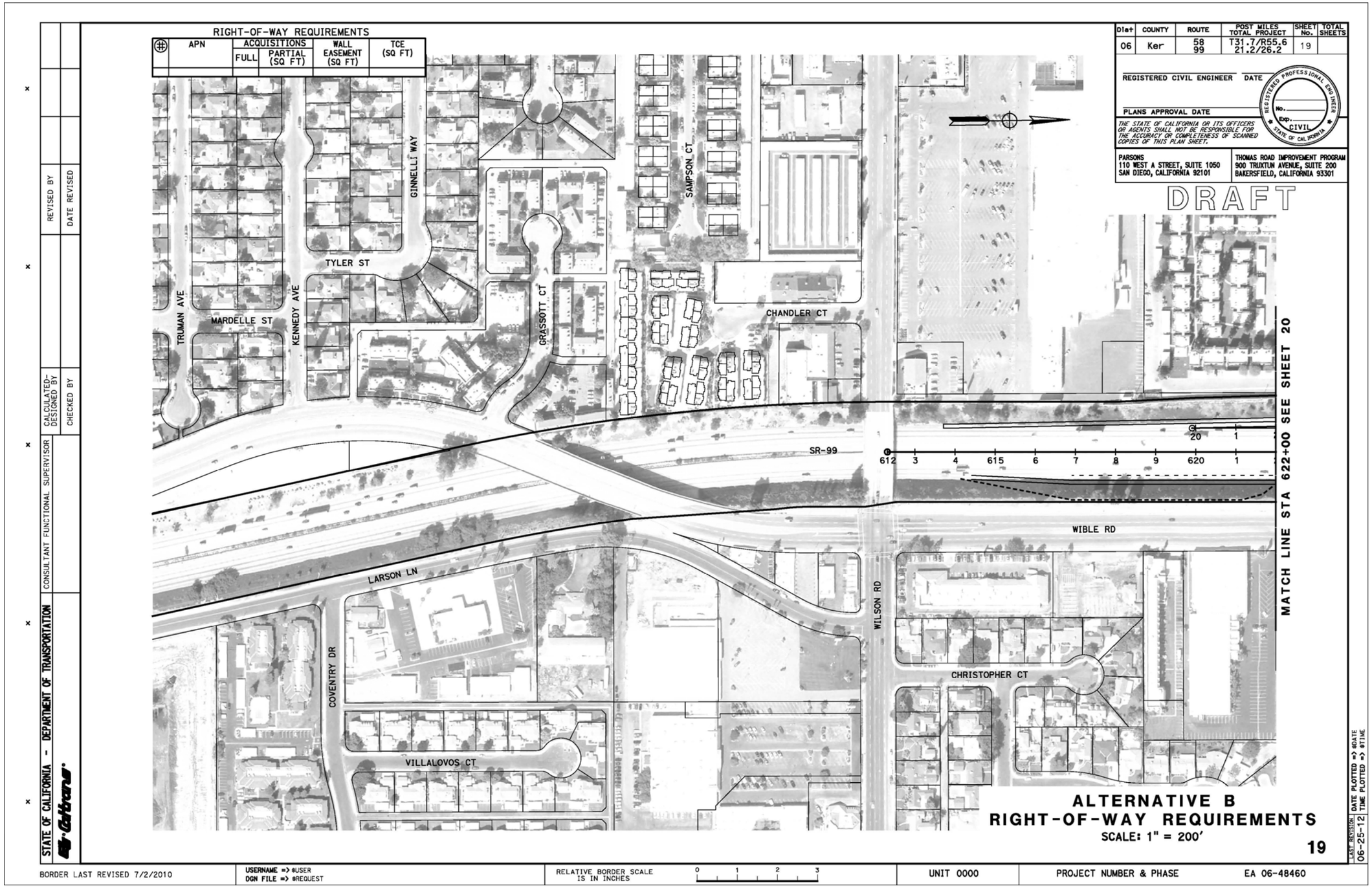
RIGHT-OF-WAY REQUIREMENTS
APN
ACQUISITIONS
FULL
PARTIAL (SQ FT)
WALL EASEMENT (SQ FT)
TCE (SQ FT)
Dist
COUNTY
ROUTE
POST MILES TOTAL PROJECT
SHEET No.
TOTAL SHEETS
06
Ker
58
99
T31.7/R55.6
21.2/26.2
19
REGISTERED CIVIL ENGINEER
DATE
PLANS APPROVAL DATE
THE STATE OF CALIFORNIA OR ITS OFFICERS OR AGENTS SHALL NOT BE RESPONSIBLE FOR THE ACCURACY OR COMPLETENESS OF SCANNED COPIES OF THIS PLAN SHEET.
REGISTERED PROFESSIONAL ENGINEER
No.
Exp.
CIVIL
STATE OF CALIFORNIA
PARSONS
110 WEST A STREET, SUITE 1050
SAN DIEGO, CALIFORNIA 92101
THOMAS ROAD IMPROVEMENT PROGRAM
900 TRUXTUN AVENUE, SUITE 200
BAKERSFIELD, CALIFORNIA 93301
DRAFT
TYLER ST
GINNELLI WAY
SAMPSON CT
TRUMAN AVE
MARDELLE ST
KENNEDY AVE
GRASSOTT CT
CHANDLER CT
SR-99
612
3
4
615
6
7
8
9
620
1
20
1
MATCH LINE STA 622+00 SEE SHEET 20
WIBLE RD
LARSON LN
WILSON RD
COVENTRY DR
CHRISTOPHER CT
VILLALOVOS CT
ALTERNATIVE B
RIGHT-OF-WAY REQUIREMENTS
SCALE: 1" = 200'
19
REVISED BY
DATE REVISED
CALCULATED-DESIGNED BY
CHECKED BY
CONSULTANT FUNCTIONAL SUPERVISOR
STATE OF CALIFORNIA - DEPARTMENT OF TRANSPORTATION
Caltrans
LAST REVISION 06-25-12
DATE PLOTTED => #DATE
TIME PLOTTED => #TIME
BORDER LAST REVISED 7/2/2010
USERNAME => #USER
DGN FILE => #REQUEST
RELATIVE BORDER SCALE IS IN INCHES
0
1
2
3
UNIT 0000
PROJECT NUMBER & PHASE
EA 06-48460

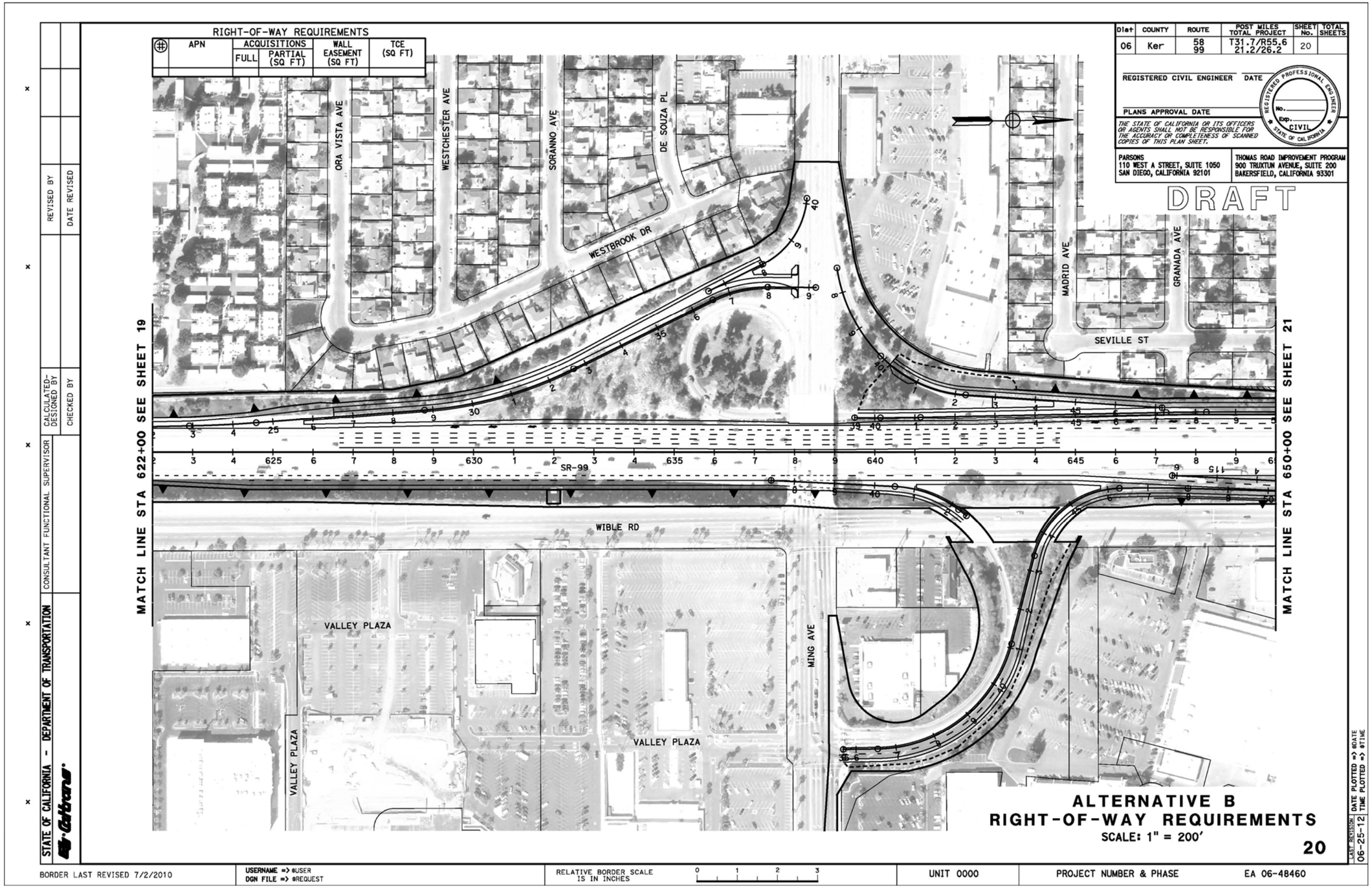
RIGHT-OF-WAY REQUIREMENTS
APN
ACQUISITIONS
FULL
PARTIAL (SQ FT)
WALL EASEMENT (SQ FT)
TCE (SQ FT)
Dist
COUNTY
ROUTE
POST MILES TOTAL PROJECT
SHEET No.
TOTAL SHEETS
06
Ker
58
99
T31.7/R55.6
21.2/26.2
20
REGISTERED CIVIL ENGINEER
DATE
PLANS APPROVAL DATE
THE STATE OF CALIFORNIA OR ITS OFFICERS OR AGENTS SHALL NOT BE RESPONSIBLE FOR THE ACCURACY OR COMPLETENESS OF SCANNED COPIES OF THIS PLAN SHEET.
REGISTERED PROFESSIONAL ENGINEER
No.
Exp.
CIVIL
STATE OF CALIFORNIA
PARSONS
110 WEST A STREET, SUITE 1050
SAN DIEGO, CALIFORNIA 92101
THOMAS ROAD IMPROVEMENT PROGRAM
900 TRUXTUN AVENUE, SUITE 200
BAKERSFIELD, CALIFORNIA 93301
DRAFT
ORA VISTA AVE
WESTCHESTER AVE
SORANNO AVE
DE SOUZA PL
WESTBROOK DR
MADRID AVE
GRANADA AVE
SEVILLE ST
SR-99
WIBLE RD
VALLEY PLAZA
MING AVE
MATCH LINE STA 622+00 SEE SHEET 19
MATCH LINE STA 650+00 SEE SHEET 21
ALTERNATIVE B
RIGHT-OF-WAY REQUIREMENTS
SCALE: 1" = 200'
20
STATE OF CALIFORNIA - DEPARTMENT OF TRANSPORTATION
Caltrans
CONSULTANT FUNCTIONAL SUPERVISOR
CALCULATED-DESIGNED BY
CHECKED BY
REVISED BY
DATE REVISED
LAST REVISION 06-25-12
DATE PLOTTED => @DATE
TIME PLOTTED => @TIME
BORDER LAST REVISED 7/2/2010
USERNAME => @USER
DGN FILE => @REQUEST
RELATIVE BORDER SCALE IS IN INCHES
UNIT 0000
PROJECT NUMBER & PHASE
EA 06-48460

RIGHT-OF-WAY REQUIREMENTS

#	APN	ACQUISITIONS FULL	ACQUISITIONS PARTIAL (SQ FT)	WALL EASEMENT (SQ FT)	TCE (SQ FT)
1	147-101-12			325	283
2	147-101-14			52	152
3	147-101-21			471	458
4	147-103-12			552	535
5	147-111-07				499
6	147-111-09				326
7	147-111-11				333
8	147-111-13				587
9	147-112-01				334
10	147-112-06				324
11	147-112-07	X			
12	147-112-08	X			
13	147-112-09	X			
14	148-240-01	X			
15	148-240-02				352
16	148-240-37		3,413		851
17	148-240-38		1,403		349
18	147-240-39	X			
19	148-240-55		2,210		543
20	149-240-07		89,373		
21	149-240-18		18,918		

RIGHT-OF-WAY REQUIREMENTS

#	APN	ACQUISITIONS FULL	ACQUISITIONS PARTIAL (SQ FT)	WALL EASEMENT (SQ FT)	TCE (SQ FT)
22	149-240-17	X			
23	149-250-09		5,272		
24	149-250-10	X			
25	149-250-42	X			
26	149-250-43	X			
27	149-250-47	X			
28	149-250-48	X			
29	149-250-49	X			
30	149-250-50		15		
31	164-010-08				144
32	164-010-09				97
33	164-010-10	X			
34	164-010-18	X			
35	164-010-19	X			
36	164-010-20	X			
37	164-010-38	X			
38	164-390-01	X			
39	164-390-02			223	325
40	164-010-38		1,828	6,110	3,601

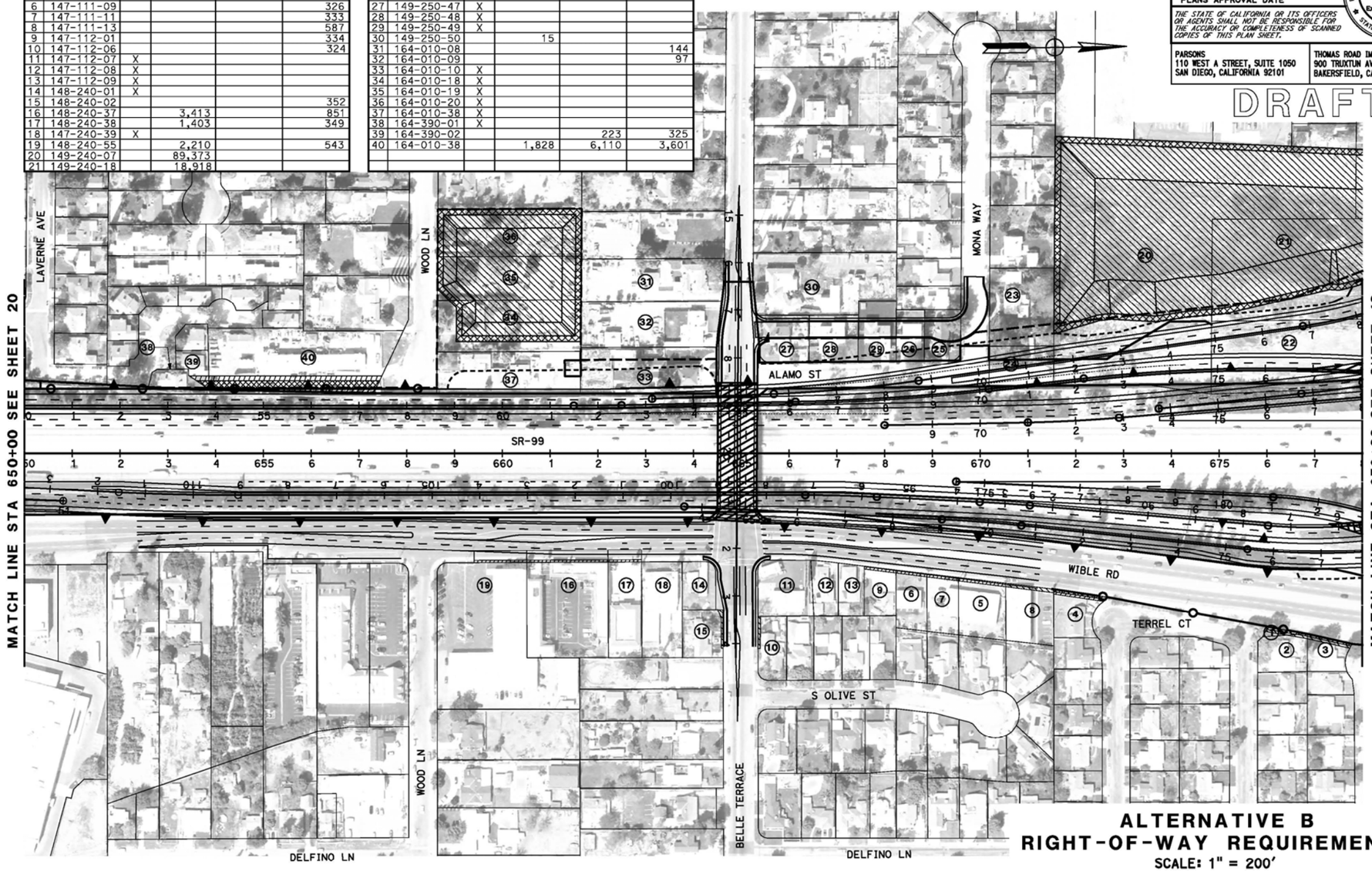

Dist	COUNTY	ROUTE	POST MILES TOTAL PROJECT	SHEET No.	TOTAL SHEETS
06	Ker	58 99	T31.7/R55.6 21.2/26.2	21	

REGISTERED CIVIL ENGINEER DATE

PLANS APPROVAL DATE

THE STATE OF CALIFORNIA OR ITS OFFICERS OR AGENTS SHALL NOT BE RESPONSIBLE FOR THE ACCURACY OR COMPLETENESS OF SCANNED COPIES OF THIS PLAN SHEET.

REGISTERED PROFESSIONAL ENGINEER No. Exp. CIVIL STATE OF CALIFORNIA

PARSONS
110 WEST A STREET, SUITE 1050
SAN DIEGO, CALIFORNIA 92101

THOMAS ROAD IMPROVEMENT PROGRAM
900 TRUXTUN AVENUE, SUITE 200
BAKERSFIELD, CALIFORNIA 93301

DRAFT

ALTERNATIVE B
RIGHT-OF-WAY REQUIREMENTS

SCALE: 1" = 200'

21

STATE OF CALIFORNIA - DEPARTMENT OF TRANSPORTATION

Caltrans

CONSULTANT FUNCTIONAL SUPERVISOR

CALCULATED-DESIGNED BY

CHECKED BY

REVISED BY

DATE REVISED

LAST REVISION 06-07-12

DATE PLOTTED => $DATE
TIME PLOTTED => $TIME

BORDER LAST REVISED 7/2/2010

USERNAME => $USER
DGN FILE => $REQUEST

RELATIVE BORDER SCALE IS IN INCHES 0 1 2 3

UNIT 0000

PROJECT NUMBER & PHASE

EA 06-48460

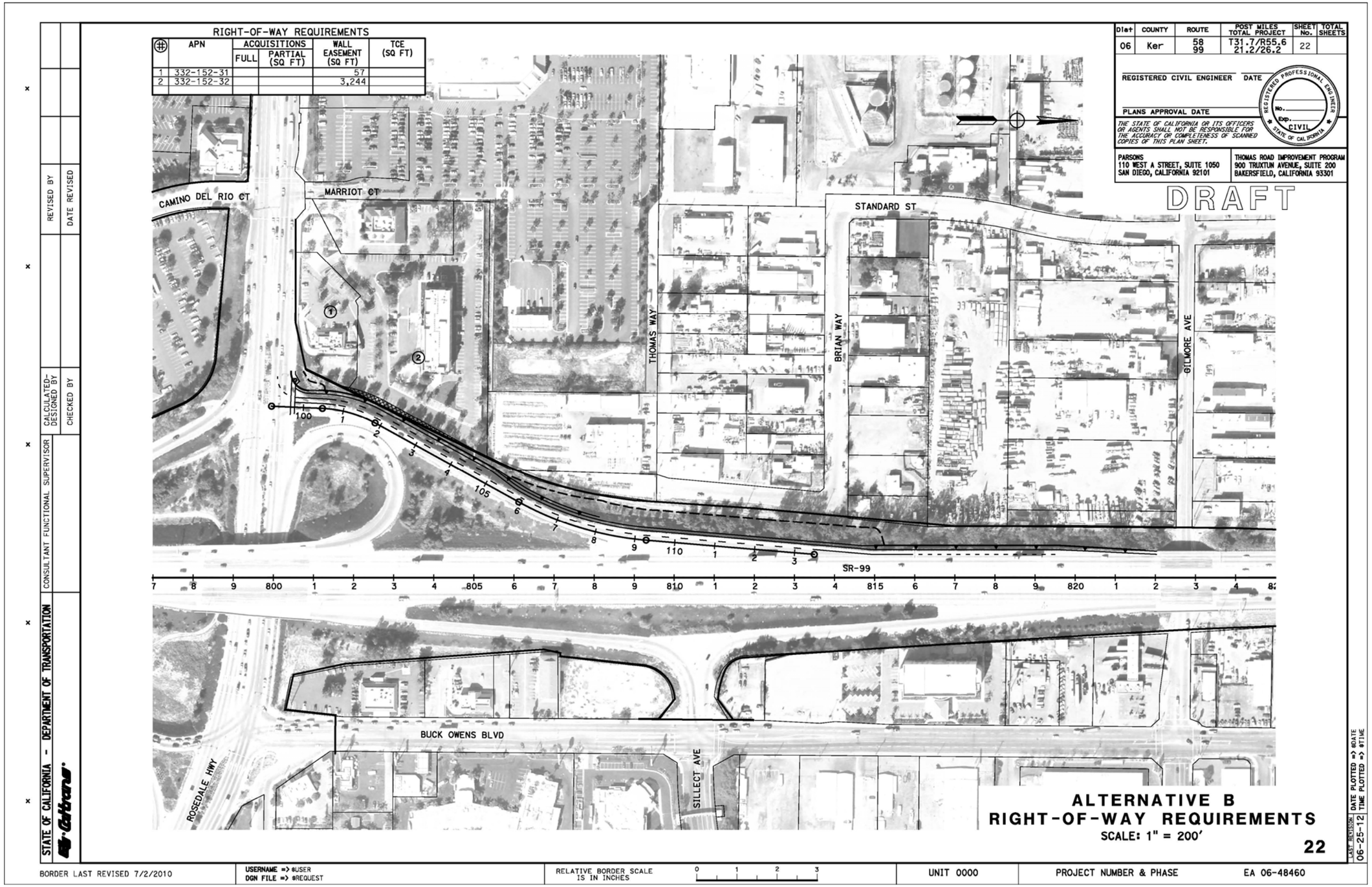
RIGHT-OF-WAY REQUIREMENTS
| APN | ACQUISITIONS FULL | ACQUISITIONS PARTIAL (SQ FT) | WALL EASEMENT (SQ FT) | TCE (SQ FT)
1 | 332-152-31 | | | 57 |
2 | 332-152-32 | | | 3,244 |
Dist | COUNTY | ROUTE | POST MILES TOTAL PROJECT | SHEET No. | TOTAL SHEETS
06 | Ker | 58 99 | T31.7/R55.6 21.2/26.2 | 22
REGISTERED CIVIL ENGINEER DATE
PLANS APPROVAL DATE
THE STATE OF CALIFORNIA OR ITS OFFICERS OR AGENTS SHALL NOT BE RESPONSIBLE FOR THE ACCURACY OR COMPLETENESS OF SCANNED COPIES OF THIS PLAN SHEET.
REGISTERED PROFESSIONAL ENGINEER No. Exp. CIVIL STATE OF CALIFORNIA
PARSONS 110 WEST A STREET, SUITE 1050 SAN DIEGO, CALIFORNIA 92101
THOMAS ROAD IMPROVEMENT PROGRAM 900 TRUXTUN AVENUE, SUITE 200 BAKERSFIELD, CALIFORNIA 93301
DRAFT
CAMINO DEL RIO CT
MARRIOT CT
STANDARD ST
THOMAS WAY
BRIAN WAY
GILMORE AVE
SR-99
BUCK OWENS BLVD
ROSEDALE HWY
SILLECT AVE
ALTERNATIVE B
RIGHT-OF-WAY REQUIREMENTS
SCALE: 1" = 200'
22
STATE OF CALIFORNIA - DEPARTMENT OF TRANSPORTATION
CONSULTANT FUNCTIONAL SUPERVISOR
CALCULATED-DESIGNED BY
CHECKED BY
REVISED BY
DATE REVISED
LAST REVISION 06-25-12
DATE PLOTTED => $DATE
TIME PLOTTED => $TIME
BORDER LAST REVISED 7/2/2010
USERNAME => $USER
DGN FILE => $REQUEST
RELATIVE BORDER SCALE IS IN INCHES
UNIT 0000
PROJECT NUMBER & PHASE
EA 06-48460

RIGHT-OF-WAY REQUIREMENTS

#	APN	ACQUISITIONS FULL	ACQUISITIONS PARTIAL (SQ FT)	WALL EASEMENT (SQ FT)	TCE (SQ FT)
1	104-291-31		404		
2	104-291-32		10,889		
3	104-291-33		12,582		
4	104-292-04		16,332		
5	160-010-07		49,505		



Dist	COUNTY	ROUTE	POST MILES TOTAL PROJECT	SHEET No.	TOTAL SHEETS
06	Ker	58 99	T31.7/R55.6 21.2/26.2	23	

REGISTERED CIVIL ENGINEER DATE

PLANS APPROVAL DATE

REGISTERED PROFESSIONAL ENGINEER No. Exp. CIVIL STATE OF CALIFORNIA

THE STATE OF CALIFORNIA OR ITS OFFICERS OR AGENTS SHALL NOT BE RESPONSIBLE FOR THE ACCURACY OR COMPLETENESS OF SCANNED COPIES OF THIS PLAN SHEET.

PARSONS
110 WEST A STREET, SUITE 1050
SAN DIEGO, CALIFORNIA 92101

THOMAS ROAD IMPROVEMENT PROGRAM
900 TRUXTUN AVENUE, SUITE 200
BAKERSFIELD, CALIFORNIA 93301

DRAFT

STATE OF CALIFORNIA - DEPARTMENT OF TRANSPORTATION

CONSULTANT FUNCTIONAL SUPERVISOR | CALCULATED-DESIGNED BY | CHECKED BY | REVISED BY | DATE REVISED

ALTERNATIVE B
RIGHT-OF-WAY REQUIREMENTS
SCALE: 1" = 200'

23

LAST REVISION 06-25-12 | DATE PLOTTED => @DATE | TIME PLOTTED => @TIME

BORDER LAST REVISED 7/2/2010 | USERNAME => @USER | DGN FILE => @REQUEST | RELATIVE BORDER SCALE IS IN INCHES 0 1 2 3 | UNIT 0000 | PROJECT NUMBER & PHASE | EA 06-48460

Dist	COUNTY	ROUTE	POST MILES TOTAL PROJECT	SHEET No.	TOTAL SHEETS
06	Ker	58 99	T31.7/R55.6 21.2/26.2	24	

REGISTERED CIVIL ENGINEER DATE

PLANS APPROVAL DATE

REGISTERED PROFESSIONAL ENGINEER No. Exp. CIVIL STATE OF CALIFORNIA

THE STATE OF CALIFORNIA OR ITS OFFICERS OR AGENTS SHALL NOT BE RESPONSIBLE FOR THE ACCURACY OR COMPLETENESS OF SCANNED COPIES OF THIS PLAN SHEET.

PARSONS
110 WEST A STREET, SUITE 1050
SAN DIEGO, CALIFORNIA 92101

THOMAS ROAD IMPROVEMENT PROGRAM
900 TRUXTUN AVENUE, SUITE 200
BAKERSFIELD, CALIFORNIA 93301

DRAFT

RIGHT-OF-WAY REQUIREMENTS

#	APN	ACQUISITIONS FULL	ACQUISITIONS PARTIAL (SQ FT)	WALL EASEMENT (SQ FT)	TCE (SQ FT)
1	104-292-04		16,332		
2	160-010-07		49,505		
3	160-010-42		86,325		

ALTERNATIVE B
RIGHT-OF-WAY REQUIREMENTS

SCALE: 1" = 200'

24

STATE OF CALIFORNIA - DEPARTMENT OF TRANSPORTATION
Caltrans

CONSULTANT FUNCTIONAL SUPERVISOR | CALCULATED-DESIGNED BY | CHECKED BY | REVISED BY | DATE REVISED

LAST REVISION | DATE PLOTTED => @DATE | TIME PLOTTED => @TIME
06-25-12

BORDER LAST REVISED 7/2/2010 | USERNAME => @USER | DGN FILE => @REQUEST | RELATIVE BORDER SCALE IS IN INCHES 0 1 2 3 | UNIT 0000 | PROJECT NUMBER & PHASE | EA 06-48460