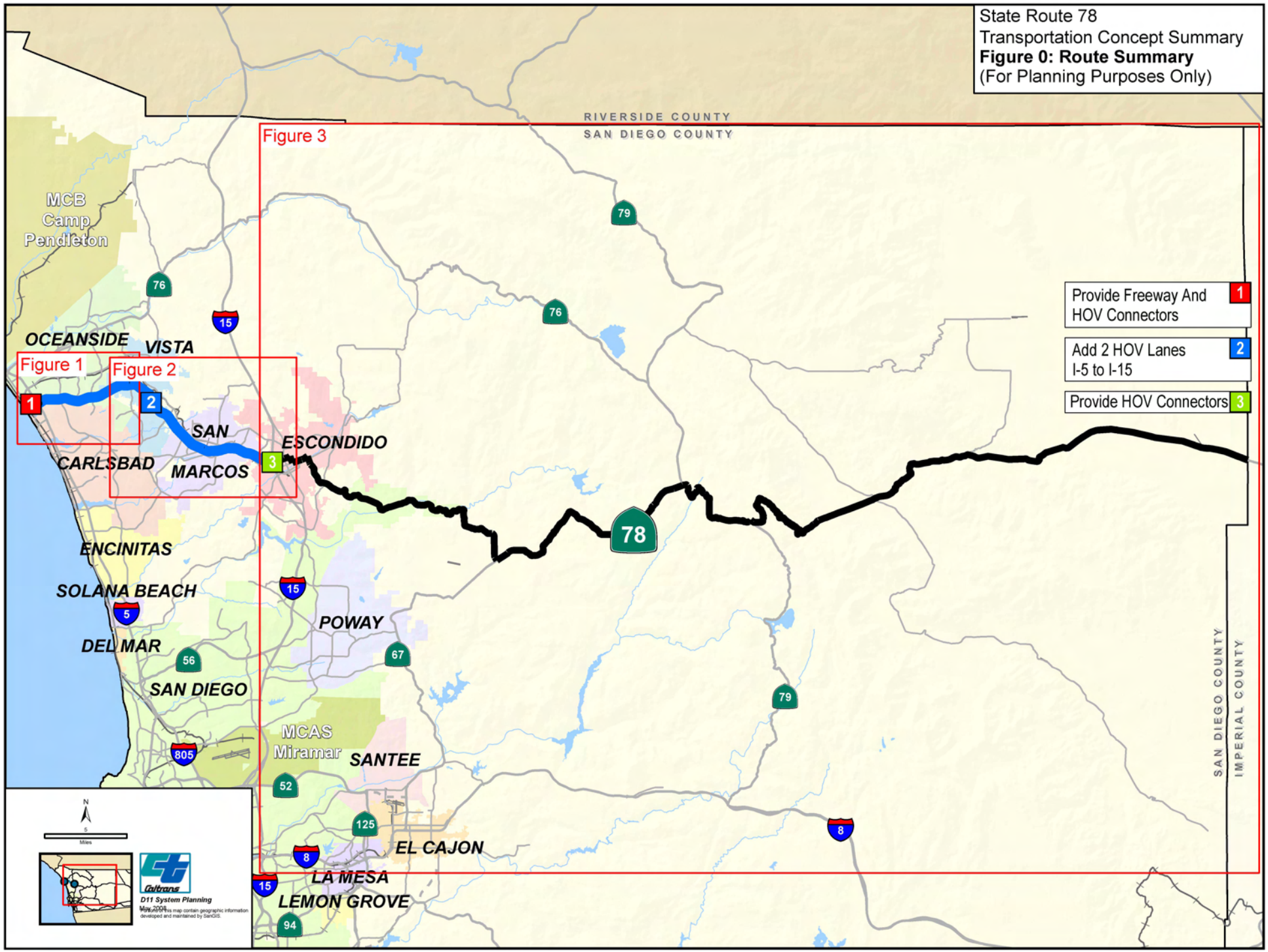
State Route 78
Transportation Concept Summary
Figure 0: Route Summary
(For Planning Purposes Only)
RIVERSIDE COUNTY
SAN DIEGO COUNTY
Figure 3
Figure 1
Figure 2
MCB
Camp
Pendleton
OCEANSIDE
VISTA
SAN
MARCOS
CARLSBAD
ESCONDIDO
ENCINITAS
SOLANA BEACH
DEL MAR
POWAY
SAN DIEGO
MCAS
Miramar
SANTEE
EL CAJON
LA MESA
LEMON GROVE
Provide Freeway And
HOV Connectors
1
Add 2 HOV Lanes
I-5 to I-15
2
Provide HOV Connectors
3
78
SAN DIEGO COUNTY
IMPERIAL COUNTY
Caltrans
D11 System Planning
May 2008

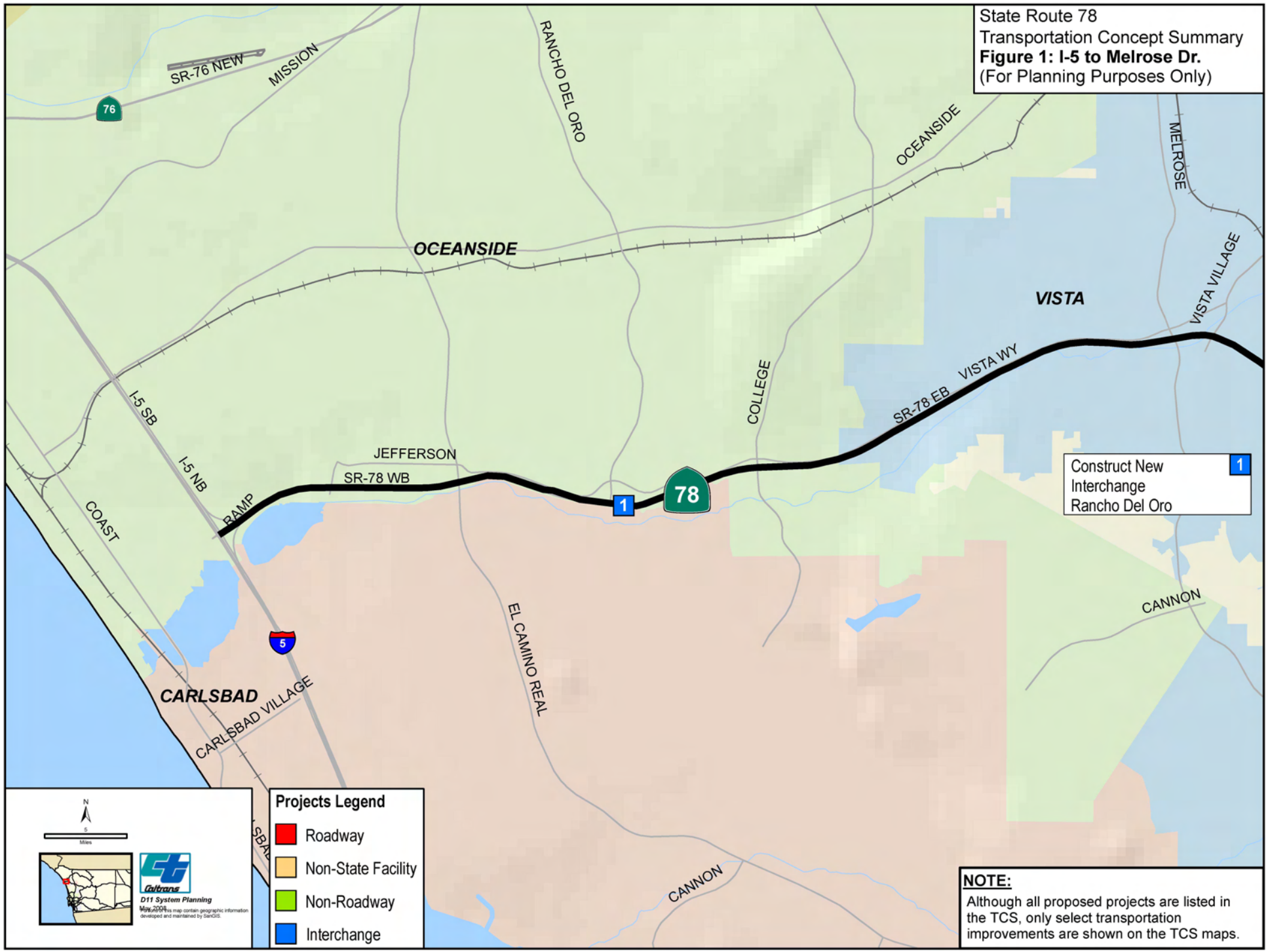
State Route 78
Transportation Concept Summary
Figure 1: I-5 to Melrose Dr.
(For Planning Purposes Only)
SR-76 NEW
MISSION
RANCHO DEL ORO
OCEANSIDE
MELROSE
VISTA VILLAGE
OCEANSIDE
VISTA
VISTA WY
SR-78 EB
COLLEGE
I-5 SB
I-5 NB
JEFFERSON
SR-78 WB
RAMP
COAST
Construct New
Interchange
Rancho Del Oro
1
78
EL CAMINO REAL
CANNON
CARLSBAD
CARLSBAD VILLAGE
Projects Legend
Roadway
Non-State Facility
Non-Roadway
Interchange
Caltrans
D11 System Planning
May 2008
NOTE:
Although all proposed projects are listed in the TCS, only select transportation improvements are shown on the TCS maps.

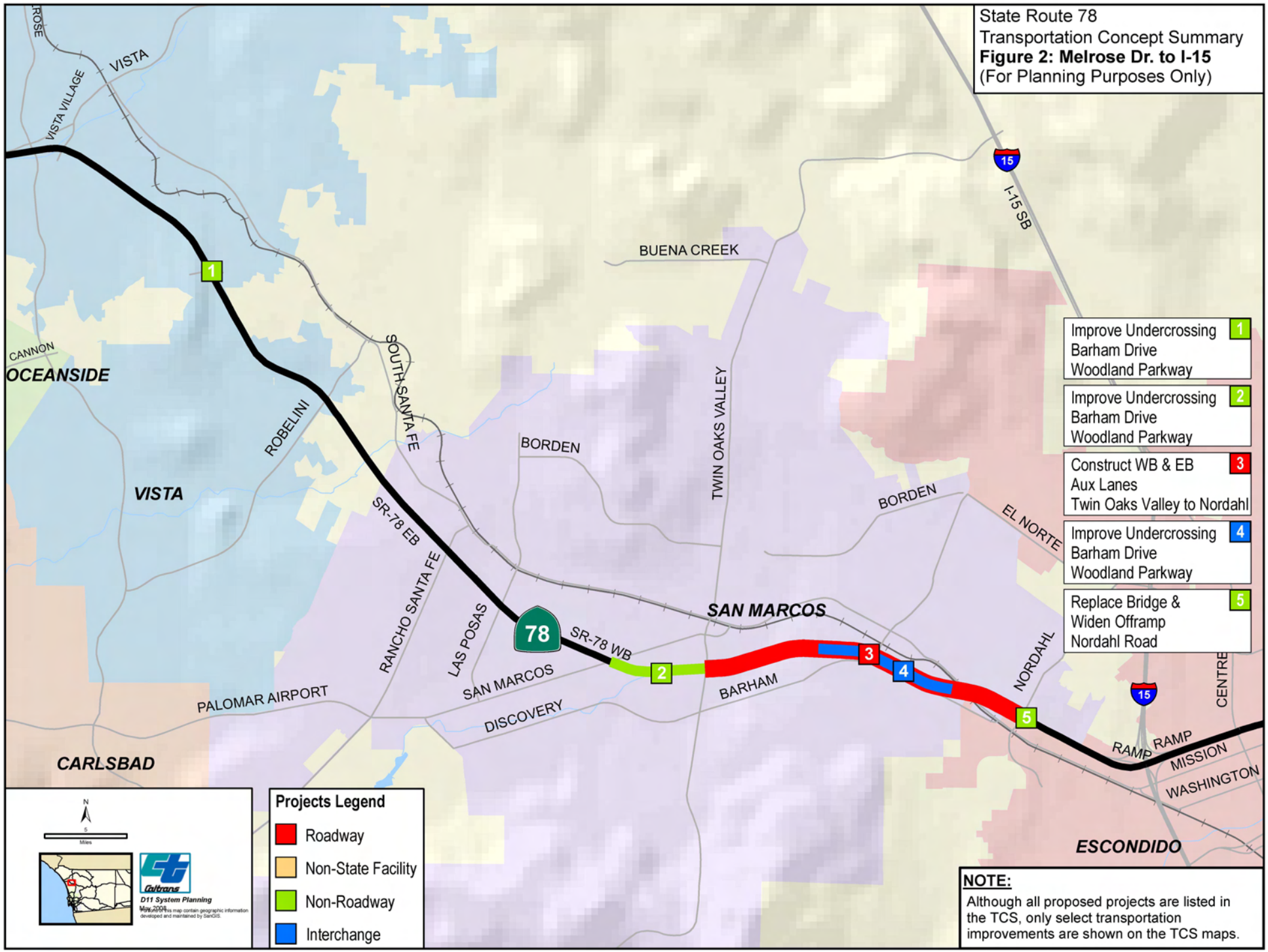
State Route 78
Transportation Concept Summary
Figure 2: Melrose Dr. to I-15
(For Planning Purposes Only)
VISTA
VISTA VILLAGE
ROSE
CANNON
OCEANSIDE
ROBELINI
SOUTH SANTA FE
VISTA
BUENA CREEK
BORDEN
TWIN OAKS VALLEY
I-15 SB
EL NORTE
SR-78 EB
SR-78 WB
RANCHO SANTA FE
LAS POSAS
SAN MARCOS
BARHAM
NORDAHL
CENTRE
PALOMAR AIRPORT
DISCOVERY
CARLSBAD
RAMP
MISSION
WASHINGTON
ESCONDIDO
Improve Undercrossing
Barham Drive
Woodland Parkway
Improve Undercrossing
Barham Drive
Woodland Parkway
Construct WB & EB
Aux Lanes
Twin Oaks Valley to Nordahl
Improve Undercrossing
Barham Drive
Woodland Parkway
Replace Bridge &
Widen Offramp
Nordahl Road
Projects Legend
Roadway
Non-State Facility
Non-Roadway
Interchange
Caltrans
D11 System Planning
NOTE:
Although all proposed projects are listed in the TCS, only select transportation improvements are shown on the TCS maps.

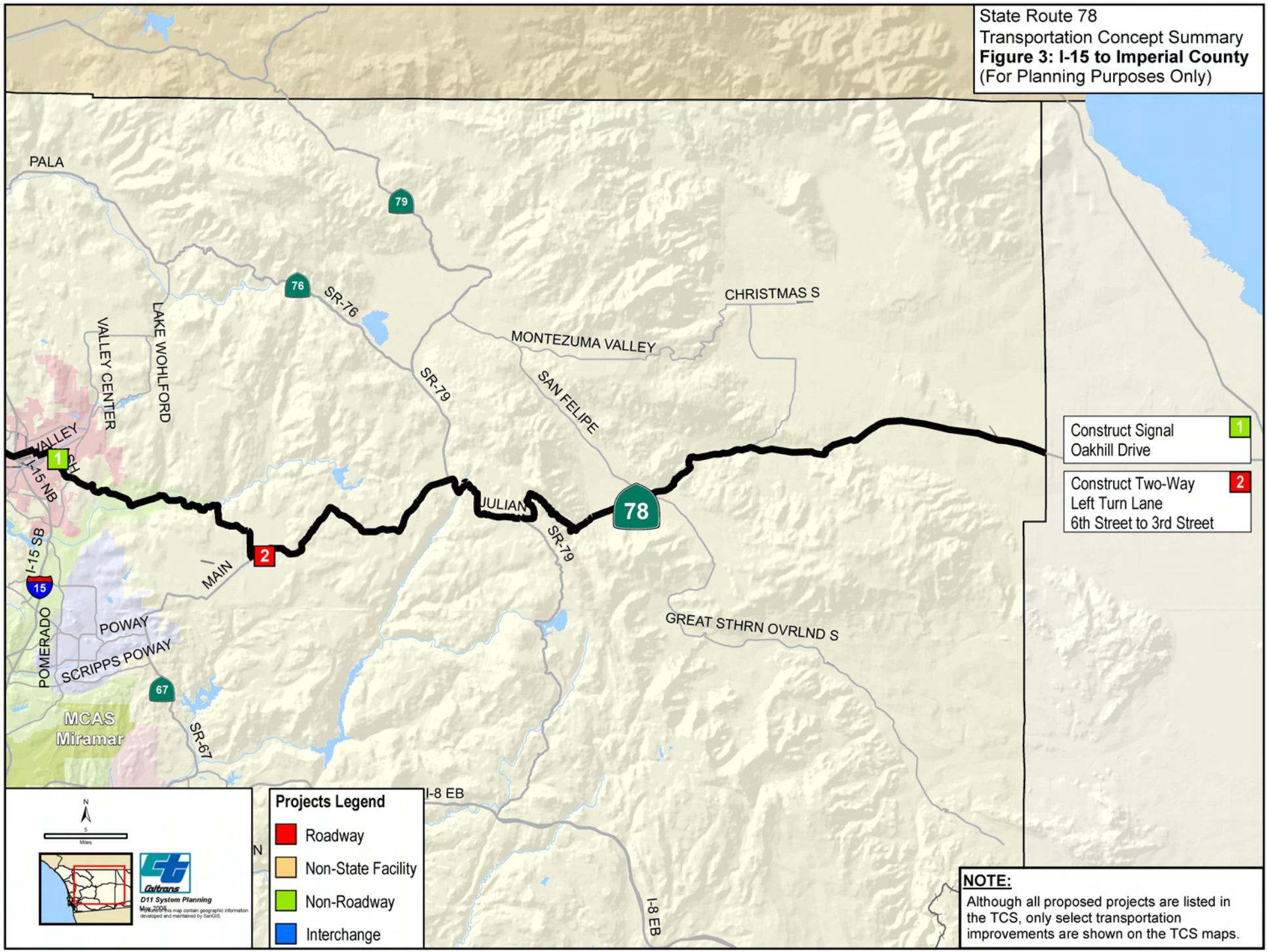
State Route 78
Transportation Concept Summary
Figure 3: I-15 to Imperial County
(For Planning Purposes Only)
PALA
79
76
SR-76
CHRISTMAS S
MONTEZUMA VALLEY
SAN FELIPE
SR-79
VALLEY CENTER
LAKE WOHLFORD
VALLEY
I-15 NB
I-15 SB
15
MAIN
2
JULIAN
78
SR-79
POWAY
SCRIPPS POWAY
POMERADO
67
MCAS
Miramar
SR-67
GREAT STHRN OVRLND S
I-8 EB
I-8 EB
Construct Signal
Oakhill Drive
1
Construct Two-Way
Left Turn Lane
6th Street to 3rd Street
2
Projects Legend
Roadway
Non-State Facility
Non-Roadway
Interchange
Caltrans
D11 System Planning
NOTE:
Although all proposed projects are listed in the TCS, only select transportation improvements are shown on the TCS maps.