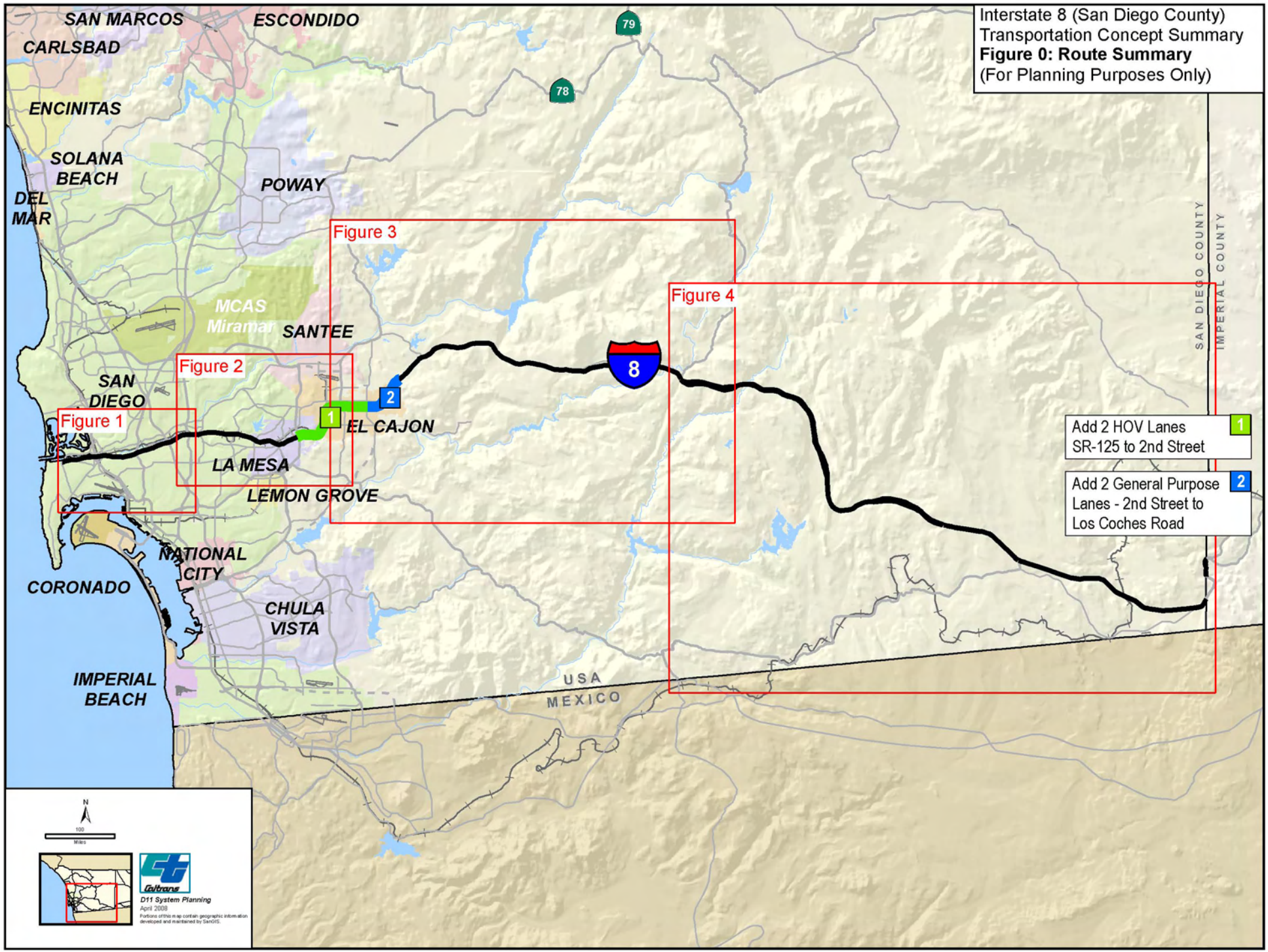
Interstate 8 (San Diego County)
Transportation Concept Summary
Figure 0: Route Summary
(For Planning Purposes Only)
SAN MARCOS
ESCONDIDO
CARLSBAD
ENCINITAS
SOLANA BEACH
DEL MAR
POWAY
MCAS Miramar
SANTEE
SAN DIEGO
EL CAJON
LA MESA
LEMON GROVE
NATIONAL CITY
CORONADO
CHULA VISTA
IMPERIAL BEACH
USA
MEXICO
SAN DIEGO COUNTY
IMPERIAL COUNTY
79
78
8
Figure 1
Figure 2
Figure 3
Figure 4
1
2
Add 2 HOV Lanes SR-125 to 2nd Street
Add 2 General Purpose Lanes - 2nd Street to Los Coches Road
N
100
Miles
Caltrans
D11 System Planning
April 2008
Portions of this map contain geographic information developed and maintained by SanGIS.

Interstate 8 (San Diego County)
Transportation Concept Summary
Figure 1: Sunset Cliffs Rd to I-15
(For Planning Purposes Only)
GENESEE
CONVOY
SR-163 SB
SR-163 NB
LINDA VISTA
MORENA
TECOLOTE
FRIARS
I-805 SB
I-805 NB
CAM DEL RIO NORTH
I-8 WB
I-8 WB I-8 EB I-8 EB
RAMP
SEA WORLD
WEST MISSION BAY
SPORTS ARENA
SAN DIEGO
I-15 SB
I-15 NB
Midway Drive
Undercrossing
TSM Channelization
Proposed Ramp Meters
ROSECRANS
LYTTON
PACIFIC
HANCOCK
INDIA
I-5 SB
LAUREL
GRAPE
NIMITZ
CORONADO
Projects Legend
Roadway
Non-State Facility
Non-Roadway
Interchange
Caltrans
D11 System Planning
April 2008
NOTE:
Although all proposed projects are listed in the TCS, only select transportation improvements are shown on the TCS maps.

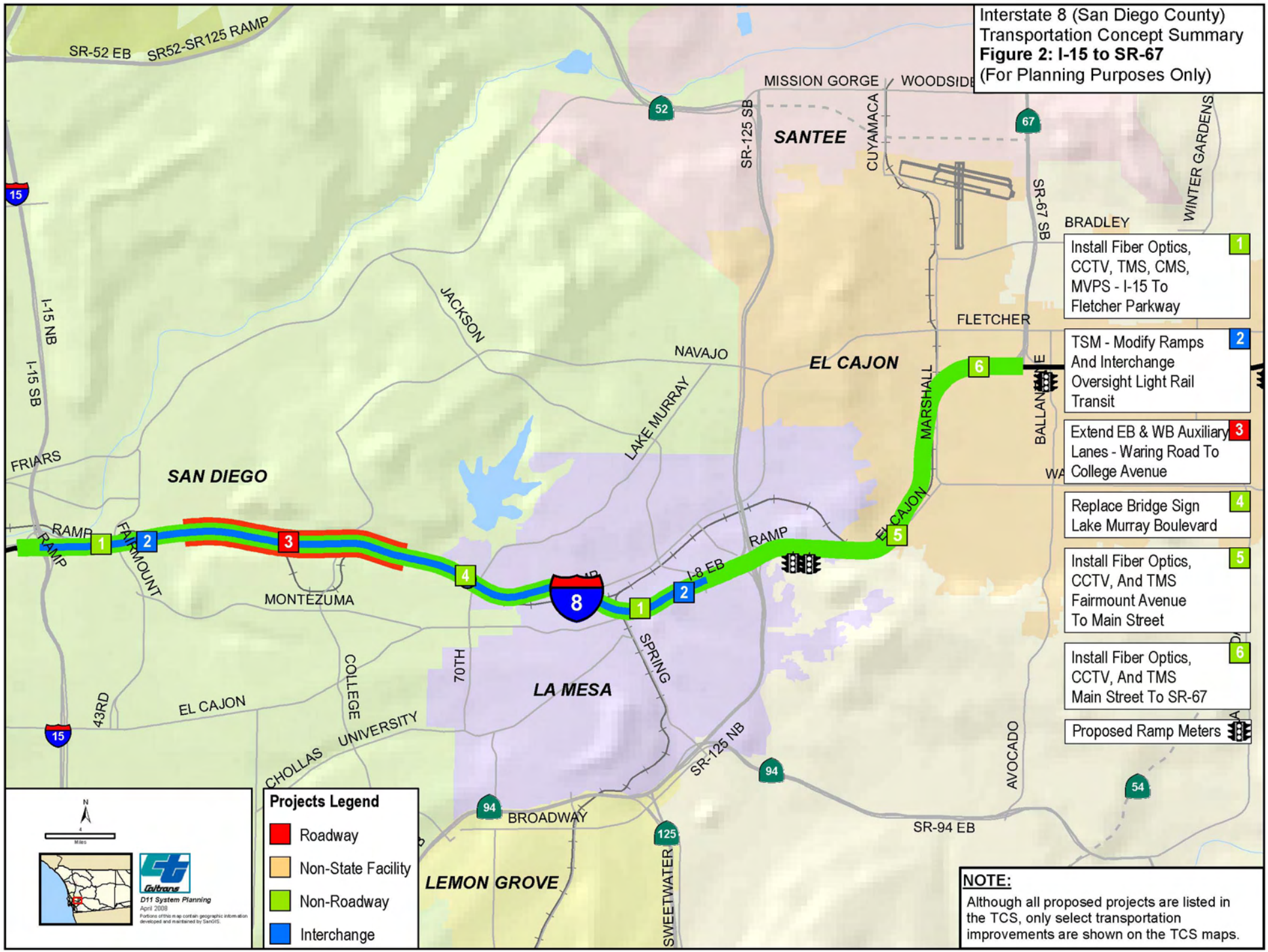
Interstate 8 (San Diego County)
Transportation Concept Summary
Figure 2: I-15 to SR-67
(For Planning Purposes Only)
SR-52 EB
SR52-SR125 RAMP
MISSION GORGE
WOODSIDE
SANTEE
CUYAMACA
SR-125 SB
SR-67 SB
WINTER GARDENS
BRADLEY
FLETCHER
EL CAJON
MARSHALL
BALLANTINE
JACKSON
NAVAJO
LAKE MURRAY
I-15 NB
I-15 SB
FRIARS
SAN DIEGO
RAMP
FAIRMOUNT
MONTEZUMA
I-8 EB
SPRING
70TH
COLLEGE
LA MESA
43RD
EL CAJON
UNIVERSITY
CHOLLAS
SR-125 NB
AVOCADO
BROADWAY
SR-94 EB
LEMON GROVE
SWEETWATER
1 Install Fiber Optics, CCTV, TMS, CMS, MVPS - I-15 To Fletcher Parkway
2 TSM - Modify Ramps And Interchange Oversight Light Rail Transit
3 Extend EB & WB Auxiliary Lanes - Waring Road To College Avenue
4 Replace Bridge Sign Lake Murray Boulevard
5 Install Fiber Optics, CCTV, And TMS Fairmount Avenue To Main Street
6 Install Fiber Optics, CCTV, And TMS Main Street To SR-67
Proposed Ramp Meters
Projects Legend
Roadway
Non-State Facility
Non-Roadway
Interchange
Caltrans
D11 System Planning
April 2008
NOTE:
Although all proposed projects are listed in the TCS, only select transportation improvements are shown on the TCS maps.

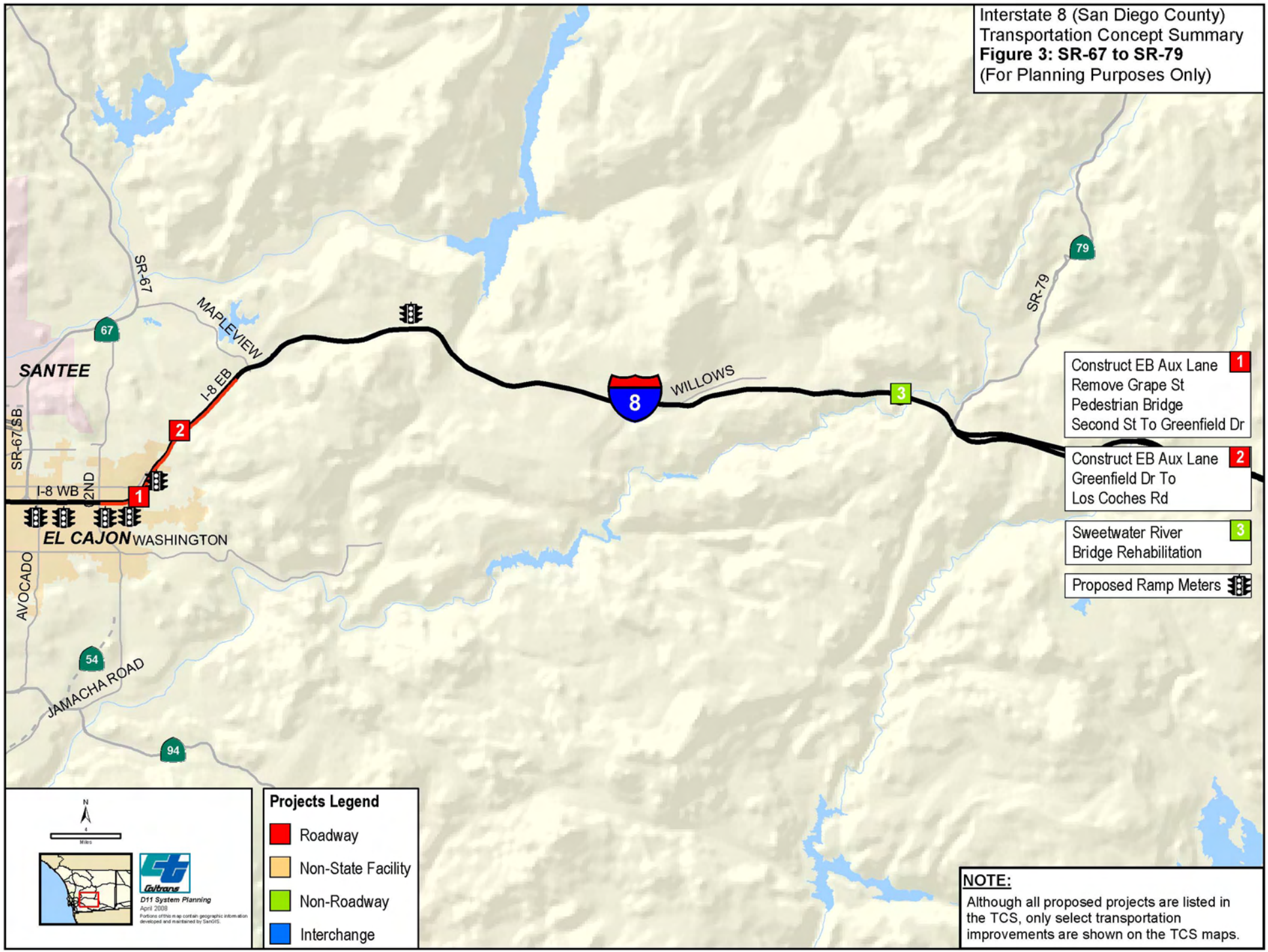
Interstate 8 (San Diego County)
Transportation Concept Summary
Figure 3: SR-67 to SR-79
(For Planning Purposes Only)
SANTEE
SR-67
MAPLEVIEW
I-8 EB
I-8 WB
SR-67 SB
2ND
EL CAJON
WASHINGTON
AVOCADO
JAMACHA ROAD
WILLOWS
SR-79
67
54
94
79
8
1
2
3
Construct EB Aux Lane
Remove Grape St
Pedestrian Bridge
Second St To Greenfield Dr
Construct EB Aux Lane
Greenfield Dr To
Los Coches Rd
Sweetwater River
Bridge Rehabilitation
Proposed Ramp Meters
Projects Legend
Roadway
Non-State Facility
Non-Roadway
Interchange
Caltrans
D11 System Planning
April 2008
NOTE:
Although all proposed projects are listed in the TCS, only select transportation improvements are shown on the TCS maps.

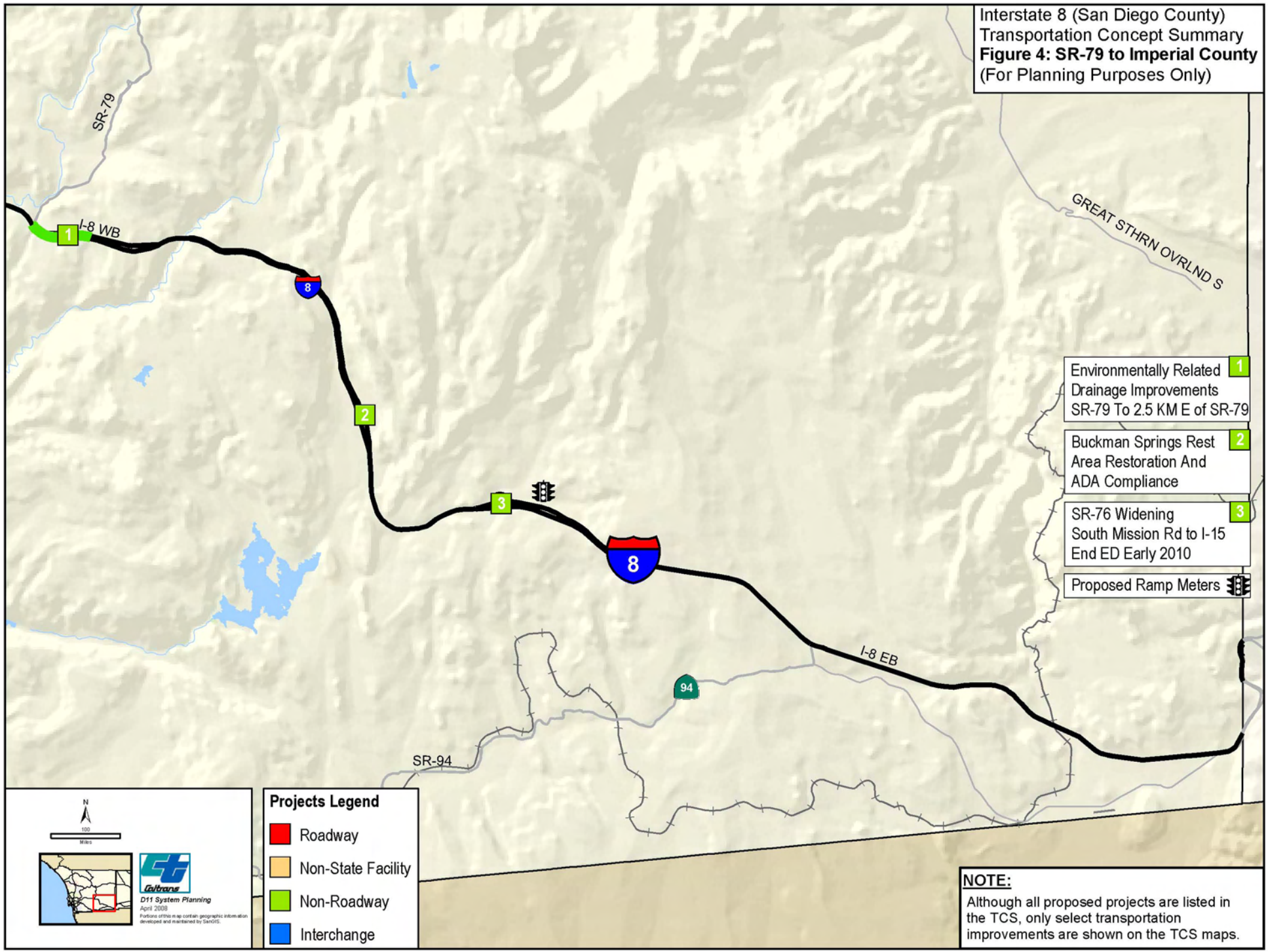
Interstate 8 (San Diego County)
Transportation Concept Summary
Figure 4: SR-79 to Imperial County
(For Planning Purposes Only)
SR-79
I-8 WB
GREAT STHRN OVRLND S
Environmentally Related Drainage Improvements SR-79 To 2.5 KM E of SR-79
Buckman Springs Rest Area Restoration And ADA Compliance
SR-76 Widening South Mission Rd to I-15 End ED Early 2010
Proposed Ramp Meters
I-8 EB
SR-94
Projects Legend
Roadway
Non-State Facility
Non-Roadway
Interchange
Caltrans
D11 System Planning
April 2008
NOTE:
Although all proposed projects are listed in the TCS, only select transportation improvements are shown on the TCS maps.