FIGURES

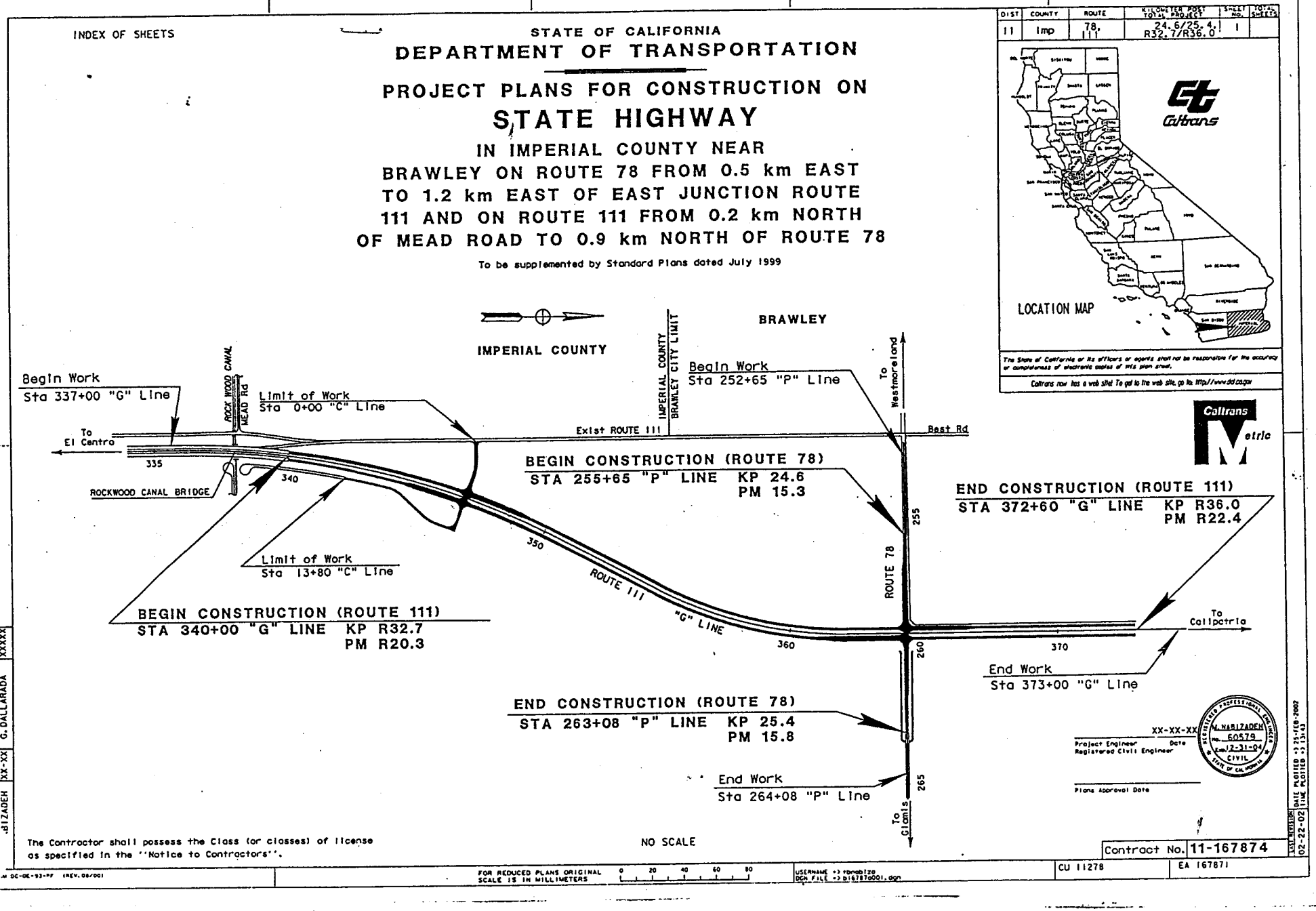

FIGURE 1
VICINITY and PROJECT MAP

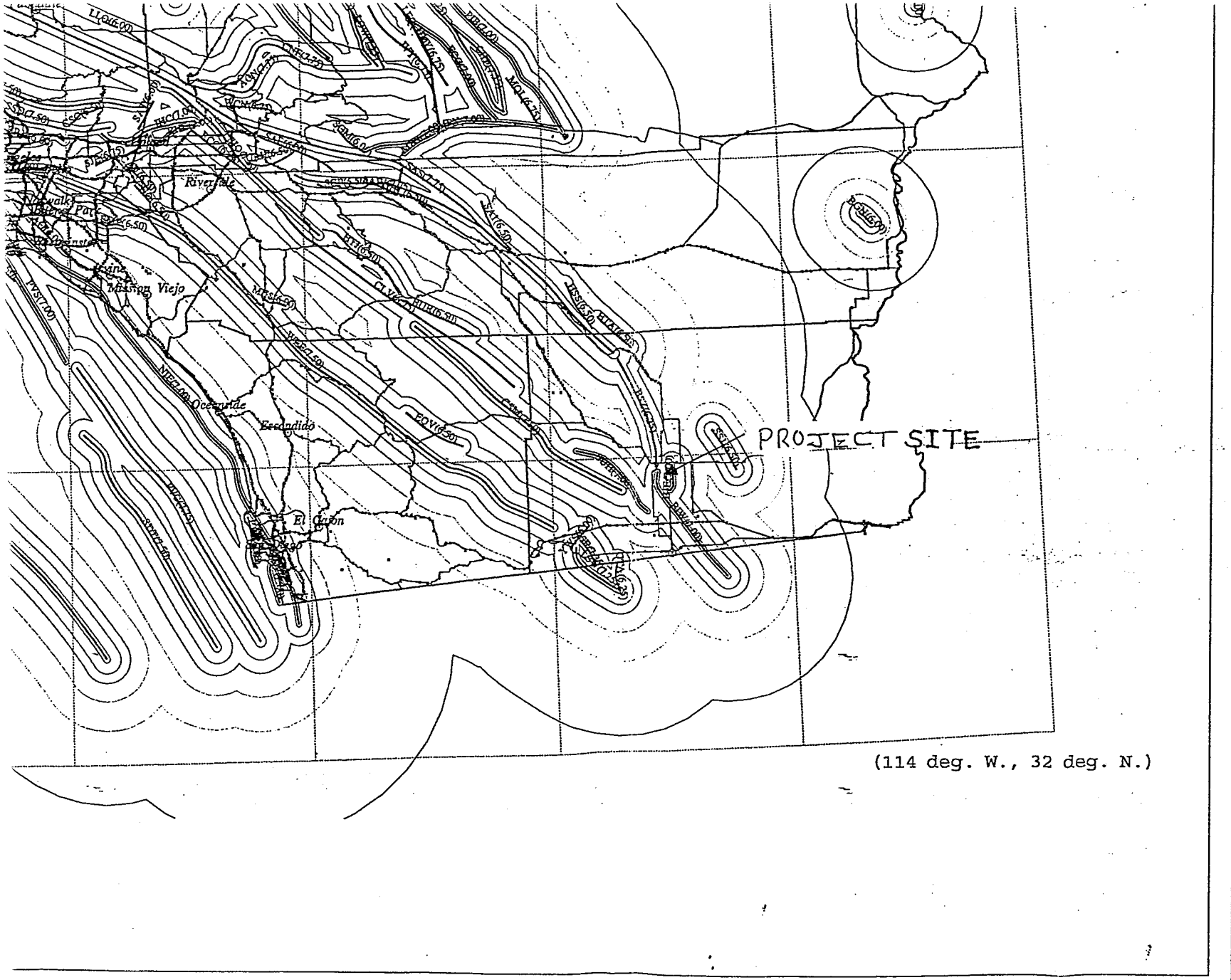

REVISION 0
DECEMBER 1995

FIGURE 6.2
REGIONAL FAULT MAP

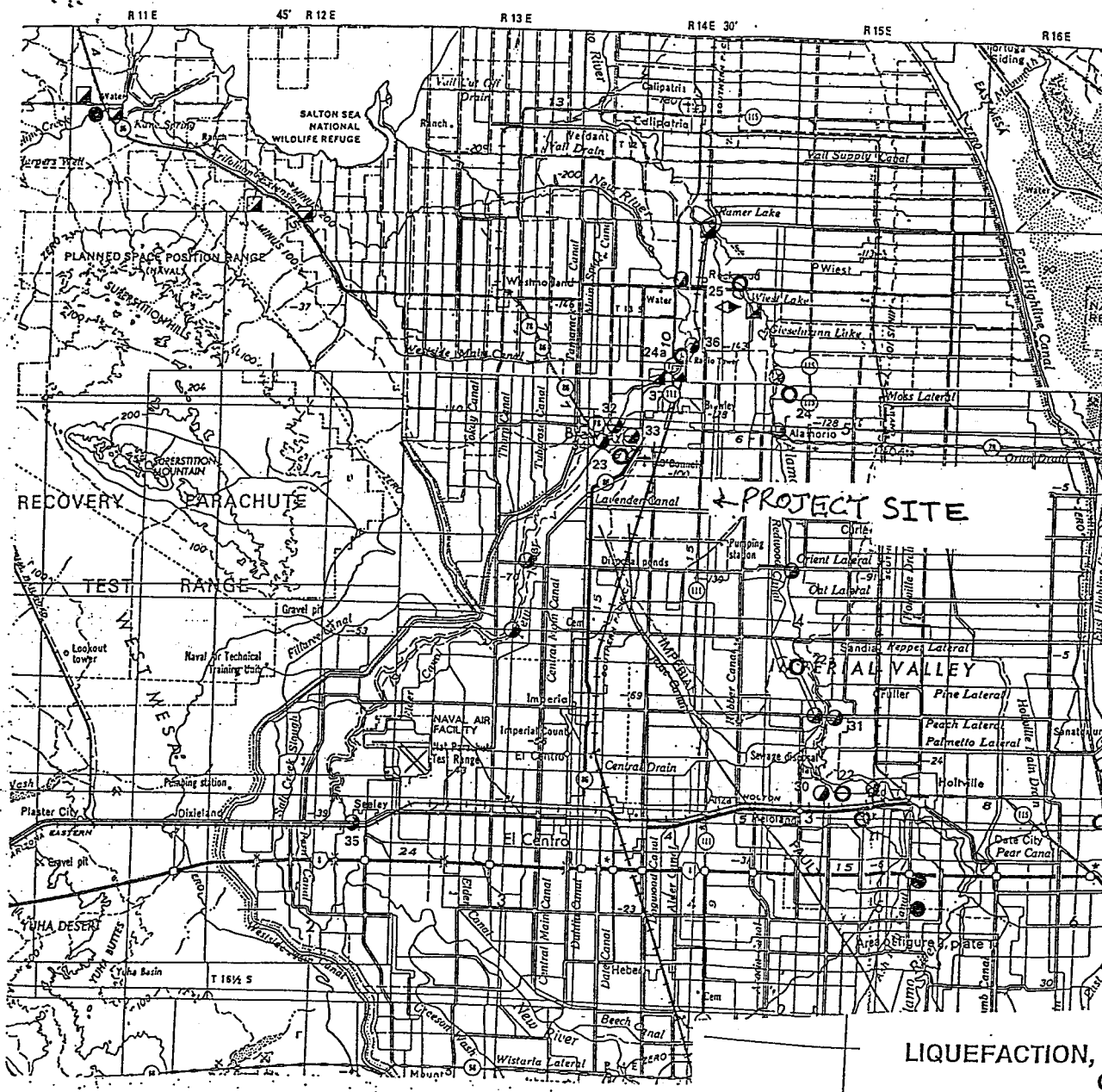

LIQUEFACTION,