INDEX OF PLANS

STATE OF CALIFORNIA

DEPARTMENT OF TRANSPORTATION

PROJECT PLANS FOR CONSTRUCTION ON

STATE HIGHWAY

NEAR PRUNEDALE FROM 0.4 MILE SOUTH OF DUNBARTON ROAD (NORTH) IN MONTEREY COUNTY TO 1.0 MILE NORTH OF COLE ROAD IN SAN BENITO COUNTY

TO BE SUPPLEMENTED BY STANDARD PLANS DATED MAY 2006

Dist	COUNTY	ROUTE	POST MILES TOTAL PROJECT	SHEET No.	TOTAL SHEETS
05	Mon,SBt	101	100.0/101.3 0.0/1.6		

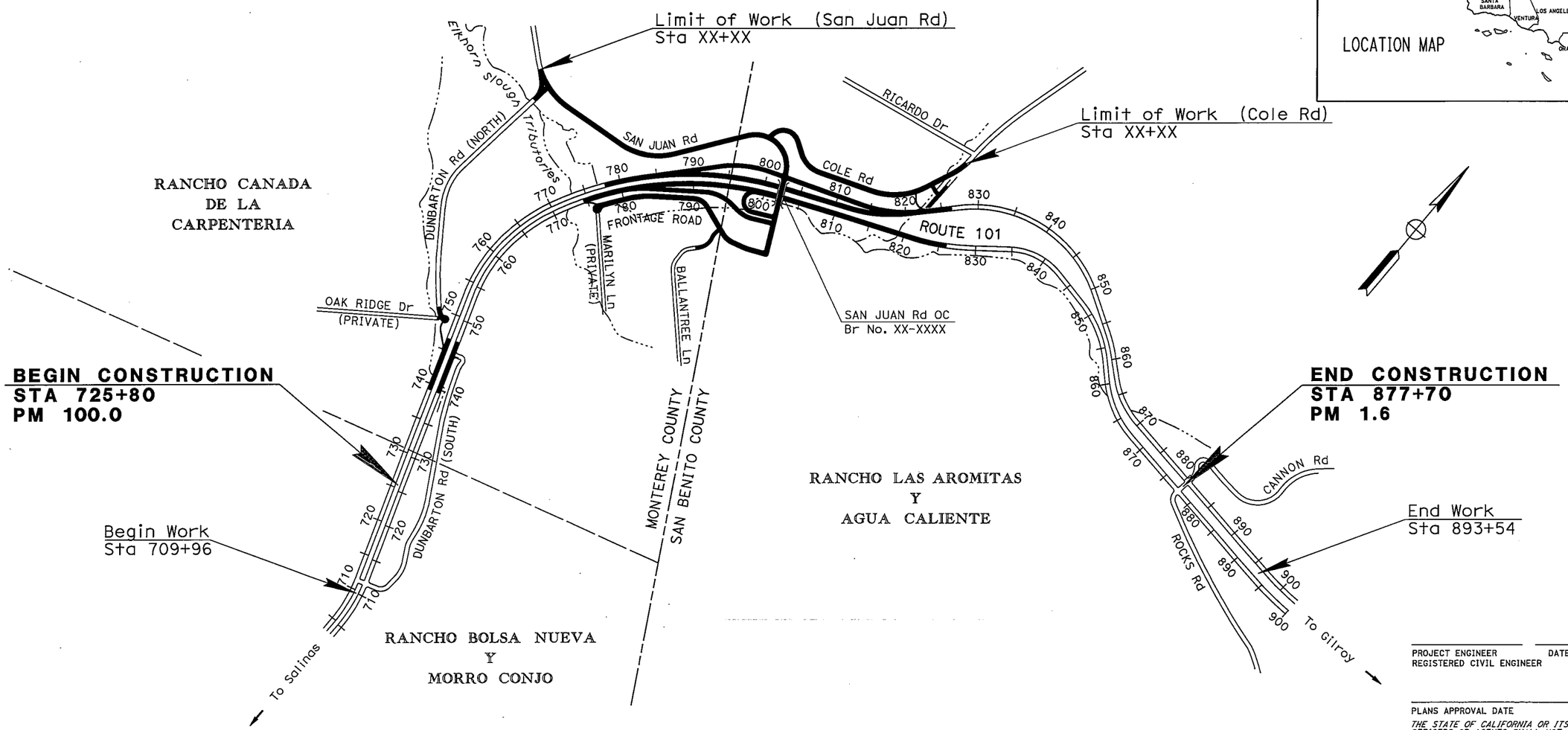

NO SCALE

THE CONTRACTOR SHALL POSSESS THE CLASS (OR CLASSES) OF LICENSE AS SPECIFIED IN THE "NOTICE TO CONTRACTORS."

PROJECT ENGINEER DATE
REGISTERED CIVIL ENGINEER

PLANS APPROVAL DATE

THE STATE OF CALIFORNIA OR ITS OFFICERS OR AGENTS SHALL NOT BE RESPONSIBLE FOR THE ACCURACY OR COMPLETENESS OF ELECTRONIC COPIES OF THIS PLAN SHEET.

REGISTERED PROFESSIONAL ENGINEER No. Exp. CIVIL STATE OF CALIFORNIA

PROJECT MANAGER: DAVID SILBERBERGER

DESIGN ENGINEER: ERNIE PENUNA

LAST REVISION 09-27-10

DATE PLOTTED => 21-OCT-2010
TIME PLOTTED => 12:27

CONTRACT No. 05-315804

BORDER LAST REVISED 3/1/2007 | CALTRANS WEB SITE IS: HTTP//WWW.DOT.CA.GOV/ | RELATIVE BORDER SCALE IS IN INCHES 0 1 2 3 | USERNAME => s119613 DGN FILE => 531580ab001.dgn | CU 06253 | EA 315801

Dist	COUNTY	ROUTE	POST MILES TOTAL PROJECT	SHEET No.	TOTAL SHEETS
05	Mon,SBt	101	100.0/101.3, 0.0/1.6		

REGISTERED CIVIL ENGINEER DATE

PLANS APPROVAL DATE

REGISTERED PROFESSIONAL ENGINEER No. Exp. CIVIL STATE OF CALIFORNIA

THE STATE OF CALIFORNIA OR ITS OFFICERS OR AGENTS SHALL NOT BE RESPONSIBLE FOR THE ACCURACY OR COMPLETENESS OF SCANNED COPIES OF THIS PLAN SHEET.

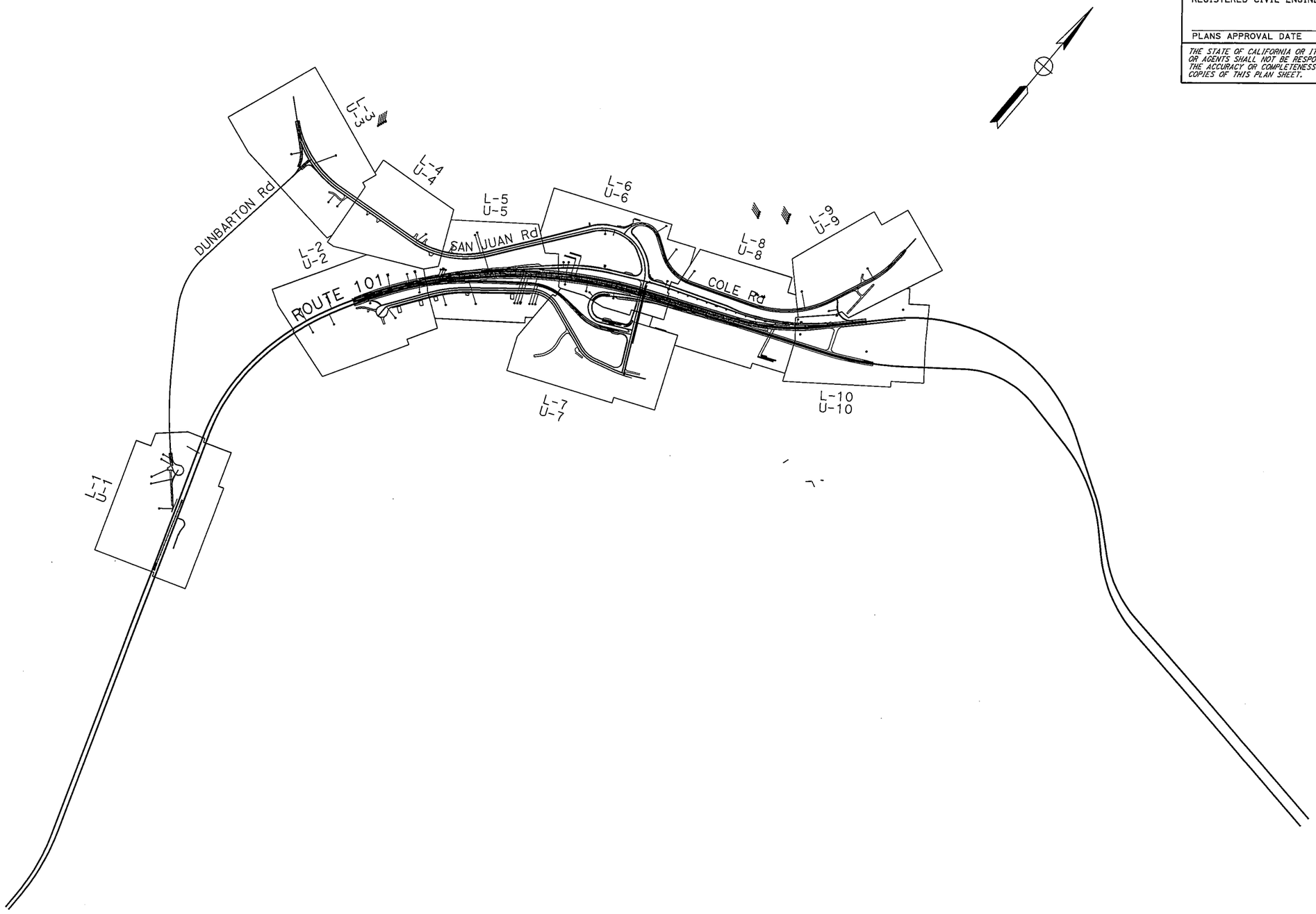

KEY MAP
K-1

NO SCALE

STATE OF CALIFORNIA - DEPARTMENT OF TRANSPORTATION

Caltrans

06-DESIGN

FUNCTIONAL SUPERVISOR: ERNIE PENUNA

CALCULATED-DESIGNED BY

CHECKED BY: IVO RUMMLER

REVISED BY

DATE REVISED

LAST REVISION 10-01-10

DATE PLOTTED => 19-OCT-2010
TIME PLOTTED => 08:27

Dist	COUNTY	ROUTE	POST MILES TOTAL PROJECT	SHEET No.	TOTAL SHEETS
05	Mon,SB+	101	100.0/101.3, 0.0/1.6		

REGISTERED CIVIL ENGINEER DATE

PLANS APPROVAL DATE

REGISTERED PROFESSIONAL ENGINEER No. Exp. CIVIL STATE OF CALIFORNIA

THE STATE OF CALIFORNIA OR ITS OFFICERS OR AGENTS SHALL NOT BE RESPONSIBLE FOR THE ACCURACY OR COMPLETENESS OF SCANNED COPIES OF THIS PLAN SHEET.

NOTE: FOR COMPLETE RIGHT OF WAY AND ACCURATE ACCESS DATA, SEE RIGHT OF WAY RECORD MAPS AT DISTRICT OFFICE.

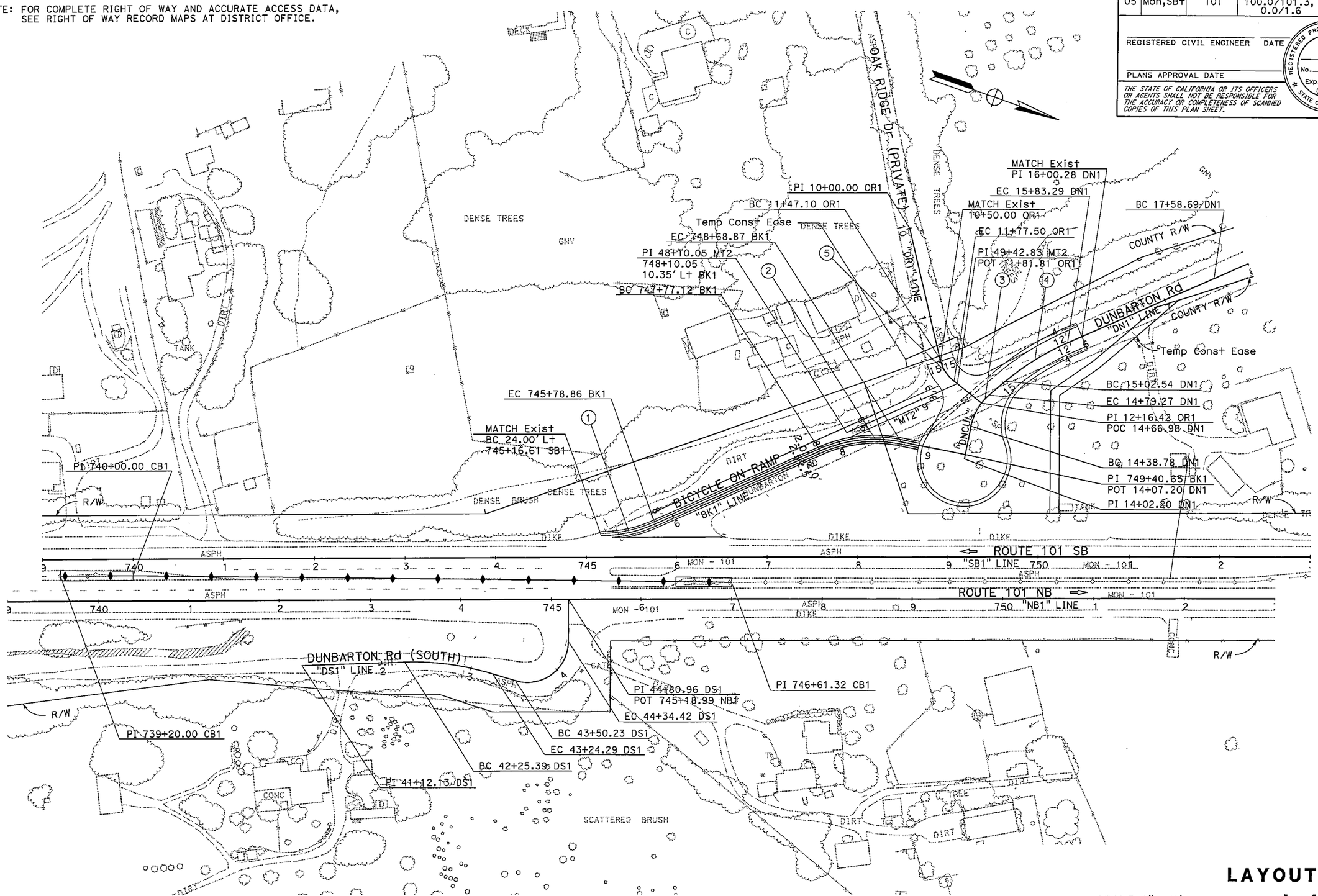

SCALE:1"=50'

LAYOUT L-1

REVISED BY	DATE REVISED

CALCULATED-DESIGNED BY	CHECKED BY
JOSEPH VALDIVIA	IVO RUMMLER

FUNCTIONAL SUPERVISOR: ERNIE PENUNA

STATE OF CALIFORNIA - DEPARTMENT OF TRANSPORTATION

Caltrans 06-DESIGN

LAST REVISION 10-01-10

DATE PLOTTED => 19-OCT-2010
TIME PLOTTED => 08:28

Dist	COUNTY	ROUTE	POST MILES TOTAL PROJECT	SHEET No.	TOTAL SHEETS
05	Mon,SBt	101	100.0/101.3, 0.0/1.6		

REGISTERED CIVIL ENGINEER DATE

PLANS APPROVAL DATE

REGISTERED PROFESSIONAL ENGINEER No. Exp. CIVIL STATE OF CALIFORNIA

THE STATE OF CALIFORNIA OR ITS OFFICERS OR AGENTS SHALL NOT BE RESPONSIBLE FOR THE ACCURACY OR COMPLETENESS OF SCANNED COPIES OF THIS PLAN SHEET.

NOTE: FOR COMPLETE RIGHT OF WAY AND ACCURATE ACCESS DATA, SEE RIGHT OF WAY RECORD MAPS AT DISTRICT OFFICE.

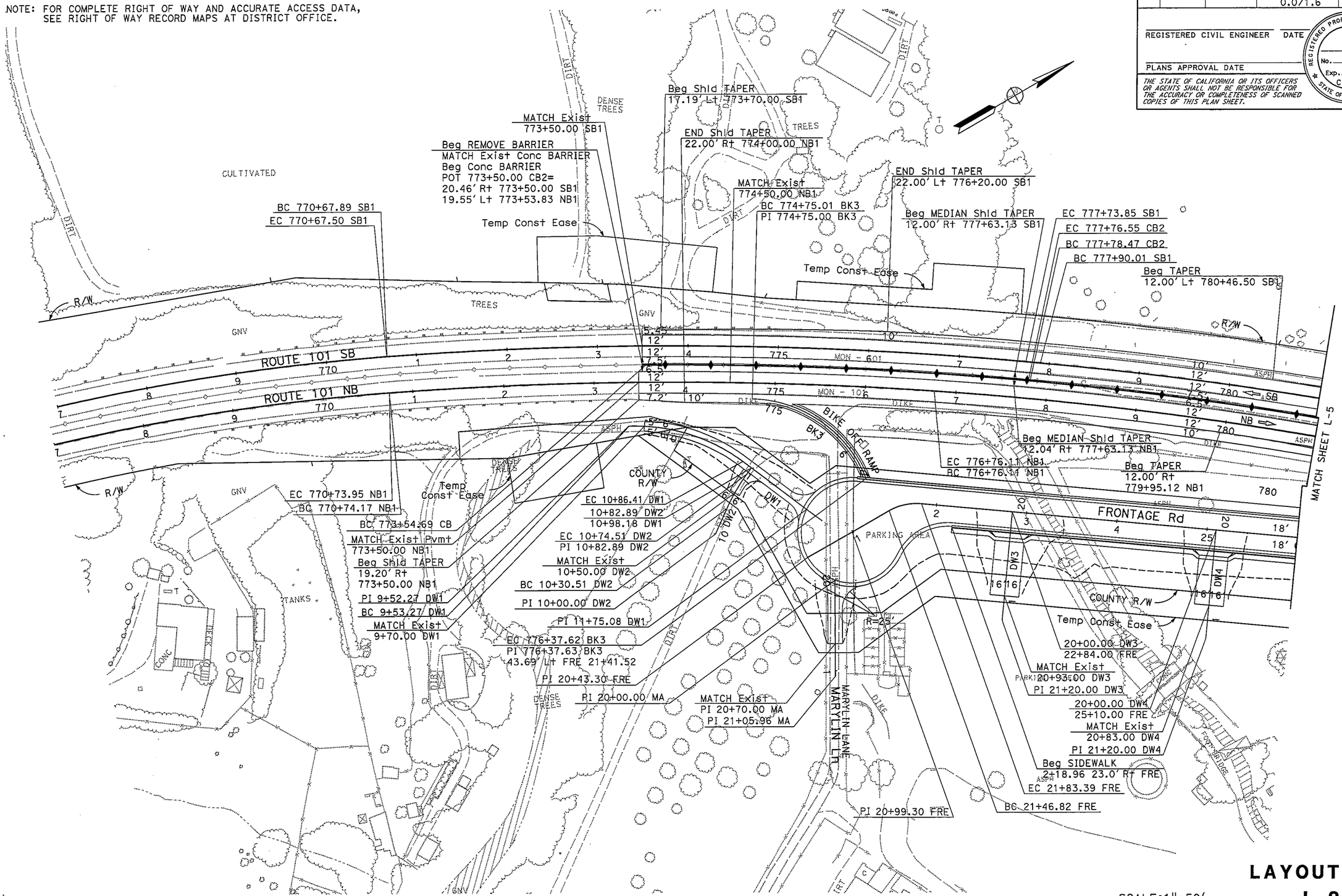

SCALE:1"=50'

LAYOUT L-2

REVISED BY	DATE REVISED
JOSEPH VALDIVIA	
IVO RUMMLER	
CALCULATED-DESIGNED BY	
CHECKED BY	
FUNCTIONAL SUPERVISOR	
ERNIE PENUNA	

STATE OF CALIFORNIA – DEPARTMENT OF TRANSPORTATION

Caltrans

06-DESIGN

LAST REVISION 10-01-10

DATE PLOTTED => 21-OCT-2010
TIME PLOTTED => 12:28

Dist	COUNTY	ROUTE	POST MILES TOTAL PROJECT	SHEET No.	TOTAL SHEETS
05	Mon,SBt	101	100.0/101.3, 0.0/1.6		

REGISTERED CIVIL ENGINEER DATE

PLANS APPROVAL DATE

REGISTERED PROFESSIONAL ENGINEER No. Exp. CIVIL STATE OF CALIFORNIA

THE STATE OF CALIFORNIA OR ITS OFFICERS OR AGENTS SHALL NOT BE RESPONSIBLE FOR THE ACCURACY OR COMPLETENESS OF SCANNED COPIES OF THIS PLAN SHEET.

NOTE: FOR COMPLETE RIGHT OF WAY AND ACCURATE ACCESS DATA, SEE RIGHT OF WAY RECORD MAPS AT DISTRICT OFFICE.

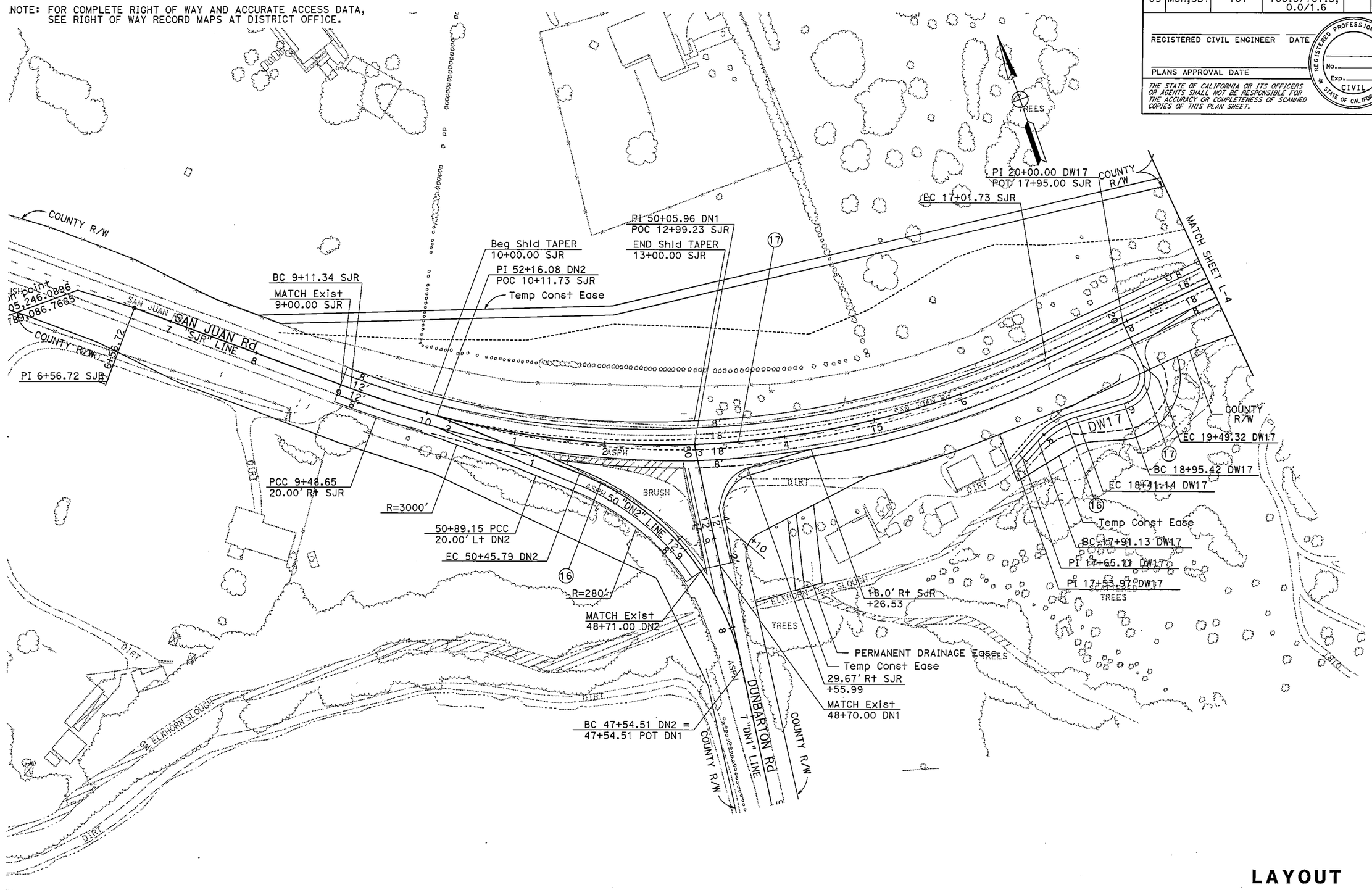

SCALE:1"=50'

LAYOUT
L-3

STATE OF CALIFORNIA - DEPARTMENT OF TRANSPORTATION	FUNCTIONAL SUPERVISOR	CALCULATED-DESIGNED BY	JOSEPH VALDIVIA	REVISED BY	
06-DESIGN	ERNIE PENUNA	CHECKED BY	IVO RUMMLER	DATE REVISED	

LAST REVISION 10-01-10 | DATE PLOTTED => 19-OCT-2010 | TIME PLOTTED => 08:34

Dist	COUNTY	ROUTE	POST MILES TOTAL PROJECT	SHEET No.	TOTAL SHEETS
05	Mon,SBt	101	100.0/101.3, 0.0/1.6		

REGISTERED CIVIL ENGINEER DATE

PLANS APPROVAL DATE

REGISTERED PROFESSIONAL ENGINEER No. Exp. CIVIL STATE OF CALIFORNIA

THE STATE OF CALIFORNIA OR ITS OFFICERS OR AGENTS SHALL NOT BE RESPONSIBLE FOR THE ACCURACY OR COMPLETENESS OF SCANNED COPIES OF THIS PLAN SHEET.

NOTE: FOR COMPLETE RIGHT OF WAY AND ACCURATE ACCESS DATA, SEE RIGHT OF WAY RECORD MAPS AT DISTRICT OFFICE.

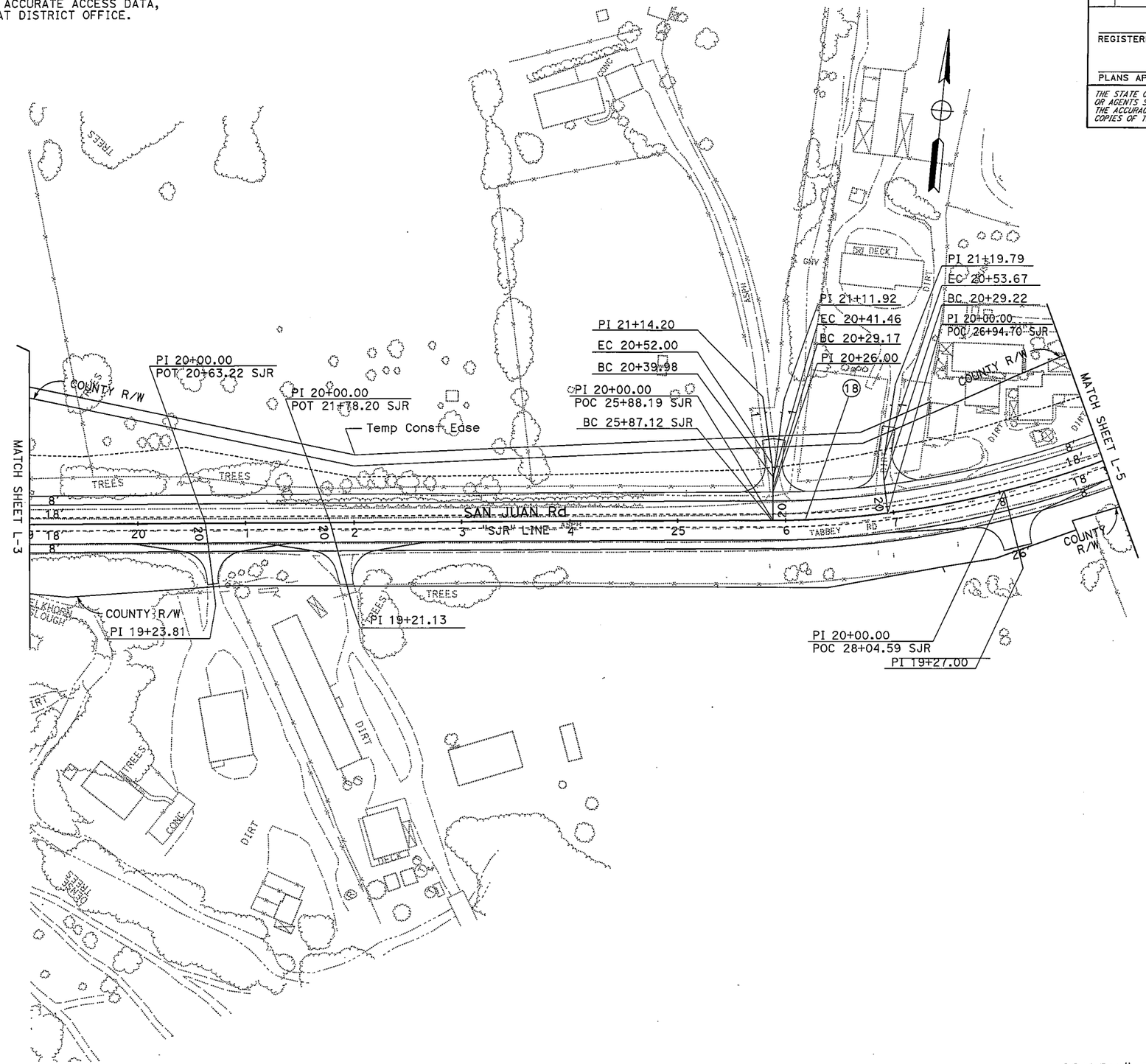

SCALE:1"=50'

LAYOUT L-4

REVISED BY	DATE REVISED

CALCULATED-DESIGNED BY	JOSEPH VALDIVIA
CHECKED BY	IVO RUMMLER

FUNCTIONAL SUPERVISOR	ERNIE PENUNA

STATE OF CALIFORNIA - DEPARTMENT OF TRANSPORTATION

Caltrans 06-DESIGN

LAST REVISION 10-01-10 | DATE PLOTTED => 19-OCT-2010 TIME PLOTTED => 08:35

Dist	COUNTY	ROUTE	POST MILES TOTAL PROJECT	SHEET NO.	TOTAL SHEETS
05	Mon,SBt	101	100.0/101.3, 0.0/1.6		

REGISTERED CIVIL ENGINEER DATE

PLANS APPROVAL DATE

REGISTERED PROFESSIONAL ENGINEER No. Exp. CIVIL STATE OF CALIFORNIA

THE STATE OF CALIFORNIA OR ITS OFFICERS OR AGENTS SHALL NOT BE RESPONSIBLE FOR THE ACCURACY OR COMPLETENESS OF SCANNED COPIES OF THIS PLAN SHEET.

NOTE: FOR COMPLETE RIGHT OF WAY AND ACCURATE ACCESS DATA, SEE RIGHT OF WAY RECORD MAPS AT DISTRICT OFFICE.

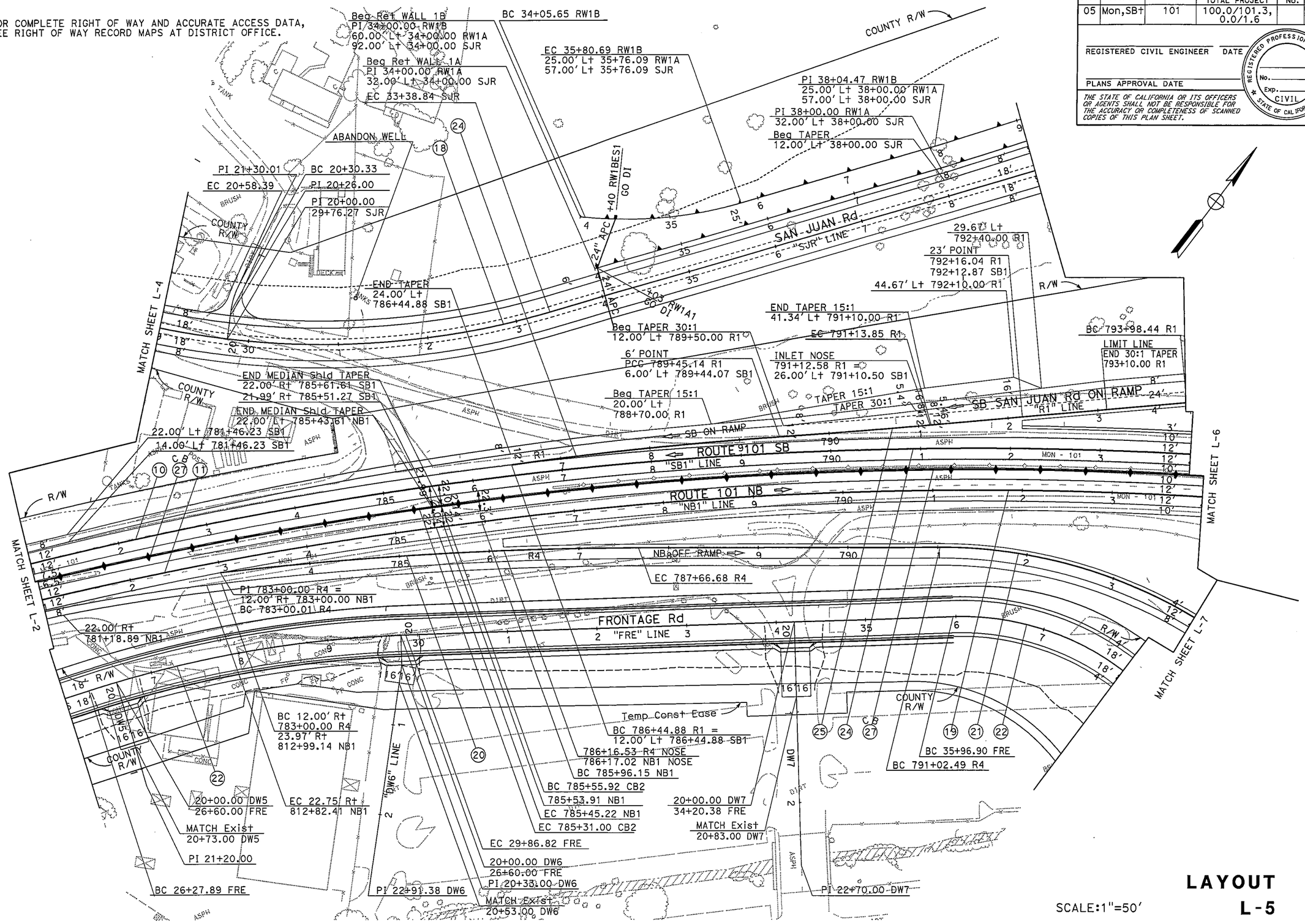

SCALE:1"=50'

LAYOUT L-5

REVISED BY	DATE REVISED
JOSEPH VALDIVIA	
IVO RUMMLER	
CALCULATED-DESIGNED BY	
CHECKED BY	
FUNCTIONAL SUPERVISOR	
ERNIE PENUNA	

STATE OF CALIFORNIA - DEPARTMENT OF TRANSPORTATION

06-DESIGN

LAST REVISION 10-01-10

DATE PLOTTED => 19-OCT-2010
TIME PLOTTED => 08:36

Dist	COUNTY	ROUTE	POST MILES TOTAL PROJECT	SHEET No.	TOTAL SHEETS
05	Mon,SBt	101	100.0/101.3, 0.0/1.6		

REGISTERED CIVIL ENGINEER DATE

PLANS APPROVAL DATE

REGISTERED PROFESSIONAL ENGINEER No. Exp. CIVIL STATE OF CALIFORNIA

THE STATE OF CALIFORNIA OR ITS OFFICERS OR AGENTS SHALL NOT BE RESPONSIBLE FOR THE ACCURACY OR COMPLETENESS OF SCANNED COPIES OF THIS PLAN SHEET.

NOTE: FOR COMPLETE RIGHT OF WAY AND ACCURATE ACCESS DATA, SEE RIGHT OF WAY RECORD MAPS AT DISTRICT OFFICE.

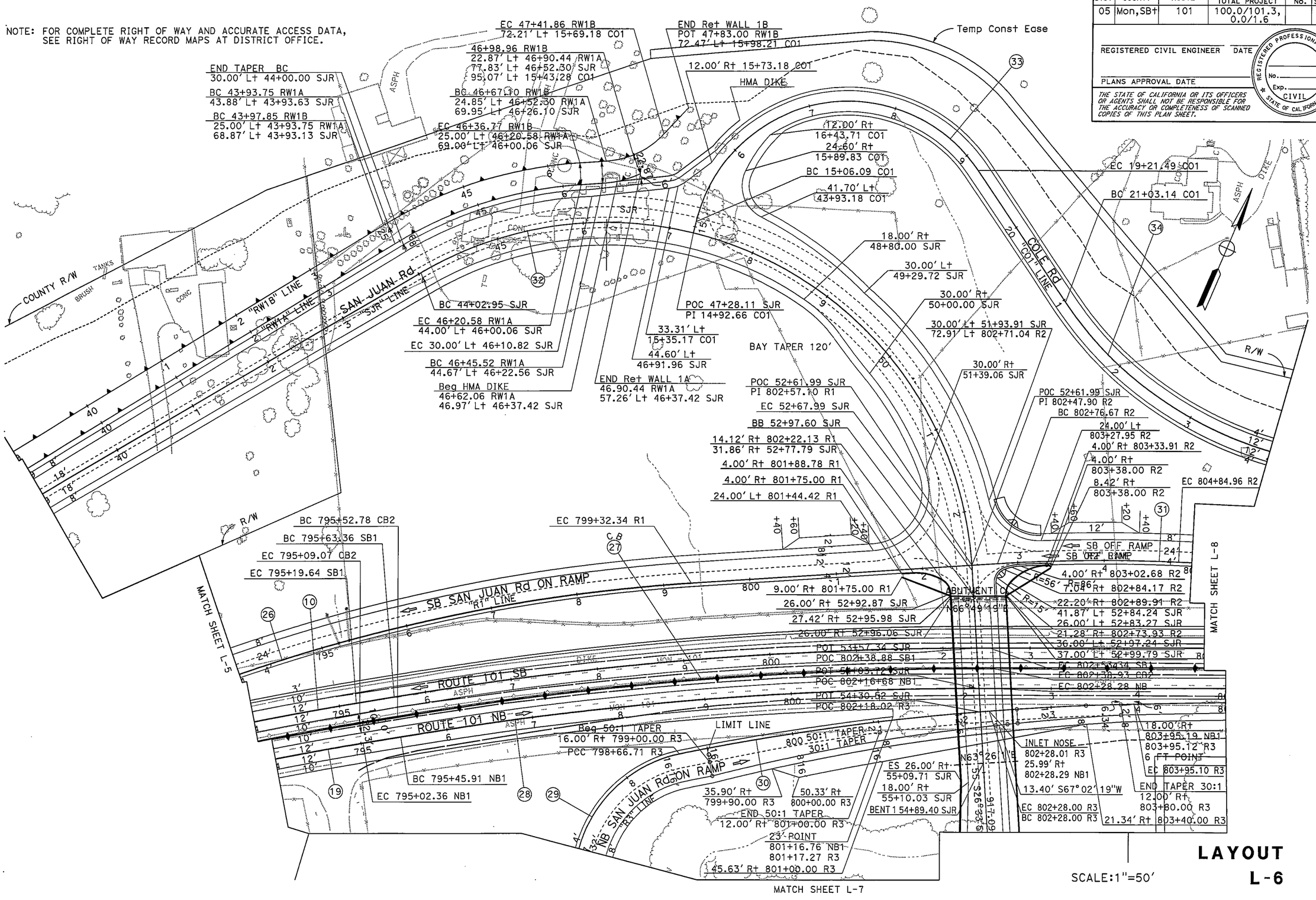

LAYOUT L-6

STATE OF CALIFORNIA - DEPARTMENT OF TRANSPORTATION	06-DESIGN	FUNCTIONAL SUPERVISOR: ERNIE PENUNA	CALCULATED-DESIGNED BY: JOSEPH VALDIVIA; CHECKED BY: IVO RUMMLER

REVISED BY | DATE REVISED

LAST REVISION 10-01-10 | DATE PLOTTED => 19-OCT-2010 | TIME PLOTTED => 08:36

BORDER LAST REVISED 7/2/2010 | USERNAME => s119613 | DGN FILE => 531580ea006.dgn | RELATIVE BORDER SCALE IS IN INCHES 0 1 2 3 | UNIT 1467 | PROJECT NUMBER & PHASE 05000004951

Dist	COUNTY	ROUTE	POST MILES TOTAL PROJECT	SHEET No.	TOTAL SHEETS
05	Mon,SBt	101	100.0/101.3, 0.0/1.6		

REGISTERED CIVIL ENGINEER DATE

PLANS APPROVAL DATE

REGISTERED PROFESSIONAL ENGINEER No. Exp. CIVIL STATE OF CALIFORNIA

THE STATE OF CALIFORNIA OR ITS OFFICERS OR AGENTS SHALL NOT BE RESPONSIBLE FOR THE ACCURACY OR COMPLETENESS OF SCANNED COPIES OF THIS PLAN SHEET.

NOTE: FOR COMPLETE RIGHT OF WAY AND ACCURATE ACCESS DATA, SEE RIGHT OF WAY RECORD MAPS AT DISTRICT OFFICE.

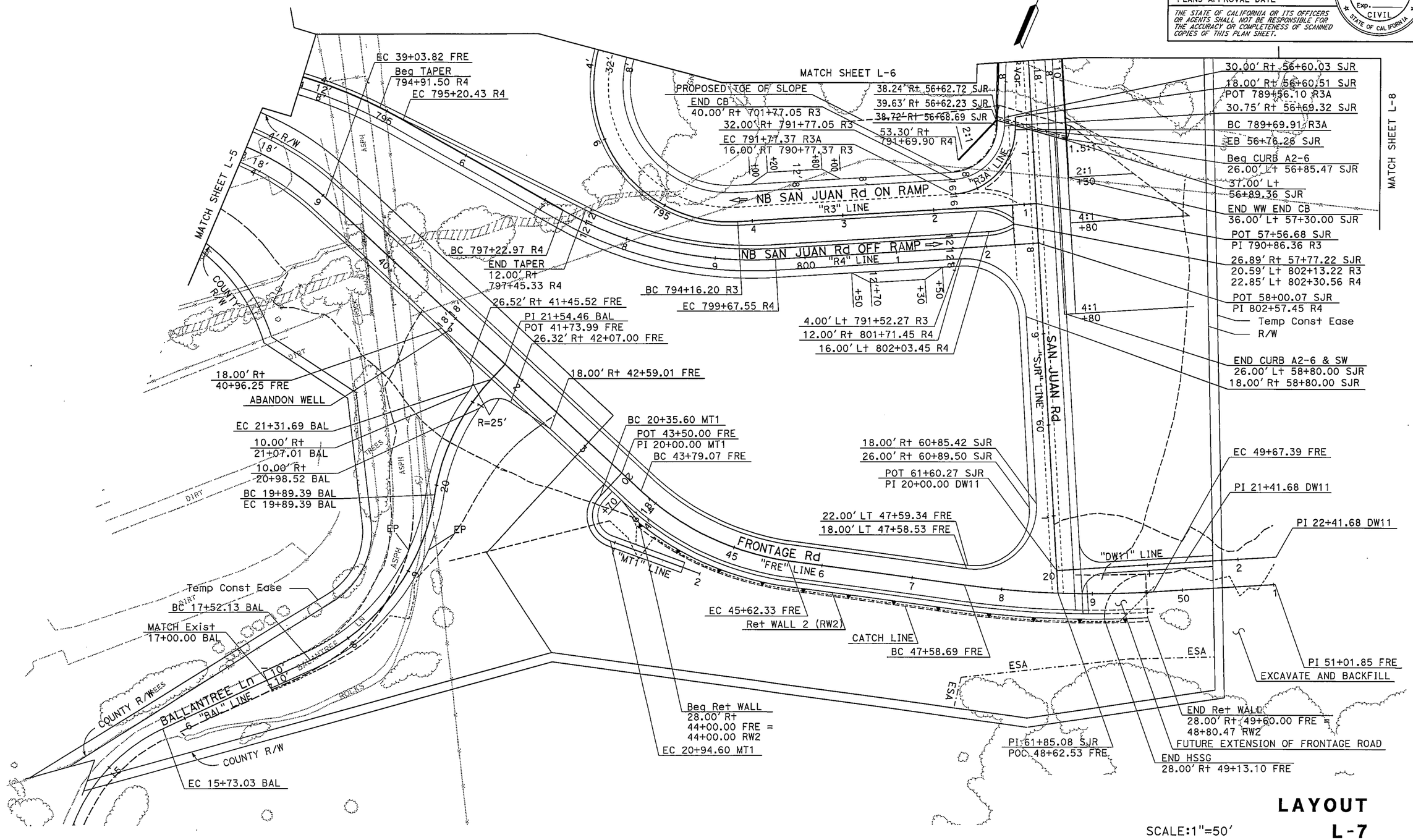

LAYOUT L-7

FUNCTIONAL SUPERVISOR	CALCULATED-DESIGNED BY	CHECKED BY	REVISED BY	DATE REVISED
ERNIE PENUNA	JOSEPH VALDIVIA	IVO RUMMLER		

STATE OF CALIFORNIA - DEPARTMENT OF TRANSPORTATION 06-DESIGN

LAST REVISION 10-01-10 DATE PLOTTED => 19-OCT-2010 TIME PLOTTED => 08:36

Dist	COUNTY	ROUTE	POST MILES TOTAL PROJECT	SHEET No.	TOTAL SHEETS
05	Mon,SBt	101	100.0/101.3, 0.0/1.6		

REGISTERED CIVIL ENGINEER DATE

PLANS APPROVAL DATE

REGISTERED PROFESSIONAL ENGINEER No. Exp. CIVIL STATE OF CALIFORNIA

THE STATE OF CALIFORNIA OR ITS OFFICERS OR AGENTS SHALL NOT BE RESPONSIBLE FOR THE ACCURACY OR COMPLETENESS OF SCANNED COPIES OF THIS PLAN SHEET.

NOTE: FOR COMPLETE RIGHT OF WAY AND ACCURATE ACCESS DATA, SEE RIGHT OF WAY RECORD MAPS AT DISTRICT OFFICE.

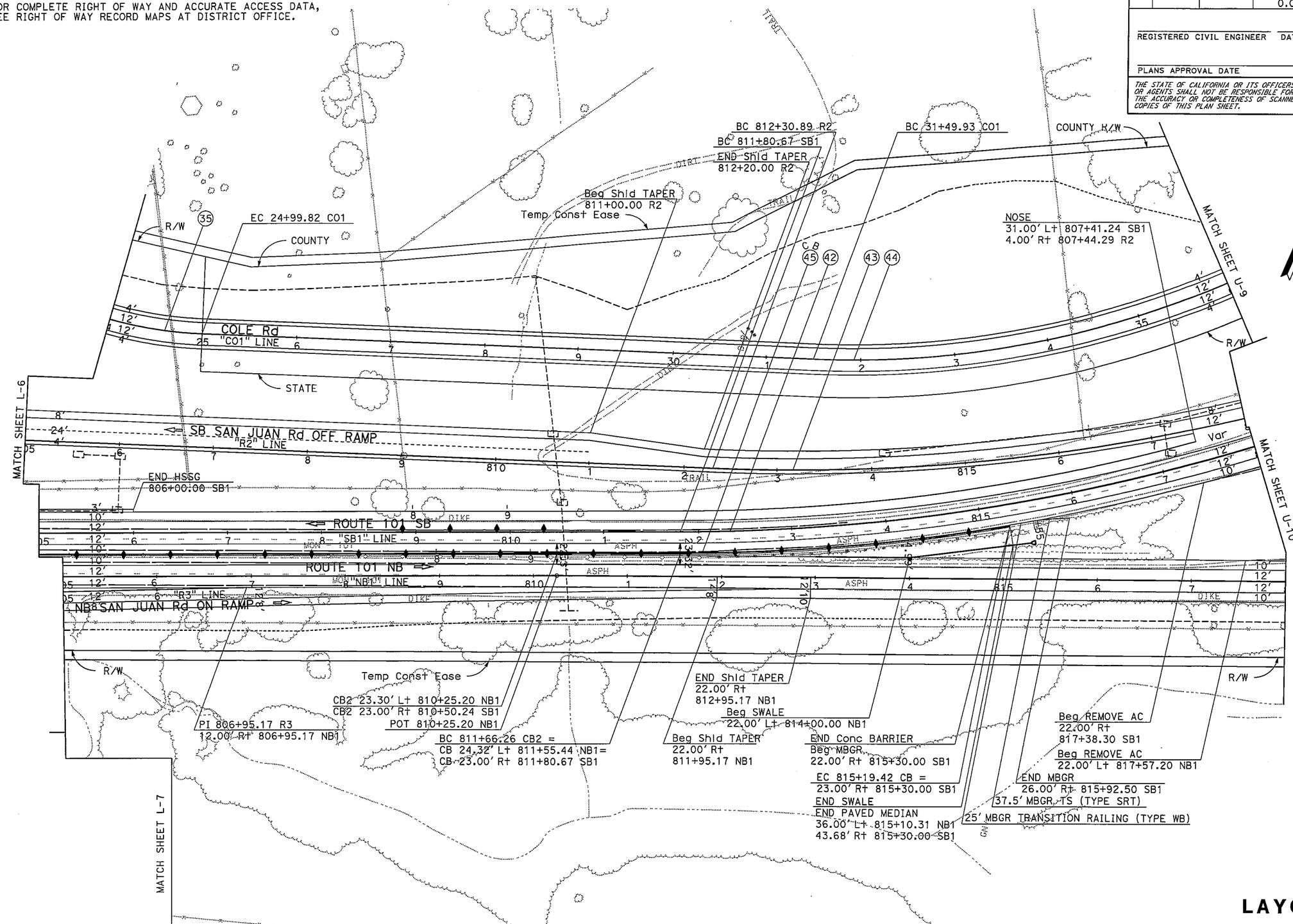

SCALE:1"=50'

LAYOUT L-8

REVISED BY	DATE REVISED

CALCULATED-DESIGNED BY	JOSEPH VALDIVIA
CHECKED BY	IVO RUMMLER
FUNCTIONAL SUPERVISOR	ERNIE PENUNA

STATE OF CALIFORNIA - DEPARTMENT OF TRANSPORTATION

Caltrans 06-DESIGN

LAST REVISION 10-01-10 DATE PLOTTED => 19-OCT-2010 TIME PLOTTED => 08:37

BORDER LAST REVISED 7/2/2010 | USERNAME => s119613 DGN FILE => 531580ea008.dgn | RELATIVE BORDER SCALE IS IN INCHES 0 1 2 3 | UNIT 1467 | PROJECT NUMBER & PHASE 05000004951

Dist	COUNTY	ROUTE	POST MILES TOTAL PROJECT	SHEET No.	TOTAL SHEETS
05	Mon,SBt	101	100.0/101.3, 0.0/1.6		

REGISTERED CIVIL ENGINEER DATE

PLANS APPROVAL DATE

REGISTERED PROFESSIONAL ENGINEER No. Exp. CIVIL STATE OF CALIFORNIA

THE STATE OF CALIFORNIA OR ITS OFFICERS OR AGENTS SHALL NOT BE RESPONSIBLE FOR THE ACCURACY OR COMPLETENESS OF SCANNED COPIES OF THIS PLAN SHEET.

NOTE: FOR COMPLETE RIGHT OF WAY AND ACCURATE ACCESS DATA, SEE RIGHT OF WAY RECORD MAPS AT DISTRICT OFFICE.

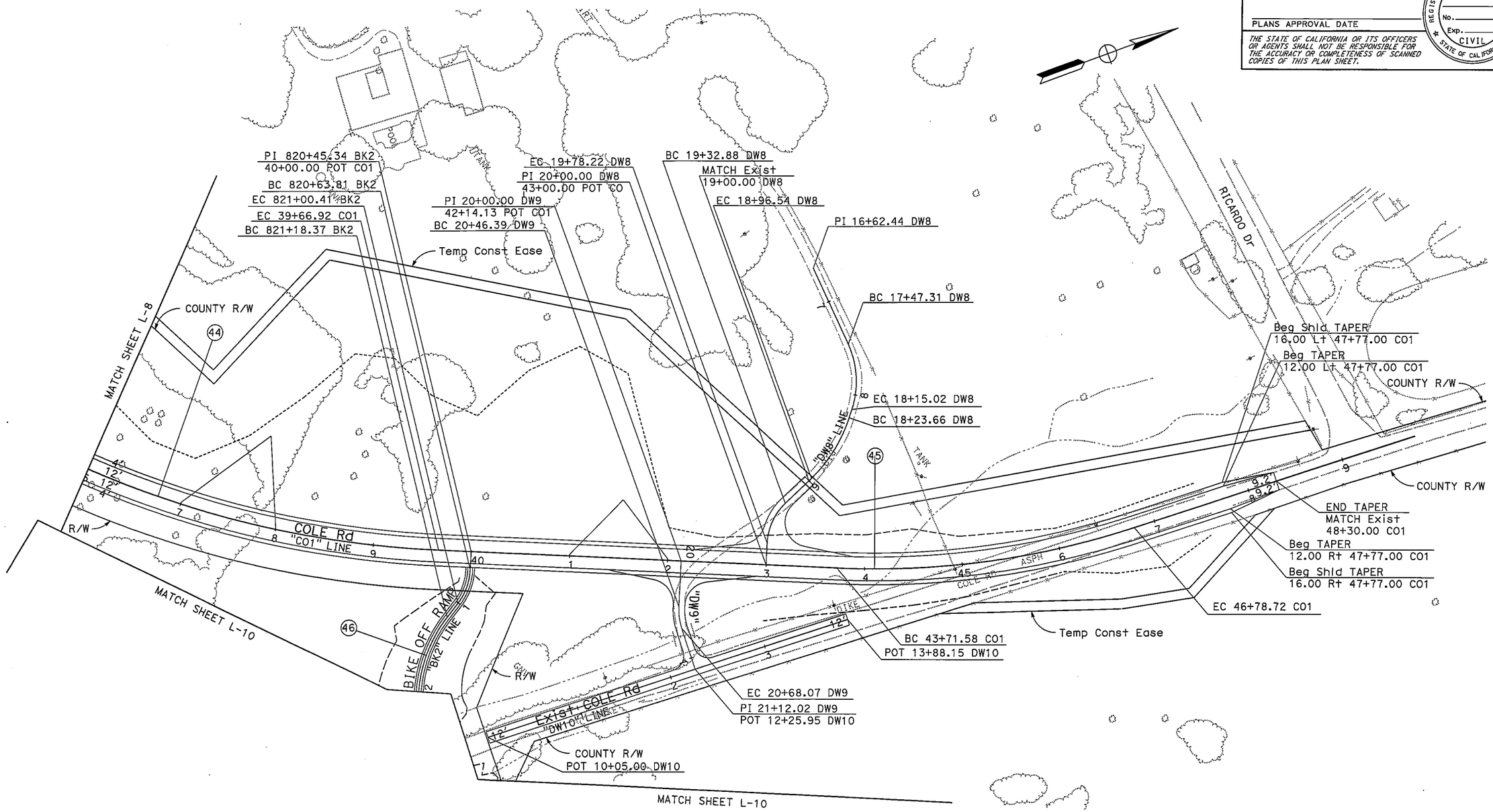

SCALE:1"=50'

LAYOUT L-9

STATE OF CALIFORNIA - DEPARTMENT OF TRANSPORTATION	FUNCTIONAL SUPERVISOR	CALCULATED-DESIGNED BY	CHECKED BY	REVISED BY	DATE REVISED
Caltrans 06-DESIGN	ERNIE PENUNA	JOSEPH VALDIVIA	IVO RUMMLER		

LAST REVISION 10-01-10 DATE PLOTTED => 19-OCT-2010 TIME PLOTTED => 08:37

BORDER LAST REVISED 7/2/2010 | USERNAME => s119613 DGN FILE => 531580ea009.dgn | RELATIVE BORDER SCALE IS IN INCHES 0 1 2 3 | UNIT 1467 | PROJECT NUMBER & PHASE 05000004951

Dist	COUNTY	ROUTE	POST MILES TOTAL PROJECT	SHEET No.	TOTAL SHEETS
05	Mon,SBt	101	100.0/101.3, 0.0/1.6		

REGISTERED CIVIL ENGINEER DATE

PLANS APPROVAL DATE

REGISTERED PROFESSIONAL ENGINEER No. Exp. CIVIL STATE OF CALIFORNIA

THE STATE OF CALIFORNIA OR ITS OFFICERS OR AGENTS SHALL NOT BE RESPONSIBLE FOR THE ACCURACY OR COMPLETENESS OF SCANNED COPIES OF THIS PLAN SHEET.

NOTE: FOR COMPLETE RIGHT OF WAY AND ACCURATE ACCESS DATA, SEE RIGHT OF WAY RECORD MAPS AT DISTRICT OFFICE.

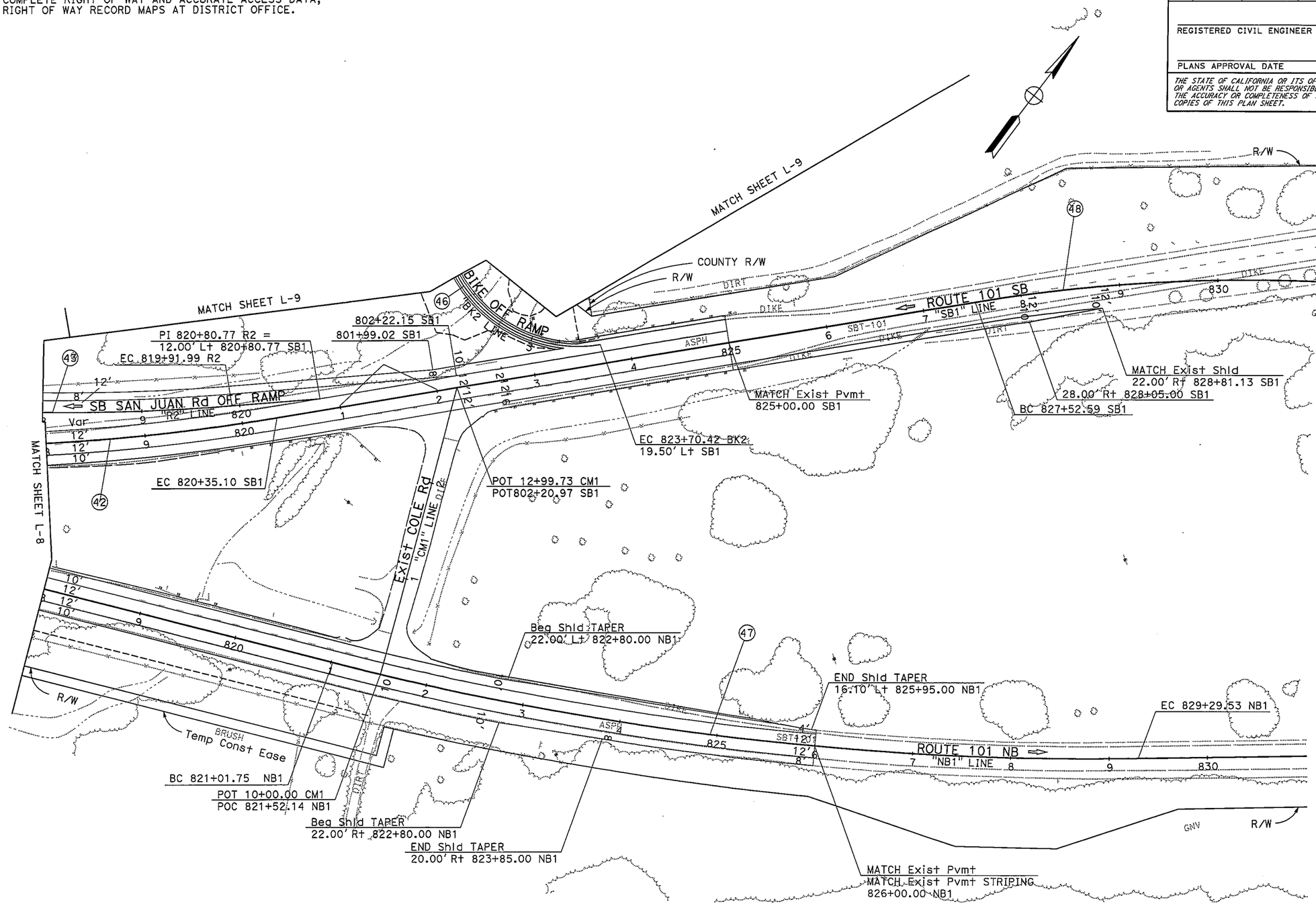

LAYOUT

SCALE:1"=50'

L-10

REVISED BY	DATE REVISED

CALCULATED-DESIGNED BY	JOSEPH VALDIVIA
CHECKED BY	IVO RUMMLER
FUNCTIONAL SUPERVISOR	ERNIE PENUNA

STATE OF CALIFORNIA - DEPARTMENT OF TRANSPORTATION

Caltrans

06-DESIGN

LAST REVISION 10-01-10 | DATE PLOTTED => 19-OCT-2010 | TIME PLOTTED => 08:38

Dist	COUNTY	ROUTE	POST MILES TOTAL PROJECT	SHEET No.	TOTAL SHEETS
05	Mon,SBt	101	100.0/101.3, 0.0/1.6		

REGISTERED CIVIL ENGINEER DATE

PLANS APPROVAL DATE

REGISTERED PROFESSIONAL ENGINEER No. Exp. CIVIL STATE OF CALIFORNIA

THE STATE OF CALIFORNIA OR ITS OFFICERS OR AGENTS SHALL NOT BE RESPONSIBLE FOR THE ACCURACY OR COMPLETENESS OF SCANNED COPIES OF THIS PLAN SHEET.

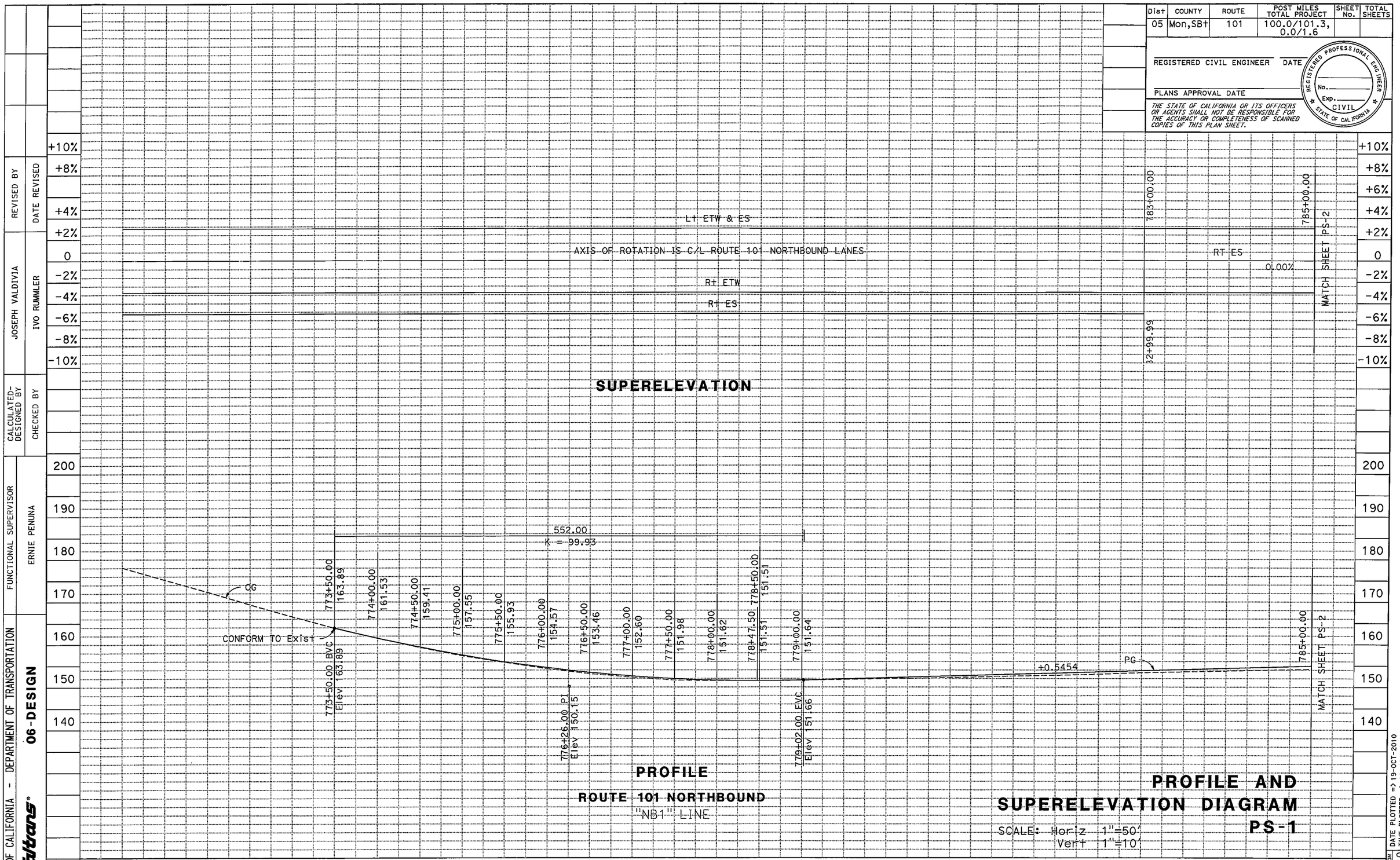

REVISED BY | DATE REVISED

JOSEPH VALDIVIA | IVO RUMMLER

CALCULATED-DESIGNED BY | CHECKED BY

FUNCTIONAL SUPERVISOR: ERNIE PENUNA

STATE OF CALIFORNIA - DEPARTMENT OF TRANSPORTATION

Caltrans

06-DESIGN

LAST REVISION 10-01-10

DATE PLOTTED => 19-OCT-2010
TIME PLOTTED => 08:46

Dist	COUNTY	ROUTE	POST MILES TOTAL PROJECT	SHEET No.	TOTAL SHEETS
05	Mon,SB†	101	100.0/101.3, 0.0/1.6		

REGISTERED CIVIL ENGINEER DATE

PLANS APPROVAL DATE

REGISTERED PROFESSIONAL ENGINEER No. Exp. CIVIL STATE OF CALIFORNIA

THE STATE OF CALIFORNIA OR ITS OFFICERS OR AGENTS SHALL NOT BE RESPONSIBLE FOR THE ACCURACY OR COMPLETENESS OF SCANNED COPIES OF THIS PLAN SHEET.

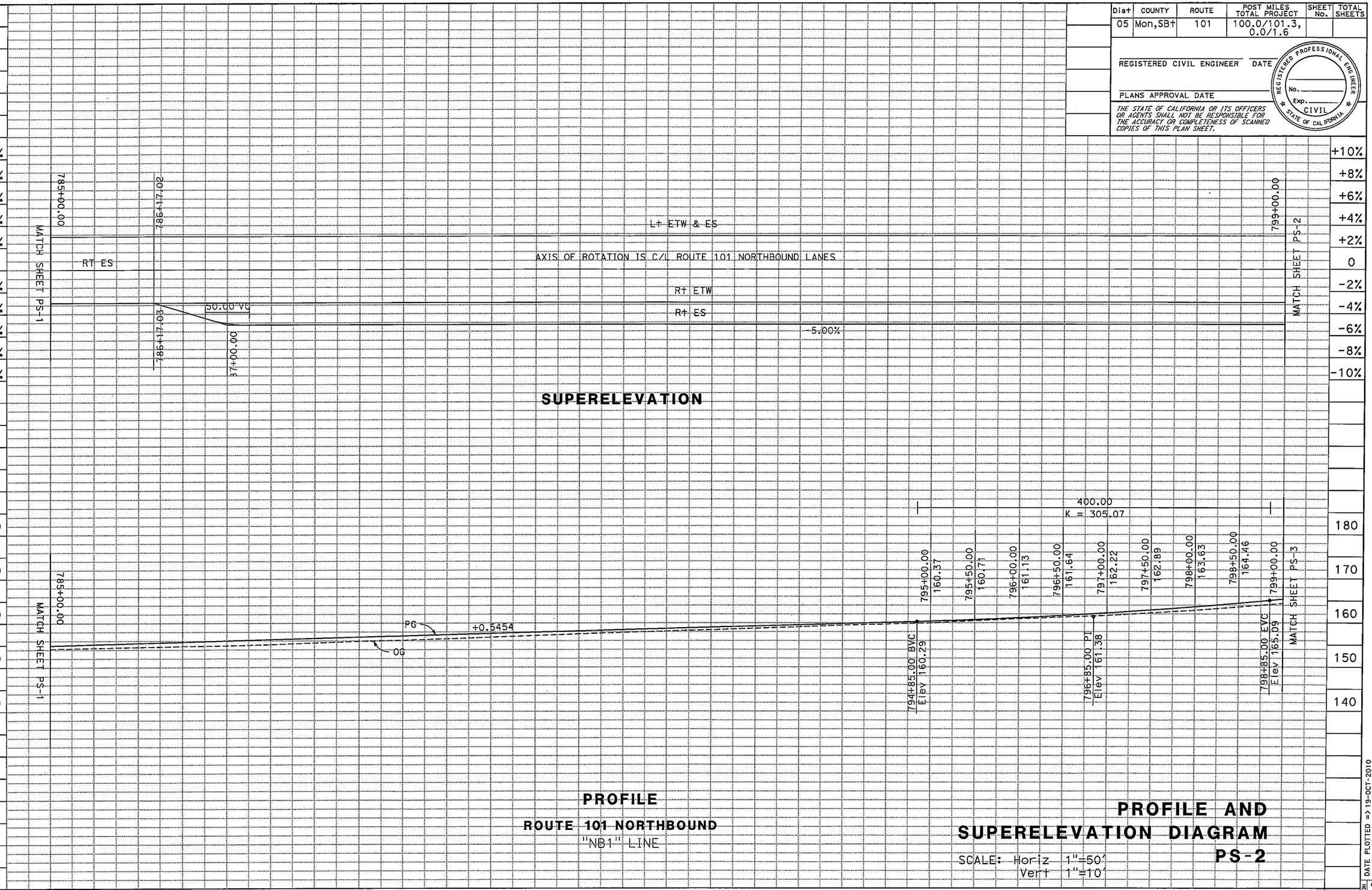

REVISED BY | DATE REVISED

JOSEPH VALDIVIA | IVO RUMMLER

CALCULATED-DESIGNED BY | CHECKED BY

FUNCTIONAL SUPERVISOR: ERNIE PENUNA

STATE OF CALIFORNIA - DEPARTMENT OF TRANSPORTATION

Caltrans

06-DESIGN

LAST REVISION 10-01-10

DATE PLOTTED => 19-OCT-2010
TIME PLOTTED => 08:47

Dist	COUNTY	ROUTE	POST MILES TOTAL PROJECT	SHEET No.	TOTAL SHEETS
05	Mon,SBt	101	100.0/101.3, 0.0/1.6		

REGISTERED CIVIL ENGINEER DATE

PLANS APPROVAL DATE

REGISTERED PROFESSIONAL ENGINEER No. Exp. CIVIL STATE OF CALIFORNIA

THE STATE OF CALIFORNIA OR ITS OFFICERS OR AGENTS SHALL NOT BE RESPONSIBLE FOR THE ACCURACY OR COMPLETENESS OF SCANNED COPIES OF THIS PLAN SHEET.

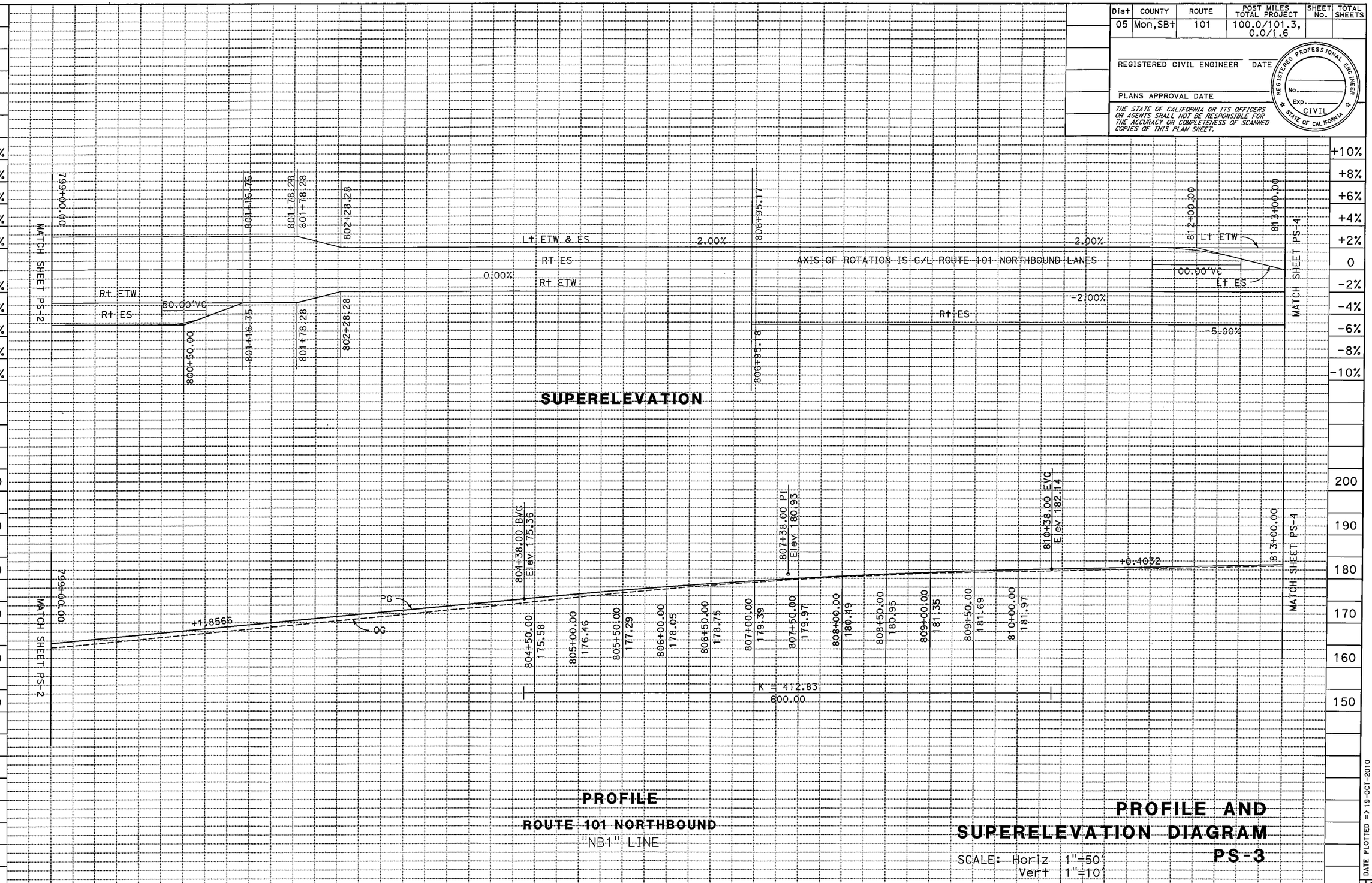

SCALE: Horiz 1"=50'
Vert 1"=10'

PROFILE AND SUPERELEVATION DIAGRAM

PS-3

REVISED BY	DATE REVISED
JOSEPH VALDIVIA	IVO RUMMLER

CALCULATED-DESIGNED BY

CHECKED BY

FUNCTIONAL SUPERVISOR: ERNIE PENUNA

STATE OF CALIFORNIA - DEPARTMENT OF TRANSPORTATION

Caltrans

06-DESIGN

LAST REVISION 10-01-10

DATE PLOTTED => 19-OCT-2010
TIME PLOTTED => 08:47

BORDER LAST REVISED 7/2/2010

USERNAME => s119613
DGN FILE => 531580fb003.dgn

RELATIVE BORDER SCALE IS IN INCHES 0 1 2 3

UNIT 1467

PROJECT NUMBER & PHASE 05000004951

Dist	COUNTY	ROUTE	POST MILES TOTAL PROJECT	SHEET No.	TOTAL SHEETS
05	Mon,SB+	101	100.0/101.3, 0.0/1.6		

REGISTERED CIVIL ENGINEER DATE

PLANS APPROVAL DATE

REGISTERED PROFESSIONAL ENGINEER No. Exp. CIVIL STATE OF CALIFORNIA

THE STATE OF CALIFORNIA OR ITS OFFICERS OR AGENTS SHALL NOT BE RESPONSIBLE FOR THE ACCURACY OR COMPLETENESS OF SCANNED COPIES OF THIS PLAN SHEET.

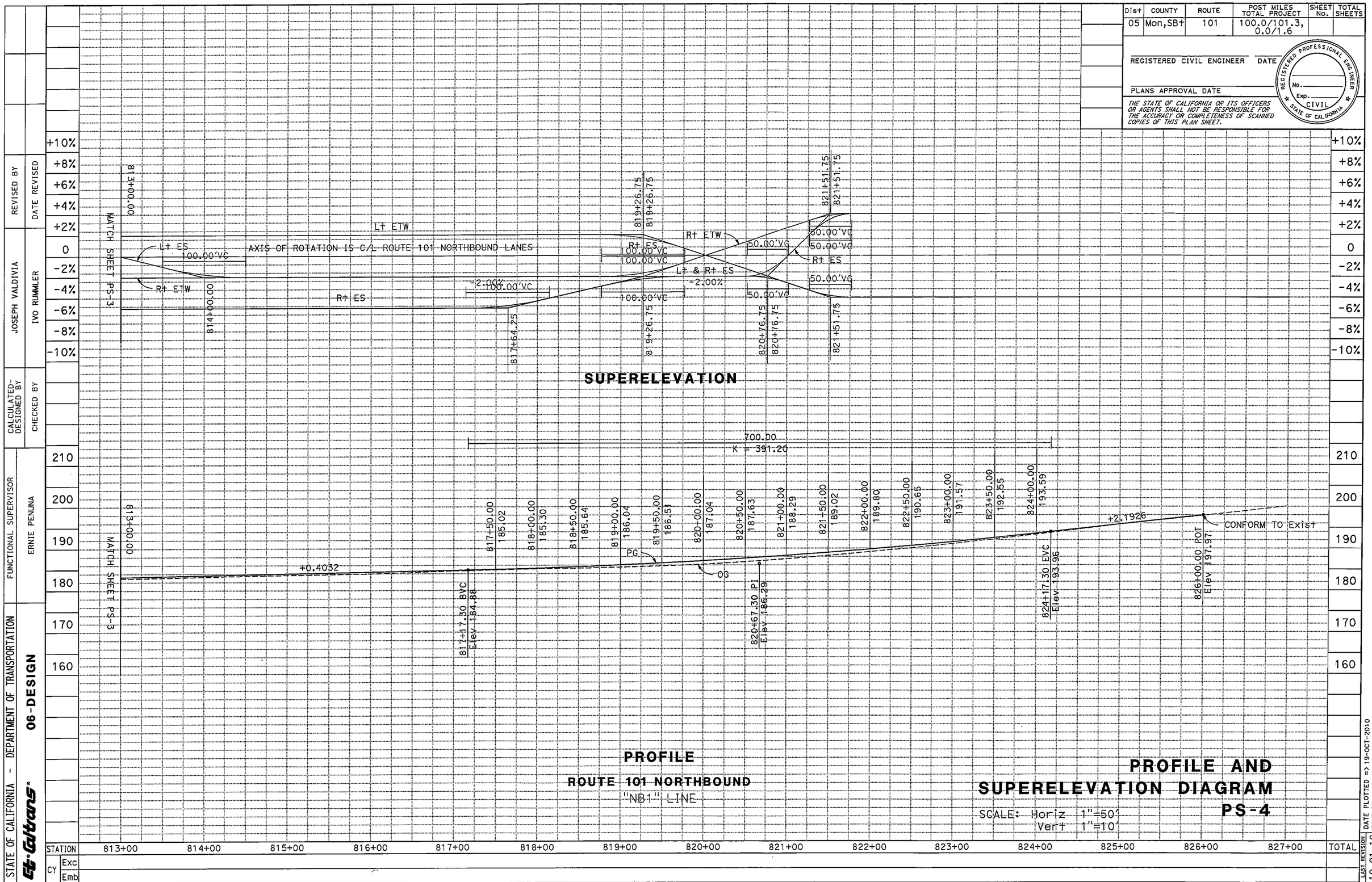

STATE OF CALIFORNIA - DEPARTMENT OF TRANSPORTATION

Caltrans 06-DESIGN

FUNCTIONAL SUPERVISOR: ERNIE PENUNA

CALCULATED-DESIGNED BY: JOSEPH VALDIVIA

CHECKED BY: IVO RUMMLER

REVISED BY / DATE REVISED

LAST REVISION 10-01-10

DATE PLOTTED => 19-OCT-2010
TIME PLOTTED => 08:48

BORDER LAST REVISED 7/2/2010

USERNAME => s119613
DGN FILE => 531580fb004.dgn

RELATIVE BORDER SCALE IS IN INCHES 0 1 2 3

UNIT 1467

PROJECT NUMBER & PHASE 05000004951

Dist	COUNTY	ROUTE	POST MILES TOTAL PROJECT	SHEET No.	TOTAL SHEETS
05	Mon,SBt	101	100.0/101.3, 0.0/1.6		

REGISTERED CIVIL ENGINEER DATE

PLANS APPROVAL DATE

REGISTERED PROFESSIONAL ENGINEER No. Exp. CIVIL STATE OF CALIFORNIA

THE STATE OF CALIFORNIA OR ITS OFFICERS OR AGENTS SHALL NOT BE RESPONSIBLE FOR THE ACCURACY OR COMPLETENESS OF SCANNED COPIES OF THIS PLAN SHEET.

REVISED BY | DATE REVISED

JOSEPH VALDIVIA | IVO RUMMLER

CALCULATED-DESIGNED BY | CHECKED BY

FUNCTIONAL SUPERVISOR: ERNIE PENUNA

STATE OF CALIFORNIA - DEPARTMENT OF TRANSPORTATION

Caltrans 06-DESIGN

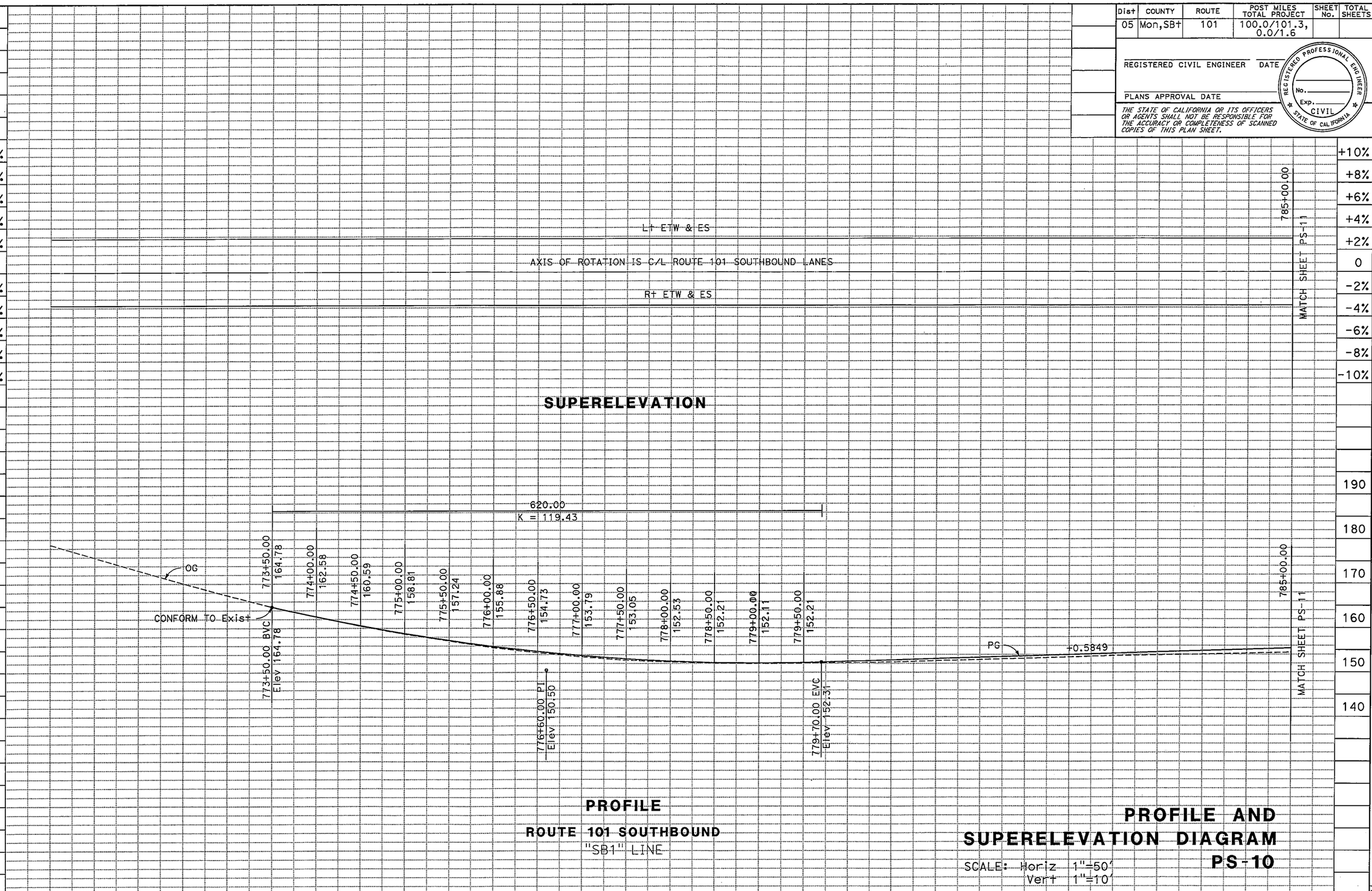

LAST REVISION 10-01-10

DATE PLOTTED => 21-OCT-2010
TIME PLOTTED => 11:32

Dist	COUNTY	ROUTE	POST MILES TOTAL PROJECT	SHEET No.	TOTAL SHEETS
05	Mon,SBt	101	100.0/101.3, 0.0/1.6		

REGISTERED CIVIL ENGINEER DATE

PLANS APPROVAL DATE

REGISTERED PROFESSIONAL ENGINEER No. Exp. CIVIL STATE OF CALIFORNIA

THE STATE OF CALIFORNIA OR ITS OFFICERS OR AGENTS SHALL NOT BE RESPONSIBLE FOR THE ACCURACY OR COMPLETENESS OF SCANNED COPIES OF THIS PLAN SHEET.

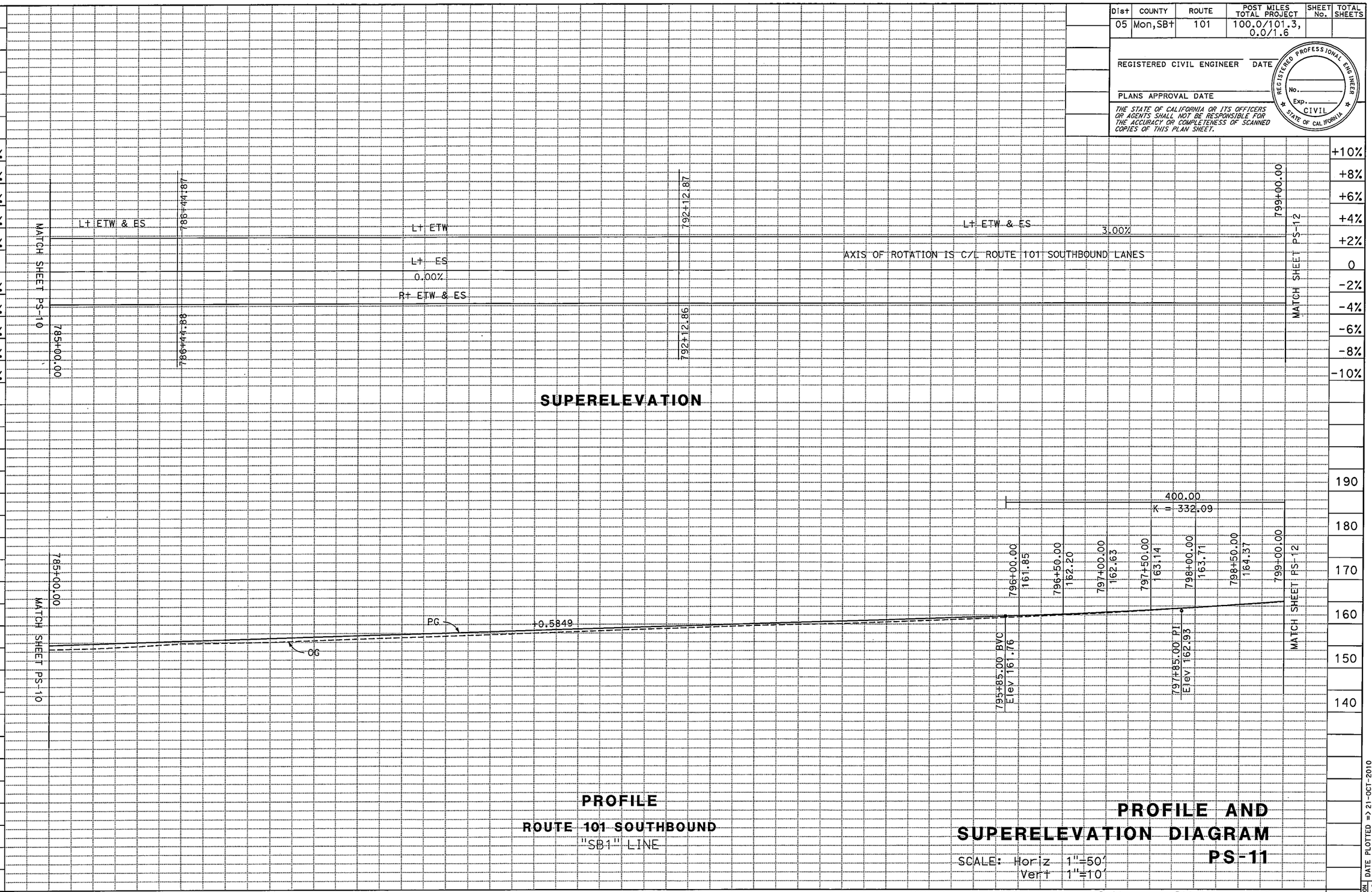

REVISED BY | DATE REVISED

JOSEPH VALDIVIA | IVO RUMMLER

CALCULATED-DESIGNED BY | CHECKED BY

FUNCTIONAL SUPERVISOR: ERNIE PENUNA

STATE OF CALIFORNIA - DEPARTMENT OF TRANSPORTATION

Caltrans 06-DESIGN

LAST REVISION 10-01-10 | DATE PLOTTED => 21-OCT-2010 | TIME PLOTTED => 11:33

Dist	COUNTY	ROUTE	POST MILES TOTAL PROJECT	SHEET No.	TOTAL SHEETS
05	Mon,SBt	101	100.0/101.3, 0.0/1.6		

REGISTERED CIVIL ENGINEER DATE

PLANS APPROVAL DATE

REGISTERED PROFESSIONAL ENGINEER No. Exp. CIVIL STATE OF CALIFORNIA

THE STATE OF CALIFORNIA OR ITS OFFICERS OR AGENTS SHALL NOT BE RESPONSIBLE FOR THE ACCURACY OR COMPLETENESS OF SCANNED COPIES OF THIS PLAN SHEET.

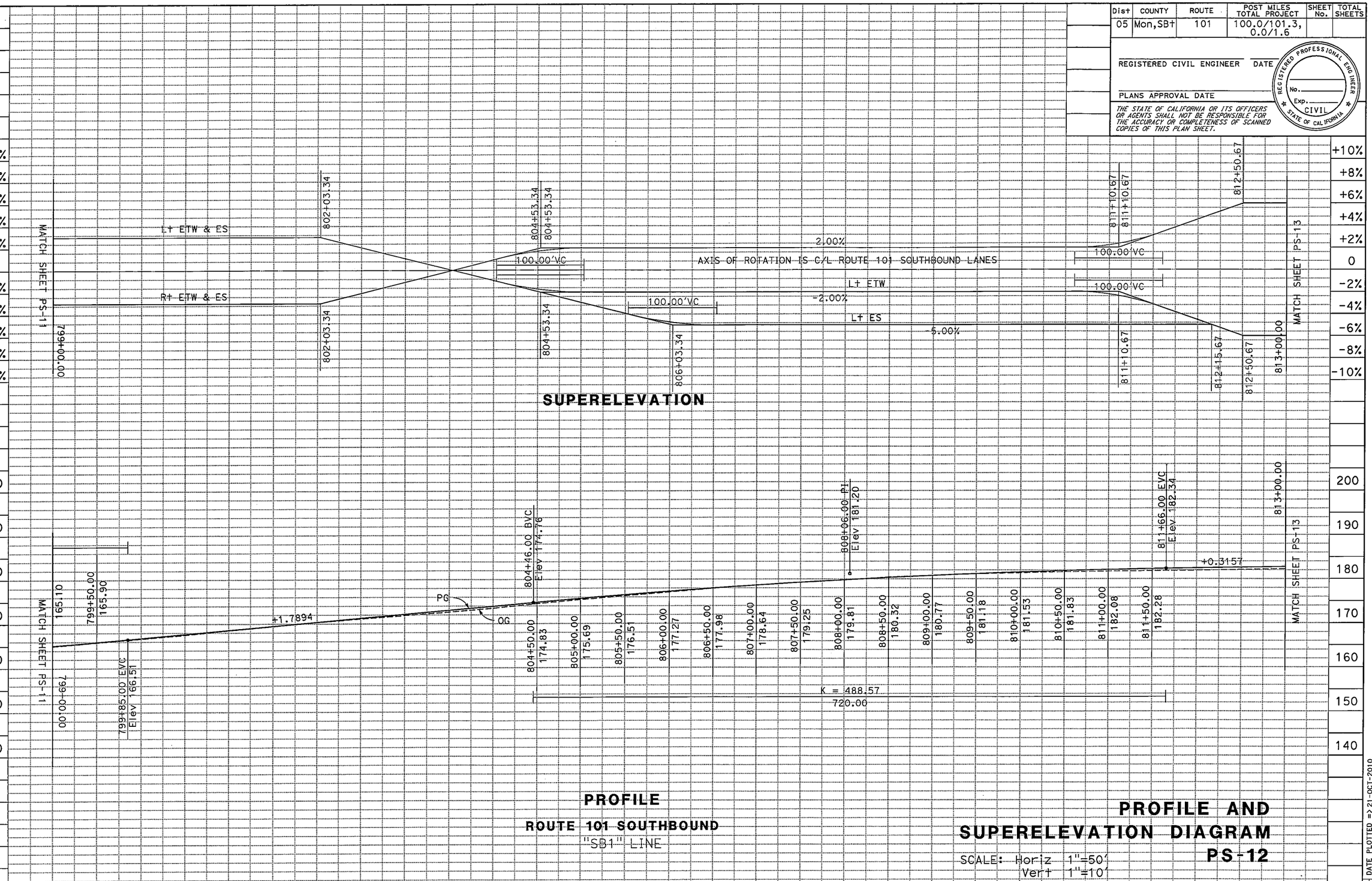

STATE OF CALIFORNIA - DEPARTMENT OF TRANSPORTATION

Caltrans

06-DESIGN

FUNCTIONAL SUPERVISOR: ERNIE PENUNA

CALCULATED-DESIGNED BY: JOSEPH VALDIVIA

CHECKED BY: IVO RUMMLER

REVISED BY / DATE REVISED

LAST REVISION 10-01-10

DATE PLOTTED => 21-OCT-2010
TIME PLOTTED => 11:33

BORDER LAST REVISED 7/2/2010

USERNAME => s119613
DGN FILE => 531580fb012.dgn

RELATIVE BORDER SCALE IS IN INCHES 0 1 2 3

UNIT 1467

PROJECT NUMBER & PHASE 05000004951

Dist	COUNTY	ROUTE	POST MILES TOTAL PROJECT	SHEET No.	TOTAL SHEETS
05	Mon,SBt	101	100.0/101.3, 0.0/1.6		

REGISTERED CIVIL ENGINEER DATE

PLANS APPROVAL DATE

REGISTERED PROFESSIONAL ENGINEER No. Exp. CIVIL STATE OF CALIFORNIA

THE STATE OF CALIFORNIA OR ITS OFFICERS OR AGENTS SHALL NOT BE RESPONSIBLE FOR THE ACCURACY OR COMPLETENESS OF SCANNED COPIES OF THIS PLAN SHEET.

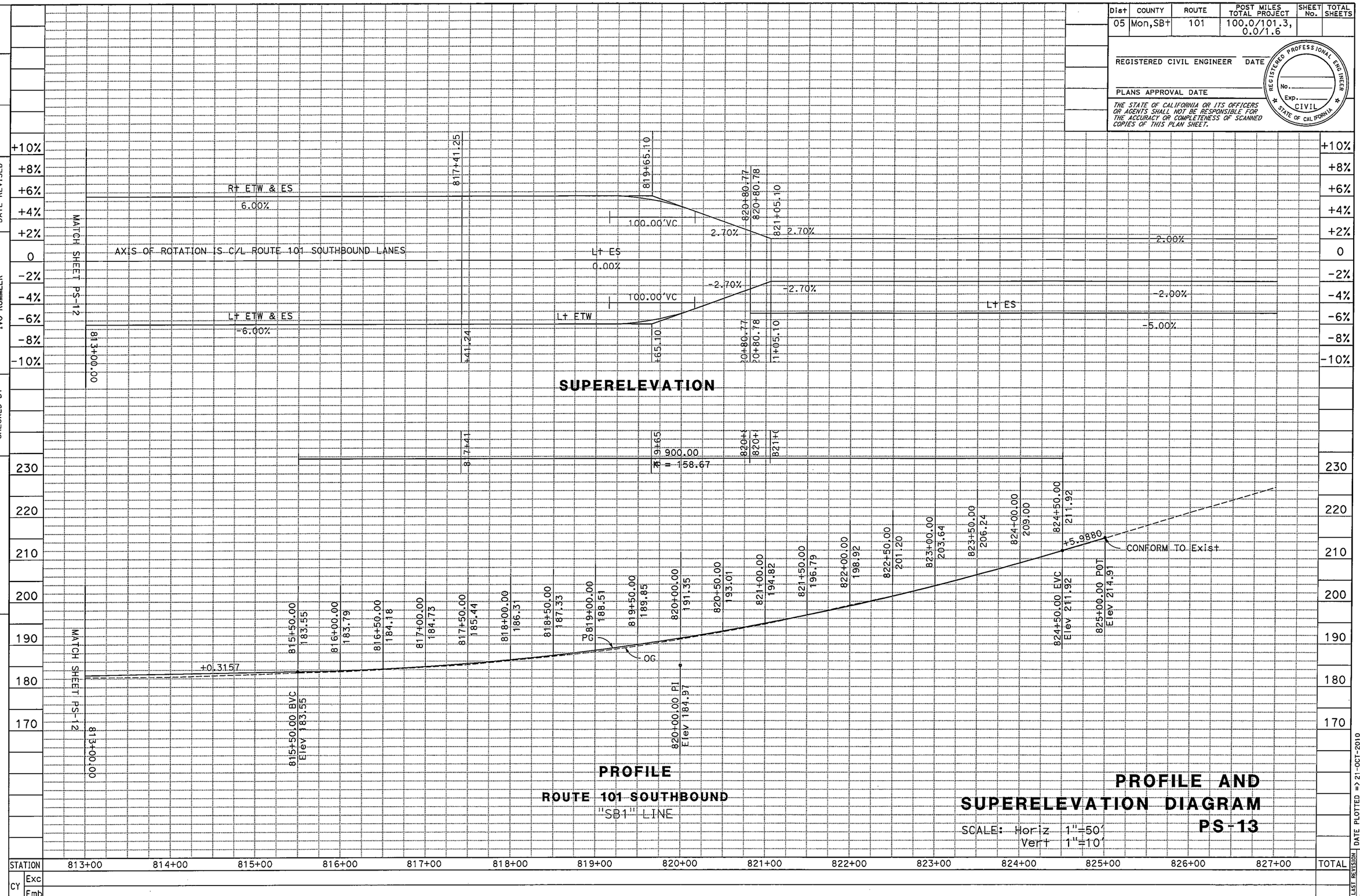

PROFILE AND SUPERELEVATION DIAGRAM

SCALE: Horiz 1"=50'
Vert 1"=10'

PS-13

STATE OF CALIFORNIA - DEPARTMENT OF TRANSPORTATION

Caltrans

06-DESIGN

FUNCTIONAL SUPERVISOR: ERNIE PENUNA

CALCULATED-DESIGNED BY: JOSEPH VALDIVIA

CHECKED BY: IVO RUMMLER

REVISED BY / DATE REVISED

LAST REVISION 10-01-10

DATE PLOTTED => 21-OCT-2010
TIME PLOTTED => 11:34

BORDER LAST REVISED 7/2/2010

USERNAME => s119613
DGN FILE => 531580fb013.dgn

RELATIVE BORDER SCALE IS IN INCHES 0 1 2 3

UNIT 1467

PROJECT NUMBER & PHASE 05000004951

Dist	COUNTY	ROUTE	POST MILES TOTAL PROJECT	SHEET No.	TOTAL SHEETS
05	Mon,SBt	101	100.0/101.3, 0.0/1.6		

REGISTERED CIVIL ENGINEER DATE

PLANS APPROVAL DATE

REGISTERED PROFESSIONAL ENGINEER No. Exp. CIVIL STATE OF CALIFORNIA

THE STATE OF CALIFORNIA OR ITS OFFICERS OR AGENTS SHALL NOT BE RESPONSIBLE FOR THE ACCURACY OR COMPLETENESS OF SCANNED COPIES OF THIS PLAN SHEET.

REVISED BY | DATE REVISED

JOSEPH VALDIVIA | IVO RUMMLER

CALCULATED-DESIGNED BY | CHECKED BY

FUNCTIONAL SUPERVISOR: ERNIE PENUNA

STATE OF CALIFORNIA - DEPARTMENT OF TRANSPORTATION

Caltrans® 06-DESIGN

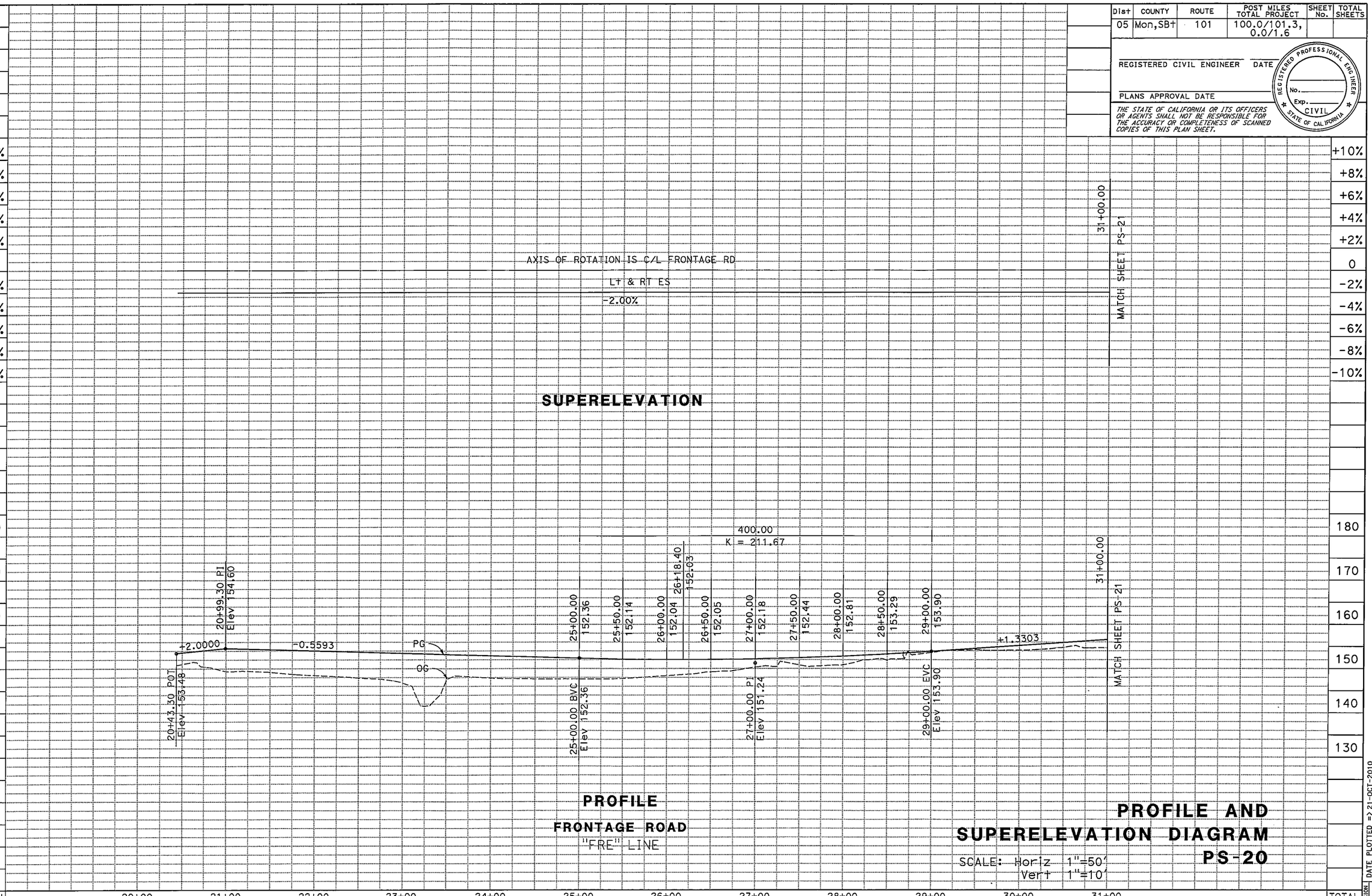

LAST REVISION 10-01-10 | DATE PLOTTED => 21-OCT-2010 | TIME PLOTTED => 11:35

Dist	COUNTY	ROUTE	POST MILES TOTAL PROJECT	SHEET No.	TOTAL SHEETS
05	Mon,SBt	101	100.0/101.3, 0.0/1.6		

REGISTERED CIVIL ENGINEER DATE

PLANS APPROVAL DATE

REGISTERED PROFESSIONAL ENGINEER No. Exp. CIVIL STATE OF CALIFORNIA

THE STATE OF CALIFORNIA OR ITS OFFICERS OR AGENTS SHALL NOT BE RESPONSIBLE FOR THE ACCURACY OR COMPLETENESS OF SCANNED COPIES OF THIS PLAN SHEET.

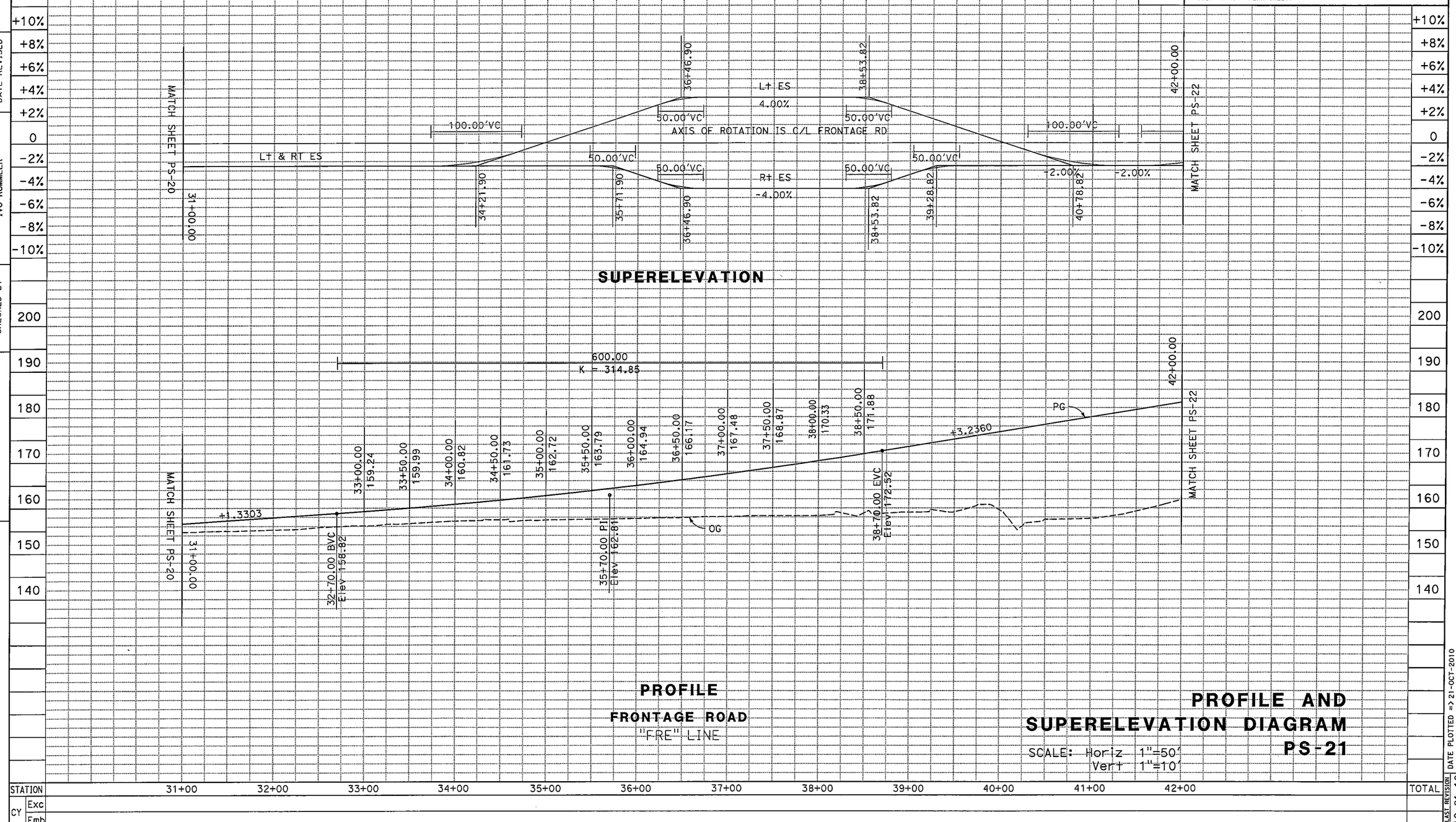

PROFILE

FRONTAGE ROAD

"FRE" LINE

PROFILE AND SUPERELEVATION DIAGRAM

SCALE: Horiz 1"=50'
Vert 1"=10'

PS-21

REVISED BY | DATE REVISED

JOSEPH VALDIVIA | IVO RUMMLER

CALCULATED-DESIGNED BY | CHECKED BY

FUNCTIONAL SUPERVISOR: ERNIE PENUNA

STATE OF CALIFORNIA - DEPARTMENT OF TRANSPORTATION

Caltrans

06-DESIGN

LAST REVISION 10-01-10

DATE PLOTTED => 21-OCT-2010
TIME PLOTTED => 11:36

Dist	COUNTY	ROUTE	POST MILES TOTAL PROJECT	SHEET No.	TOTAL SHEETS
05	Mon,SBt	101	100.0/101.3, 0.0/1.6		

REGISTERED CIVIL ENGINEER DATE

PLANS APPROVAL DATE

REGISTERED PROFESSIONAL ENGINEER No. Exp. CIVIL STATE OF CALIFORNIA

THE STATE OF CALIFORNIA OR ITS OFFICERS OR AGENTS SHALL NOT BE RESPONSIBLE FOR THE ACCURACY OR COMPLETENESS OF SCANNED COPIES OF THIS PLAN SHEET.

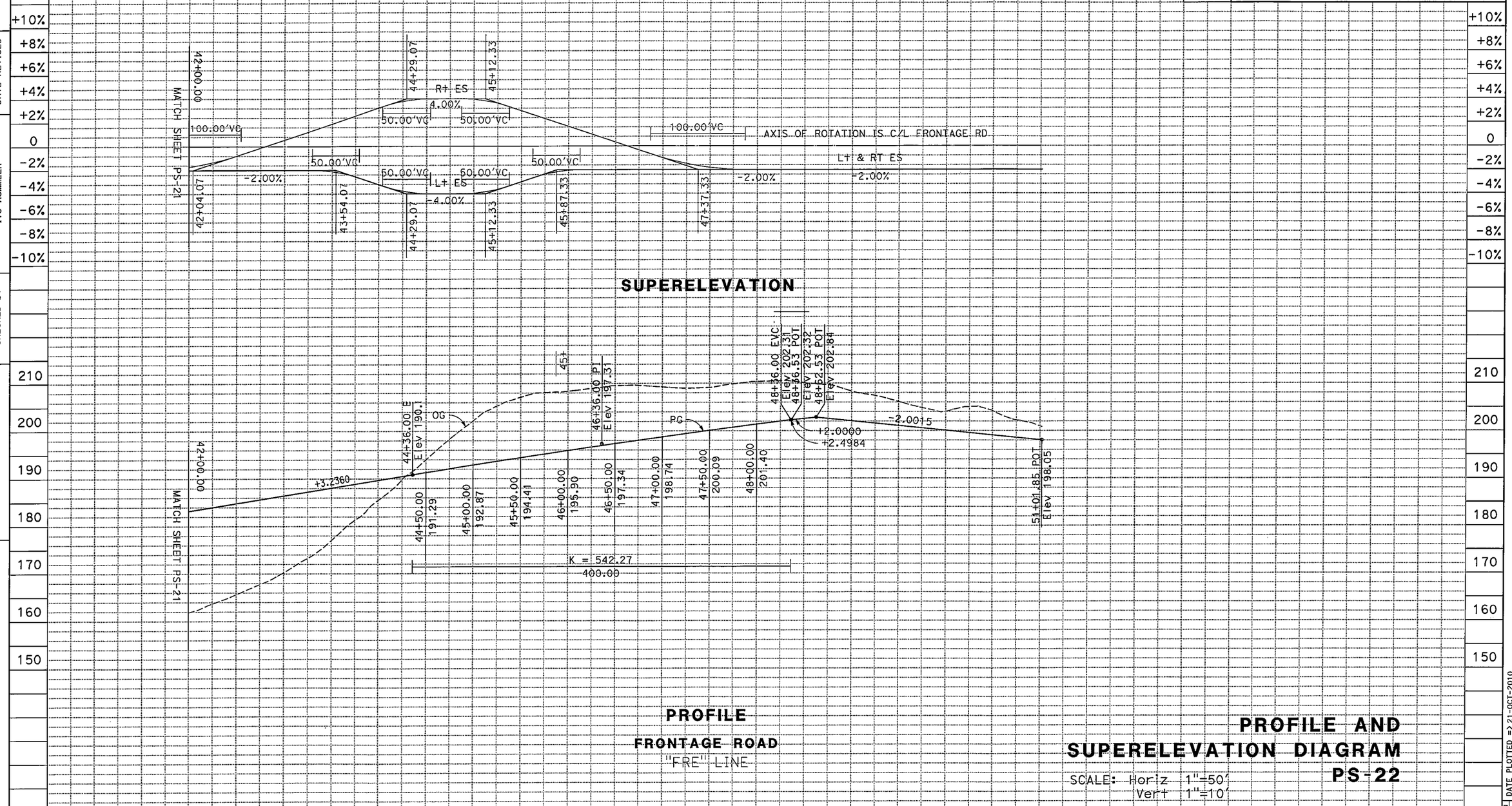

REVISED BY | DATE REVISED

JOSEPH VALDIVIA | IVO RUMMLER

CALCULATED-DESIGNED BY | CHECKED BY

FUNCTIONAL SUPERVISOR

ERNIE PENUNA

STATE OF CALIFORNIA - DEPARTMENT OF TRANSPORTATION

Caltrans

06-DESIGN

LAST REVISION 10-01-10

DATE PLOTTED => 21-OCT-2010
TIME PLOTTED => 11:37

BORDER LAST REVISED 7/2/2010

USERNAME => s119613
DGN FILE => 531580fb022.dgn

RELATIVE BORDER SCALE IS IN INCHES 0 1 2 3

UNIT 1467

PROJECT NUMBER & PHASE 05000004951

Dist	COUNTY	ROUTE	POST MILES TOTAL PROJECT	SHEET No.	TOTAL SHEETS
05	Mon,SBt	101	100.0/101.3, 0.0/1.6		

REGISTERED CIVIL ENGINEER DATE

PLANS APPROVAL DATE

REGISTERED PROFESSIONAL ENGINEER No. Exp. CIVIL STATE OF CALIFORNIA

THE STATE OF CALIFORNIA OR ITS OFFICERS OR AGENTS SHALL NOT BE RESPONSIBLE FOR THE ACCURACY OR COMPLETENESS OF SCANNED COPIES OF THIS PLAN SHEET.

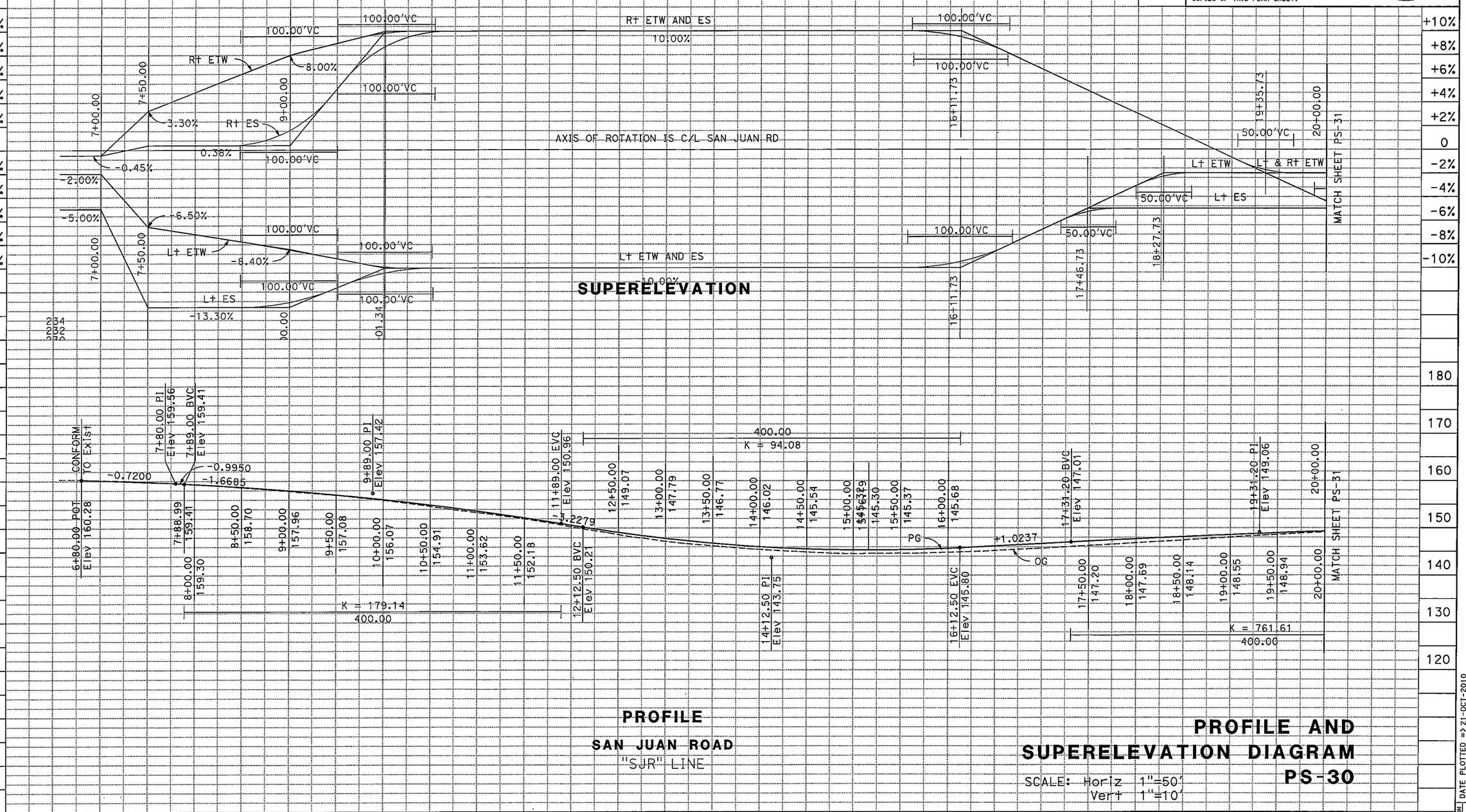

STATION	7+00	8+00	9+00	10+00	11+00	12+00	13+00	14+00	15+00	16+00	17+00	18+00	19+00	20+00	TOTAL
CY Exc															
CY Emb															

REVISED BY | DATE REVISED

JOSEPH VALDIVIA | IVO RUMMLER

CALCULATED-DESIGNED BY | CHECKED BY

FUNCTIONAL SUPERVISOR: ERNIE PENUNA

STATE OF CALIFORNIA - DEPARTMENT OF TRANSPORTATION

Caltrans

06-DESIGN

LAST REVISION 10-01-10

DATE PLOTTED => 21-OCT-2010
TIME PLOTTED => 11:37

Dist	COUNTY	ROUTE	POST MILES TOTAL PROJECT	SHEET No.	TOTAL SHEETS
05	Mon,SBt	101	100.0/101.3, 0.0/1.6		

REGISTERED CIVIL ENGINEER DATE

PLANS APPROVAL DATE

REGISTERED PROFESSIONAL ENGINEER No. Exp. CIVIL STATE OF CALIFORNIA

THE STATE OF CALIFORNIA OR ITS OFFICERS OR AGENTS SHALL NOT BE RESPONSIBLE FOR THE ACCURACY OR COMPLETENESS OF SCANNED COPIES OF THIS PLAN SHEET.

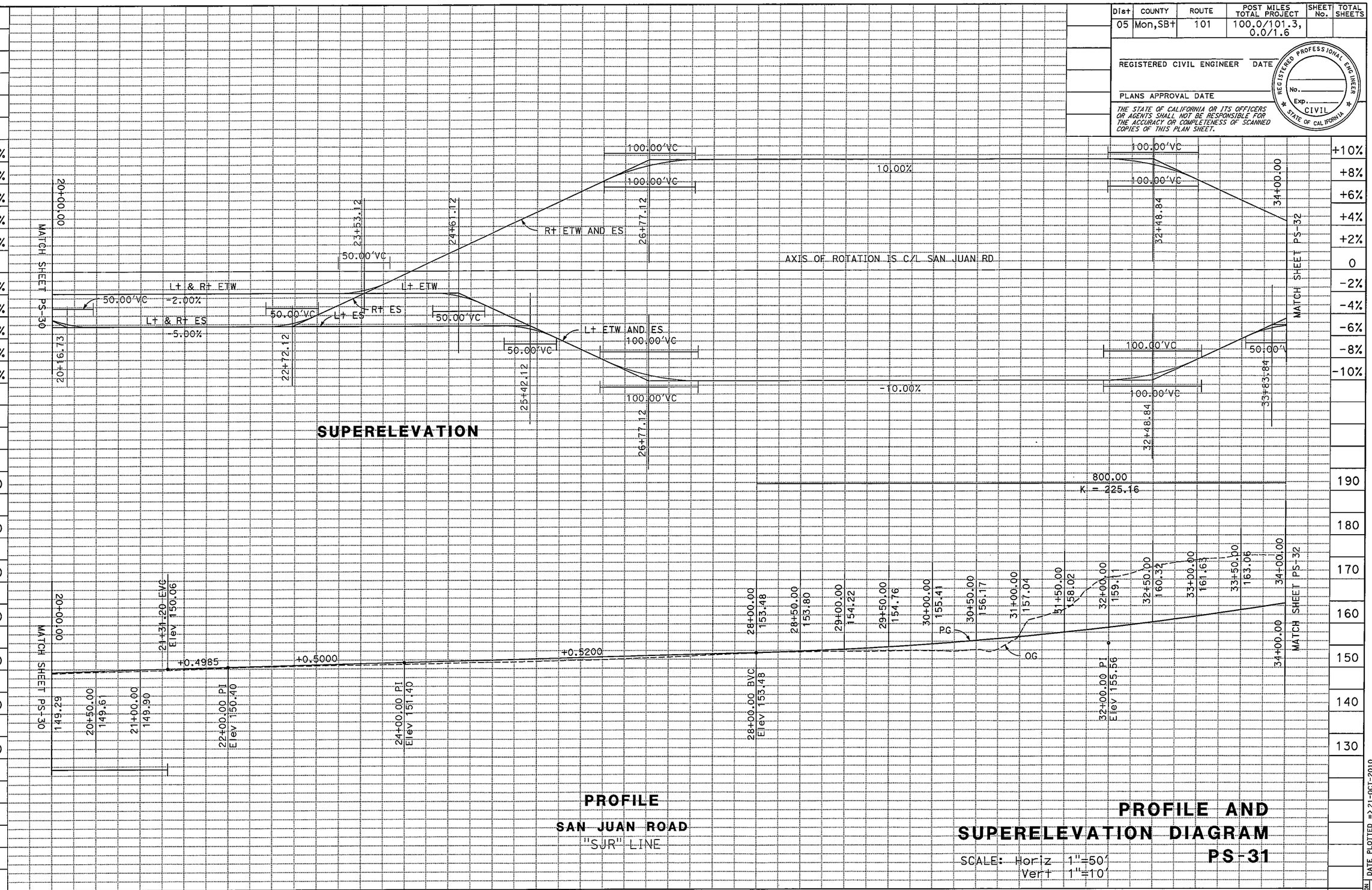

PROFILE

SAN JUAN ROAD

"SJR" LINE

PROFILE AND SUPERELEVATION DIAGRAM

PS-31

SCALE: Horiz 1"=50'
Vert 1"=10'

REVISED BY	DATE REVISED
JOSEPH VALDIVIA	IVO RUMMLER

CALCULATED-DESIGNED BY

CHECKED BY

FUNCTIONAL SUPERVISOR: ERNIE PENUNA

STATE OF CALIFORNIA - DEPARTMENT OF TRANSPORTATION

Caltrans

06-DESIGN

LAST REVISION 10-01-10

DATE PLOTTED => 21-OCT-2010
TIME PLOTTED => 11:40

Dist	COUNTY	ROUTE	POST MILES TOTAL PROJECT	SHEET No.	TOTAL SHEETS
05	Mon,SBt	101	100.0/101.3, 0.0/1.6		

REGISTERED CIVIL ENGINEER DATE

PLANS APPROVAL DATE

REGISTERED PROFESSIONAL ENGINEER No. Exp. CIVIL STATE OF CALIFORNIA

THE STATE OF CALIFORNIA OR ITS OFFICERS OR AGENTS SHALL NOT BE RESPONSIBLE FOR THE ACCURACY OR COMPLETENESS OF SCANNED COPIES OF THIS PLAN SHEET.

REVISED BY | DATE REVISED

JOSEPH VALDIVIA | IVO RUMMLER

CALCULATED-DESIGNED BY | CHECKED BY

FUNCTIONAL SUPERVISOR: ERNIE PENUNA

STATE OF CALIFORNIA - DEPARTMENT OF TRANSPORTATION

Caltrans

06-DESIGN

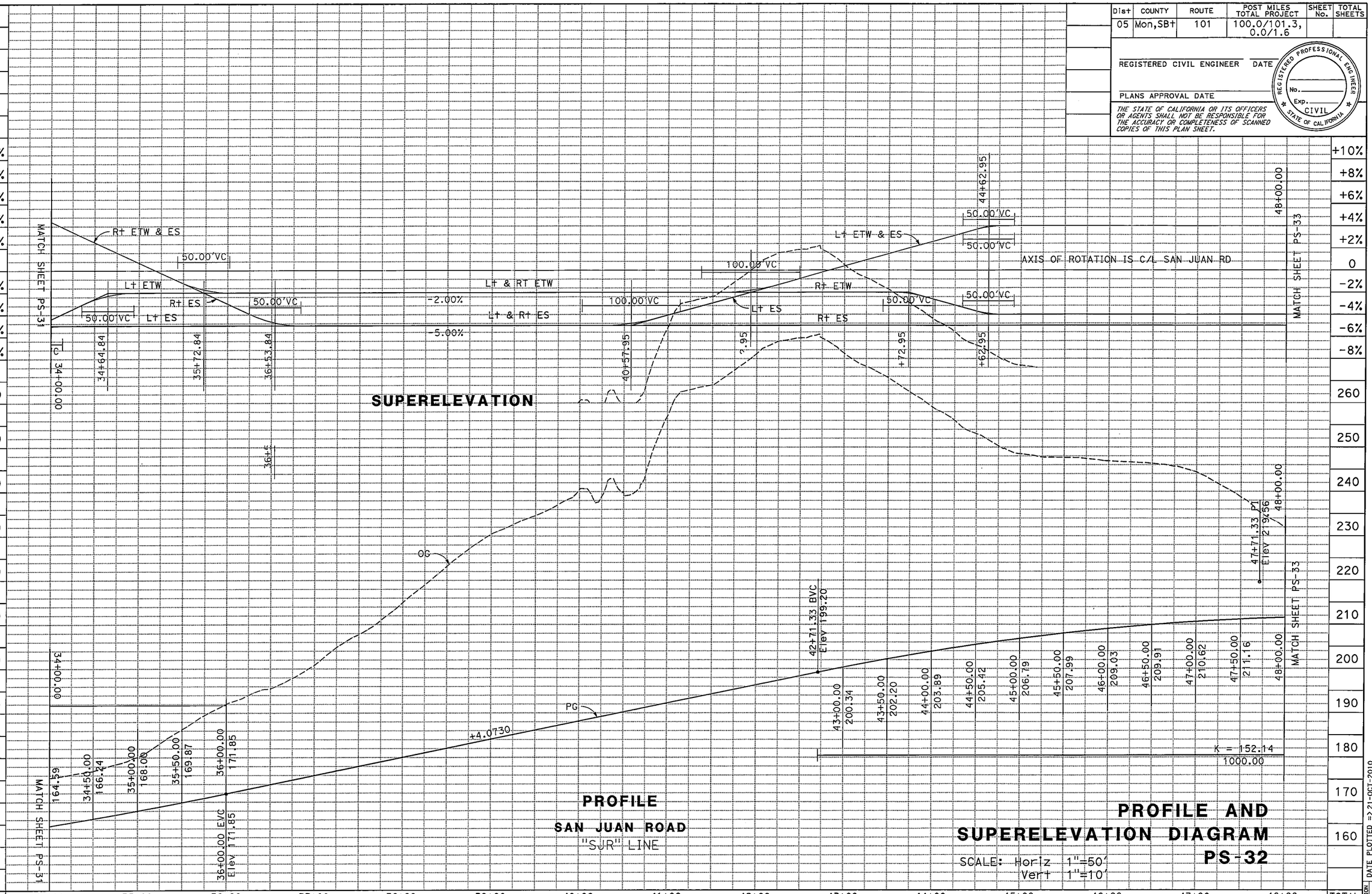

LAST REVISION 10-01-10

DATE PLOTTED => 21-OCT-2010
TIME PLOTTED => 11:41

BORDER LAST REVISED 7/2/2010

USERNAME => s119613
DGN FILE => 531580fb032.dgn

RELATIVE BORDER SCALE IS IN INCHES 0 1 2 3

UNIT 1467

PROJECT NUMBER & PHASE 05000004951

Dist	COUNTY	ROUTE	POST MILES TOTAL PROJECT	SHEET No.	TOTAL SHEETS
05	Mon,SBt	101	100.0/101.3, 0.0/1.6		

REGISTERED CIVIL ENGINEER DATE

PLANS APPROVAL DATE

REGISTERED PROFESSIONAL ENGINEER No. Exp. CIVIL STATE OF CALIFORNIA

THE STATE OF CALIFORNIA OR ITS OFFICERS OR AGENTS SHALL NOT BE RESPONSIBLE FOR THE ACCURACY OR COMPLETENESS OF SCANNED COPIES OF THIS PLAN SHEET.

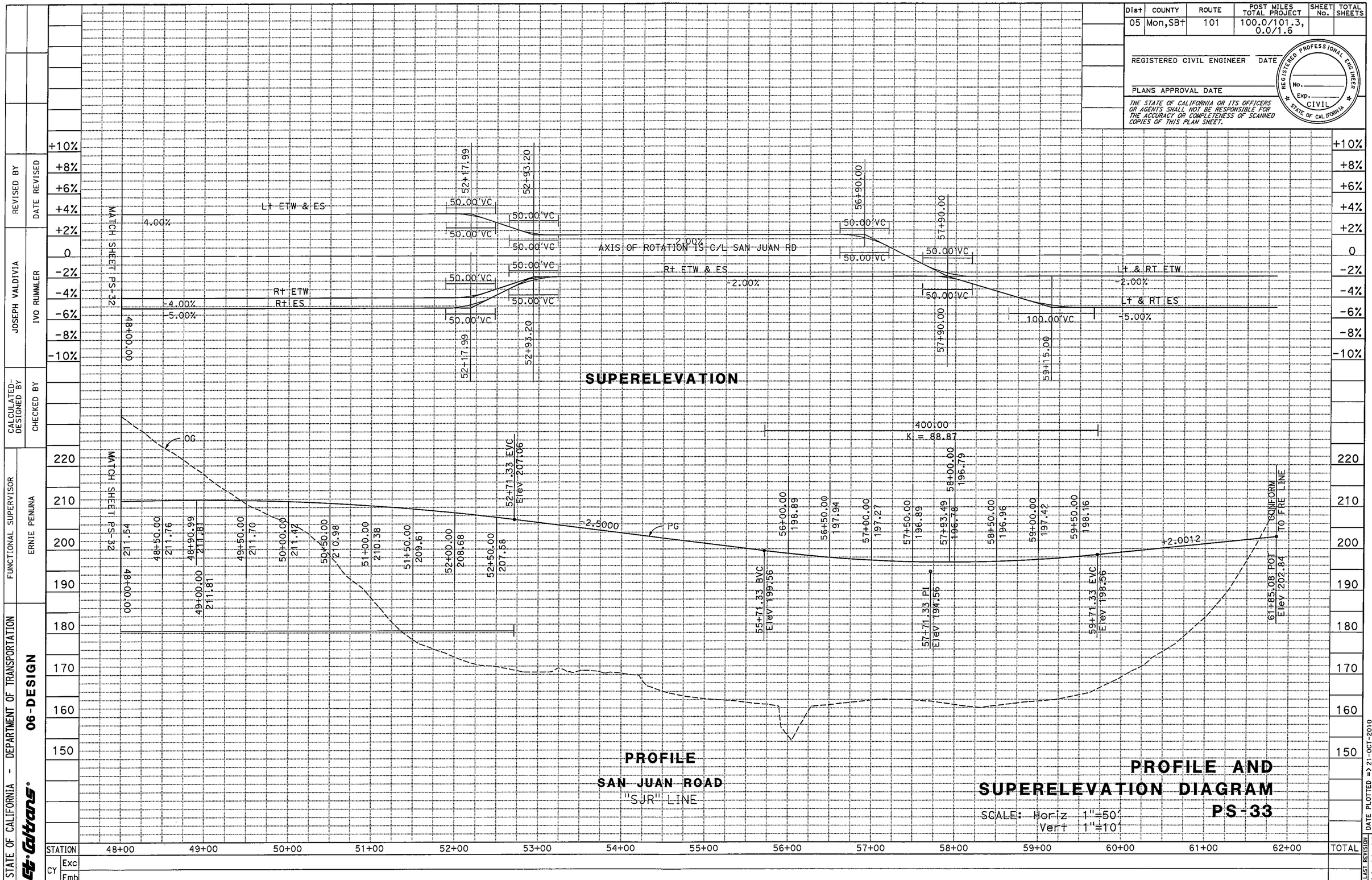

STATE OF CALIFORNIA - DEPARTMENT OF TRANSPORTATION

06-DESIGN

FUNCTIONAL SUPERVISOR: ERNIE PENUNA

CALCULATED-DESIGNED BY: JOSEPH VALDIVIA

CHECKED BY: IVO RUMMLER

REVISED BY / DATE REVISED

LAST REVISION 10-01-10

DATE PLOTTED => 21-OCT-2010
TIME PLOTTED => 11:42

Dist	COUNTY	ROUTE	POST MILES TOTAL PROJECT	SHEET No.	TOTAL SHEETS
05	Mon,SBt	101	100.0/101.3, 0.0/1.6		

REGISTERED CIVIL ENGINEER DATE

PLANS APPROVAL DATE

REGISTERED PROFESSIONAL ENGINEER No. Exp. CIVIL STATE OF CALIFORNIA

THE STATE OF CALIFORNIA OR ITS OFFICERS OR AGENTS SHALL NOT BE RESPONSIBLE FOR THE ACCURACY OR COMPLETENESS OF SCANNED COPIES OF THIS PLAN SHEET.

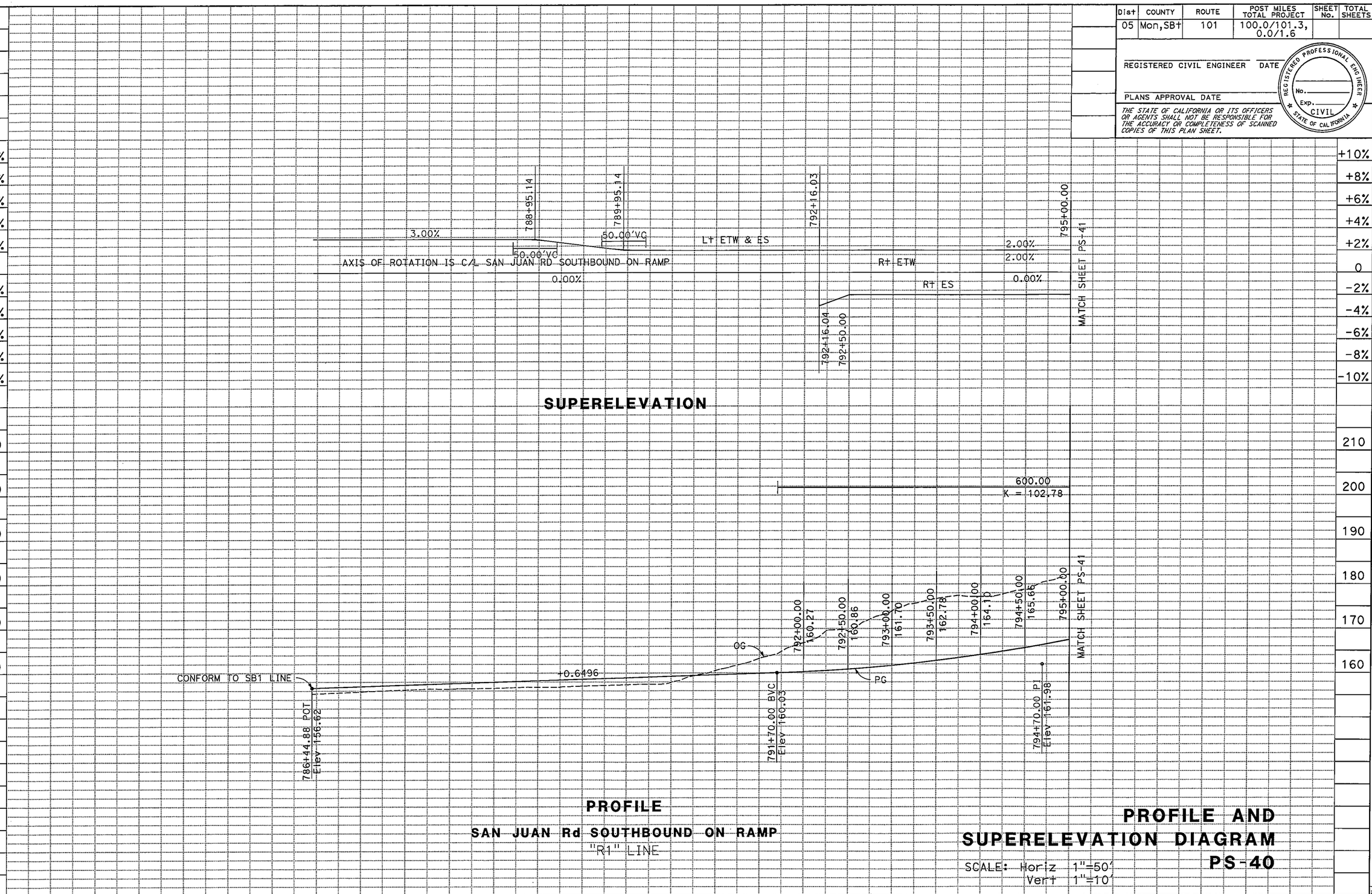

PROFILE AND SUPERELEVATION DIAGRAM

SCALE: Horiz 1"=50'
Vert 1"=10'

PS-40

REVISED BY | DATE REVISED

JOSEPH VALDIVIA | IVO RUMMLER

CALCULATED-DESIGNED BY | CHECKED BY

FUNCTIONAL SUPERVISOR: ERNIE PENUNA

STATE OF CALIFORNIA – DEPARTMENT OF TRANSPORTATION

Caltrans

06-DESIGN

LAST REVISION 10-01-10 | DATE PLOTTED => 21-OCT-2010 | TIME PLOTTED => 11:43

Dist	COUNTY	ROUTE	POST MILES TOTAL PROJECT	SHEET No.	TOTAL SHEETS
05	Mon,SBt	101	100.0/101.3, 0.0/1.6		

REGISTERED CIVIL ENGINEER DATE

PLANS APPROVAL DATE

REGISTERED PROFESSIONAL ENGINEER No. Exp. CIVIL STATE OF CALIFORNIA

THE STATE OF CALIFORNIA OR ITS OFFICERS OR AGENTS SHALL NOT BE RESPONSIBLE FOR THE ACCURACY OR COMPLETENESS OF SCANNED COPIES OF THIS PLAN SHEET.

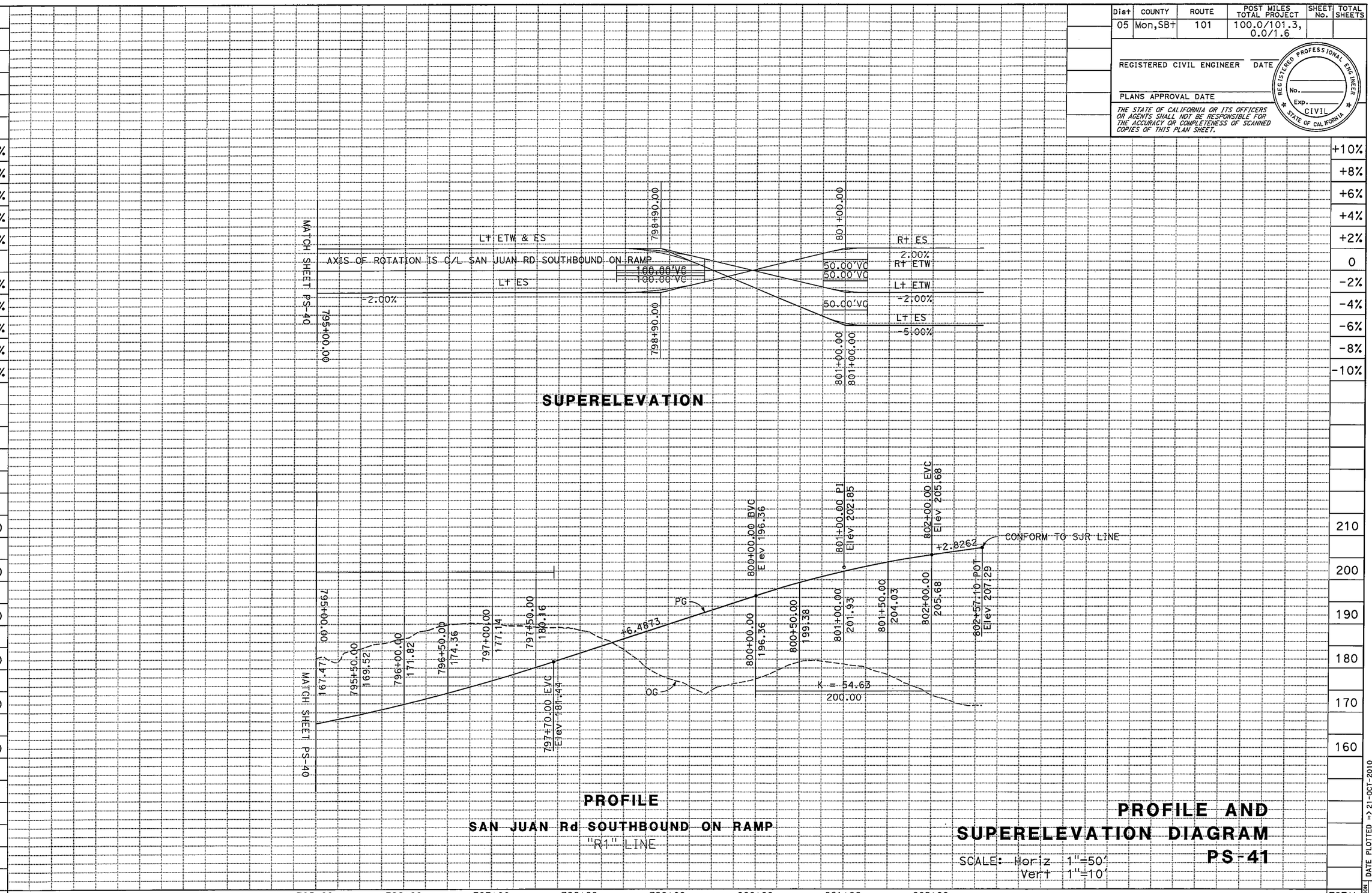

PROFILE AND SUPERELEVATION DIAGRAM

SCALE: Horiz 1"=50'
Vert 1"=10'

PS-41

REVISED BY	DATE REVISED
JOSEPH VALDIVIA	IVO RUMMLER

CALCULATED-DESIGNED BY
CHECKED BY

FUNCTIONAL SUPERVISOR: ERNIE PENUNA

STATE OF CALIFORNIA - DEPARTMENT OF TRANSPORTATION

Caltrans

06-DESIGN

LAST REVISION 10-01-10

DATE PLOTTED => 21-OCT-2010
TIME PLOTTED => 11:44

Dist	COUNTY	ROUTE	POST MILES TOTAL PROJECT	SHEET No.	TOTAL SHEETS
05	Mon,SBt	101	100.0/101.3, 0.0/1.6		

REGISTERED CIVIL ENGINEER DATE

PLANS APPROVAL DATE

REGISTERED PROFESSIONAL ENGINEER No. Exp. CIVIL STATE OF CALIFORNIA

THE STATE OF CALIFORNIA OR ITS OFFICERS OR AGENTS SHALL NOT BE RESPONSIBLE FOR THE ACCURACY OR COMPLETENESS OF SCANNED COPIES OF THIS PLAN SHEET.

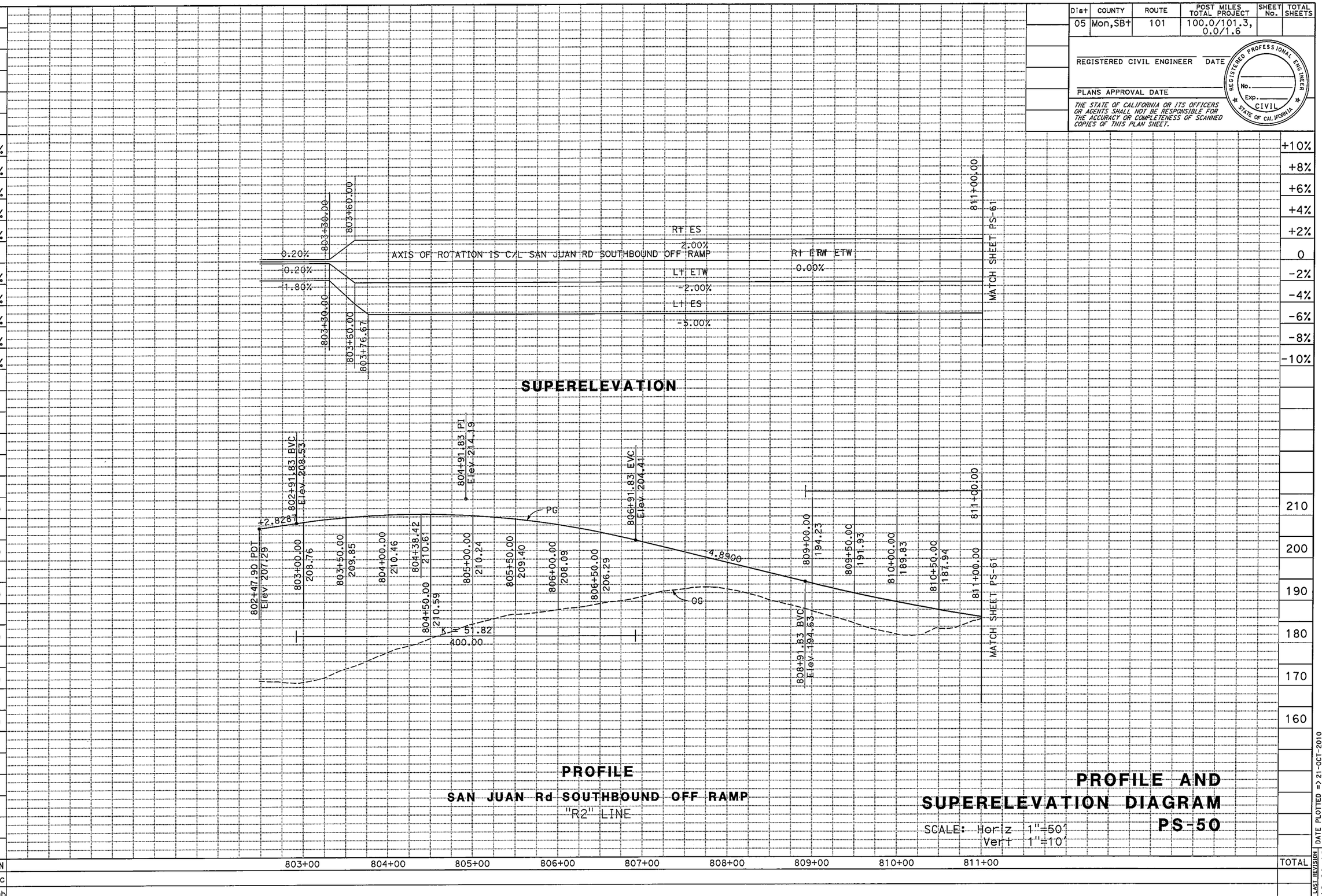

PROFILE AND SUPERELEVATION DIAGRAM

PS-50

SCALE: Horiz 1"=50'
Vert 1"=10'

STATE OF CALIFORNIA - DEPARTMENT OF TRANSPORTATION

Caltrans

06-DESIGN

FUNCTIONAL SUPERVISOR: ERNIE PENUNA

CALCULATED-DESIGNED BY: JOSEPH VALDIVIA

CHECKED BY: IVO RUMMLER

REVISED BY

DATE REVISED

DATE PLOTTED => 21-OCT-2010
TIME PLOTTED => 11:44

LAST REVISION 10-01-10

BORDER LAST REVISED 7/2/2010

USERNAME => s119613
DGN FILE => 531580fb050.dgn

RELATIVE BORDER SCALE IS IN INCHES 0 1 2 3

UNIT 1467

PROJECT NUMBER & PHASE 05000004951

Dist	COUNTY	ROUTE	POST MILES TOTAL PROJECT	SHEET No.	TOTAL SHEETS
05	Mon,SBt	101	100.0/101.3, 0.0/1.6		

REGISTERED CIVIL ENGINEER DATE

PLANS APPROVAL DATE

REGISTERED PROFESSIONAL ENGINEER No. Exp. CIVIL STATE OF CALIFORNIA

THE STATE OF CALIFORNIA OR ITS OFFICERS OR AGENTS SHALL NOT BE RESPONSIBLE FOR THE ACCURACY OR COMPLETENESS OF SCANNED COPIES OF THIS PLAN SHEET.

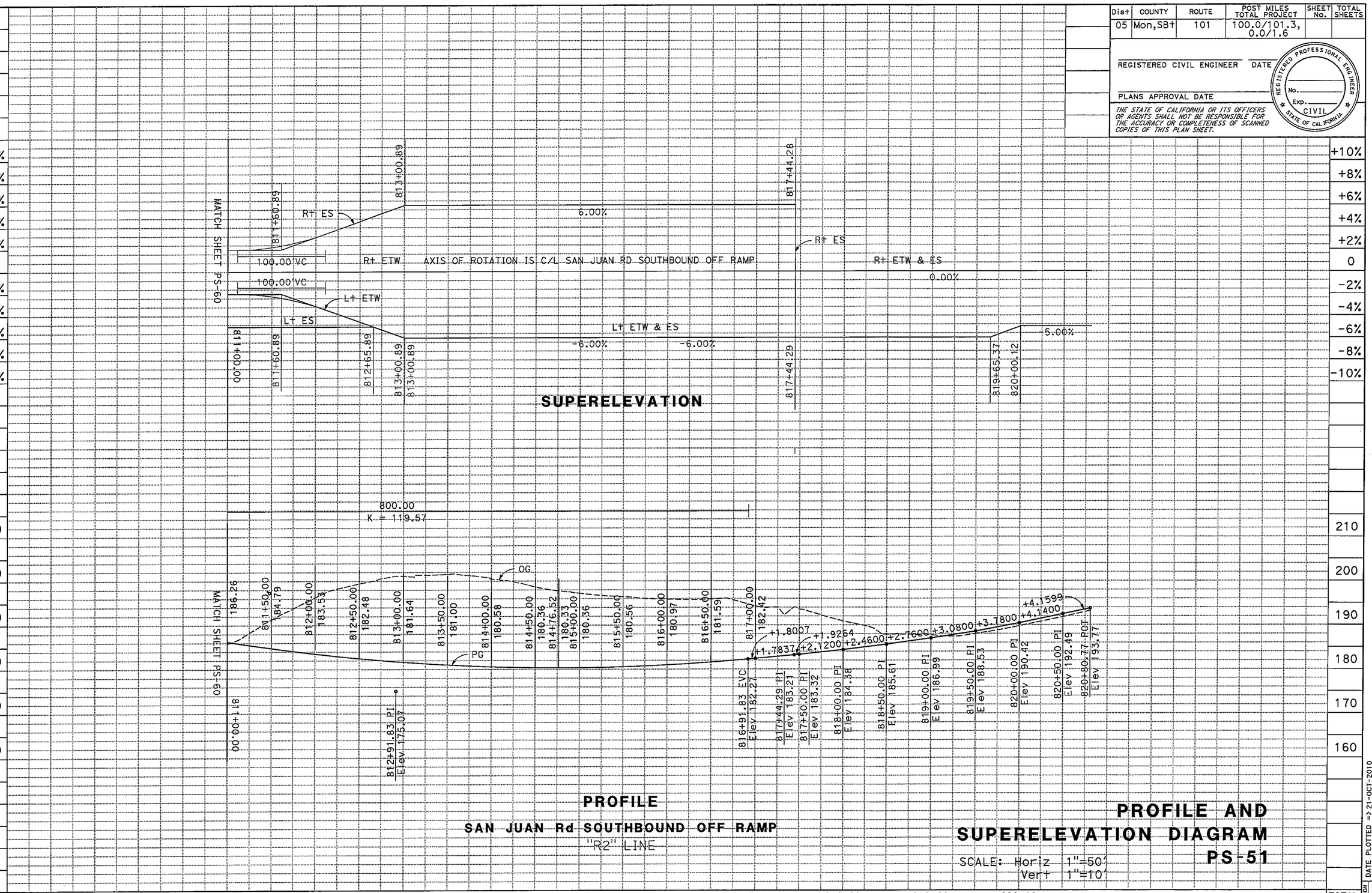

PROFILE AND SUPERELEVATION DIAGRAM

SCALE: Horiz 1"=50'
Vert 1"=10'

PS-51

STATE OF CALIFORNIA - DEPARTMENT OF TRANSPORTATION

Caltrans 06-DESIGN

FUNCTIONAL SUPERVISOR: ERNIE PENUNA

CALCULATED-DESIGNED BY: JOSEPH VALDIVIA

CHECKED BY: IVO RUMMLER

REVISED BY / DATE REVISED

LAST REVISION 10-01-10

DATE PLOTTED => 21-OCT-2010
TIME PLOTTED => 11:45

Dist	COUNTY	ROUTE	POST MILES TOTAL PROJECT	SHEET No.	TOTAL SHEETS
05	Mon,SBt	101	100.0/101.3, 0.0/1.6		

REGISTERED CIVIL ENGINEER DATE

PLANS APPROVAL DATE

REGISTERED PROFESSIONAL ENGINEER No. Exp. CIVIL STATE OF CALIFORNIA

THE STATE OF CALIFORNIA OR ITS OFFICERS OR AGENTS SHALL NOT BE RESPONSIBLE FOR THE ACCURACY OR COMPLETENESS OF SCANNED COPIES OF THIS PLAN SHEET.

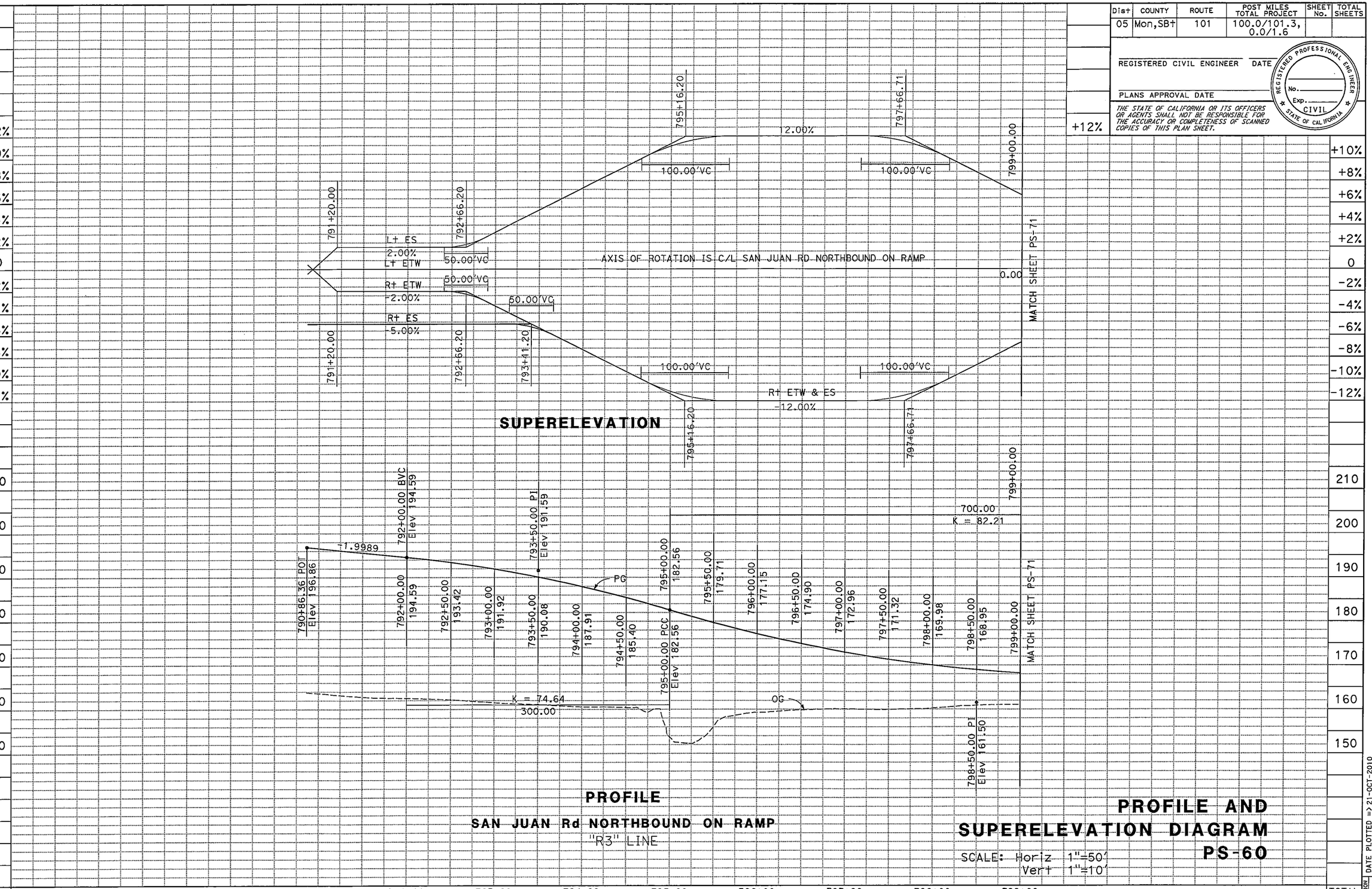

PROFILE

SAN JUAN Rd NORTHBOUND ON RAMP

"R3" LINE

PROFILE AND SUPERELEVATION DIAGRAM

SCALE: Horiz 1"=50'
Vert 1"=10'

PS-60

STATE OF CALIFORNIA - DEPARTMENT OF TRANSPORTATION

Caltrans

06-DESIGN

FUNCTIONAL SUPERVISOR: ERNIE PENUNA

CALCULATED-DESIGNED BY: JOSEPH VALDIVIA

CHECKED BY: IVO RUMMLER

REVISED BY / DATE REVISED

LAST REVISION 10-01-10

DATE PLOTTED => 21-OCT-2010
TIME PLOTTED => 11:46

Dist	COUNTY	ROUTE	POST MILES TOTAL PROJECT	SHEET No.	TOTAL SHEETS
05	Mon,SBt	101	100.0/101.3, 0.0/1.6		

REGISTERED CIVIL ENGINEER DATE

PLANS APPROVAL DATE

REGISTERED PROFESSIONAL ENGINEER No. Exp. CIVIL STATE OF CALIFORNIA

THE STATE OF CALIFORNIA OR ITS OFFICERS OR AGENTS SHALL NOT BE RESPONSIBLE FOR THE ACCURACY OR COMPLETENESS OF SCANNED COPIES OF THIS PLAN SHEET.

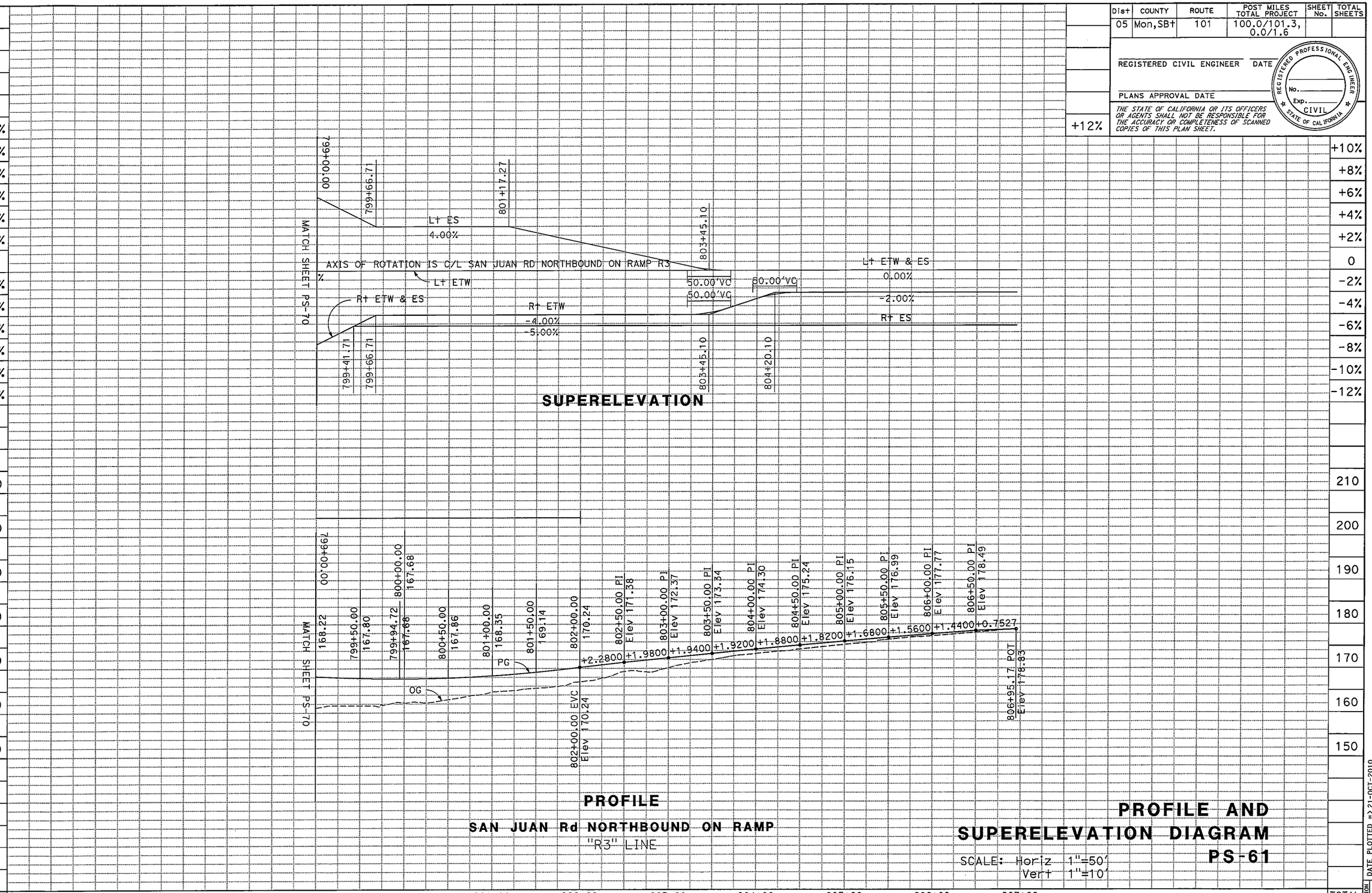

REVISED BY	DATE REVISED
JOSEPH VALDIVIA	IVO RUMMLER

CALCULATED-DESIGNED BY / CHECKED BY

FUNCTIONAL SUPERVISOR: ERNIE PENUNA

STATE OF CALIFORNIA - DEPARTMENT OF TRANSPORTATION

Caltrans 06-DESIGN

LAST REVISION 10-01-10

DATE PLOTTED => 21-OCT-2010
TIME PLOTTED => 11:58

BORDER LAST REVISED 7/2/2010

USERNAME => s119613
DGN FILE => 531580fb061.dgn

RELATIVE BORDER SCALE IS IN INCHES 0 1 2 3

UNIT 1467

PROJECT NUMBER & PHASE 05000004951

Dist	COUNTY	ROUTE	POST MILES TOTAL PROJECT	SHEET No.	TOTAL SHEETS
05	Mon,SBt	101	100.0/101.3, 0.0/1.6		

REGISTERED CIVIL ENGINEER DATE

PLANS APPROVAL DATE

REGISTERED PROFESSIONAL ENGINEER No. Exp. CIVIL STATE OF CALIFORNIA

THE STATE OF CALIFORNIA OR ITS OFFICERS OR AGENTS SHALL NOT BE RESPONSIBLE FOR THE ACCURACY OR COMPLETENESS OF SCANNED COPIES OF THIS PLAN SHEET.

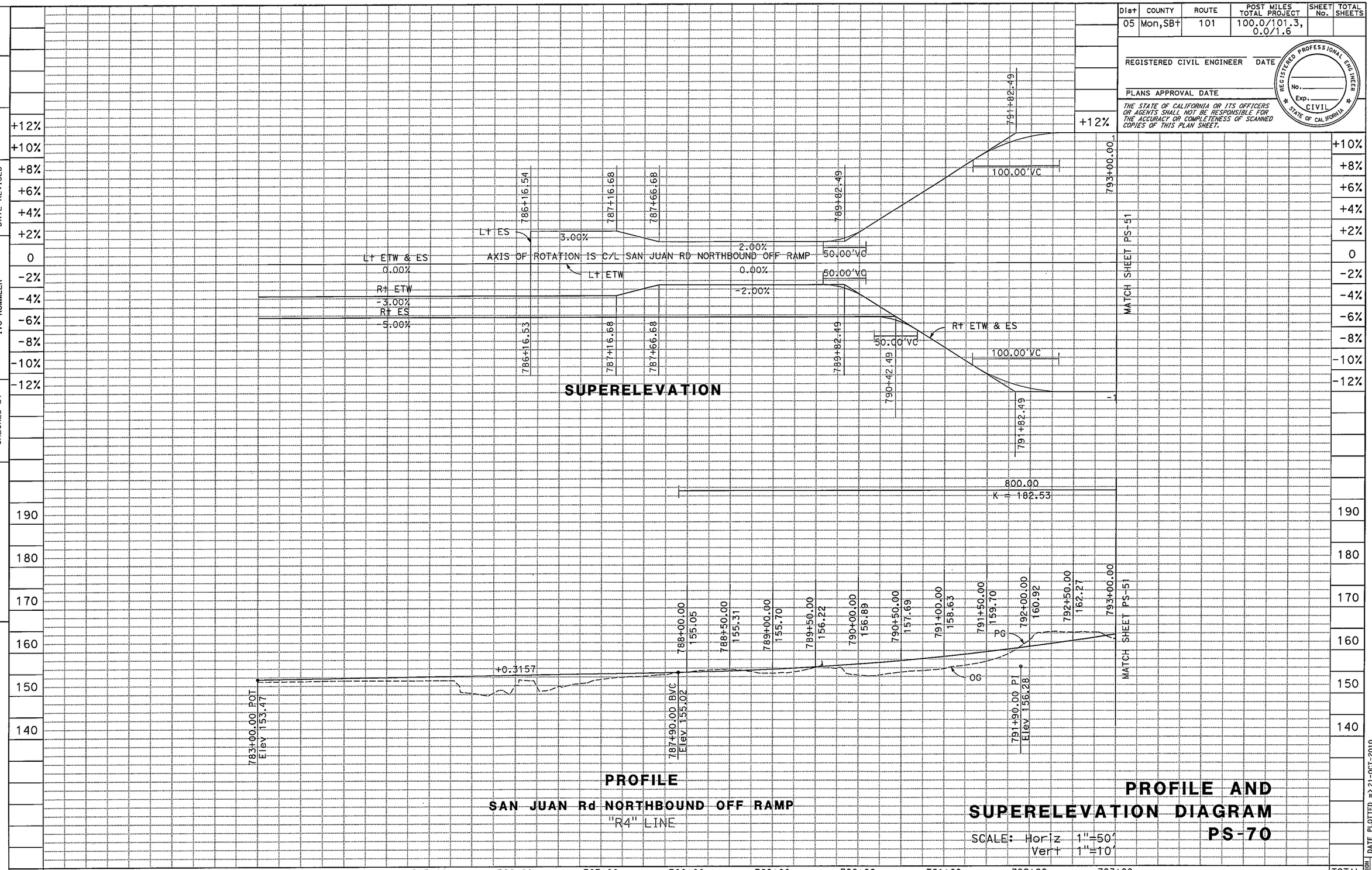

PROFILE AND SUPERELEVATION DIAGRAM

PS-70

SCALE: Horiz 1"=50'
Vert 1"=10'

REVISED BY | DATE REVISED

JOSEPH VALDIVIA | IVO RUMMLER

CALCULATED-DESIGNED BY | CHECKED BY

FUNCTIONAL SUPERVISOR: ERNIE PENUNA

STATE OF CALIFORNIA - DEPARTMENT OF TRANSPORTATION

Caltrans

06-DESIGN

LAST REVISION 10-01-10

DATE PLOTTED => 21-OCT-2010
TIME PLOTTED => 12:13

Dist	COUNTY	ROUTE	POST MILES TOTAL PROJECT	SHEET No.	TOTAL SHEETS
05	Mon,SBt	101	100.0/101.3, 0.0/1.6		

REGISTERED CIVIL ENGINEER DATE

PLANS APPROVAL DATE

REGISTERED PROFESSIONAL ENGINEER No. Exp. CIVIL STATE OF CALIFORNIA

THE STATE OF CALIFORNIA OR ITS OFFICERS OR AGENTS SHALL NOT BE RESPONSIBLE FOR THE ACCURACY OR COMPLETENESS OF SCANNED COPIES OF THIS PLAN SHEET.

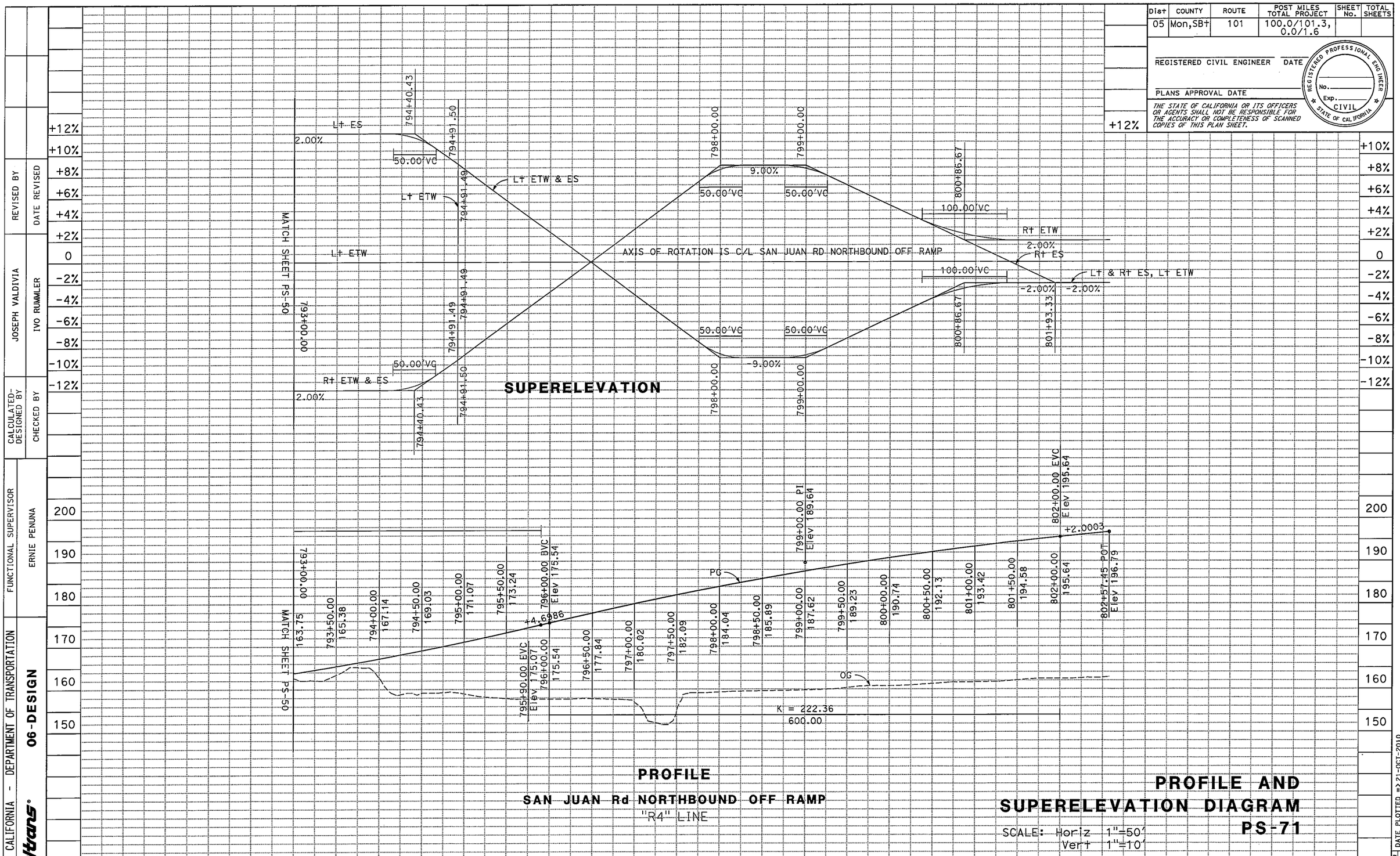

PROFILE AND SUPERELEVATION DIAGRAM

SCALE: Horiz 1"=50'
Vert 1"=10'

PS-71

REVISED BY	DATE REVISED
JOSEPH VALDIVIA	
IVO RUMMLER	
CALCULATED-DESIGNED BY	
CHECKED BY	
FUNCTIONAL SUPERVISOR	
ERNIE PENUNA	

STATE OF CALIFORNIA - DEPARTMENT OF TRANSPORTATION
Caltrans
06-DESIGN

LAST REVISION 10-01-10
DATE PLOTTED => 21-OCT-2010
TIME PLOTTED => 12:17

Dist	COUNTY	ROUTE	POST MILES TOTAL PROJECT	SHEET No.	TOTAL SHEETS
05	Mon,SBt	101	100.0/101.3, 0.0/1.6		

REGISTERED CIVIL ENGINEER DATE

PLANS APPROVAL DATE

REGISTERED PROFESSIONAL ENGINEER No. Exp. CIVIL STATE OF CALIFORNIA

THE STATE OF CALIFORNIA OR ITS OFFICERS OR AGENTS SHALL NOT BE RESPONSIBLE FOR THE ACCURACY OR COMPLETENESS OF SCANNED COPIES OF THIS PLAN SHEET.

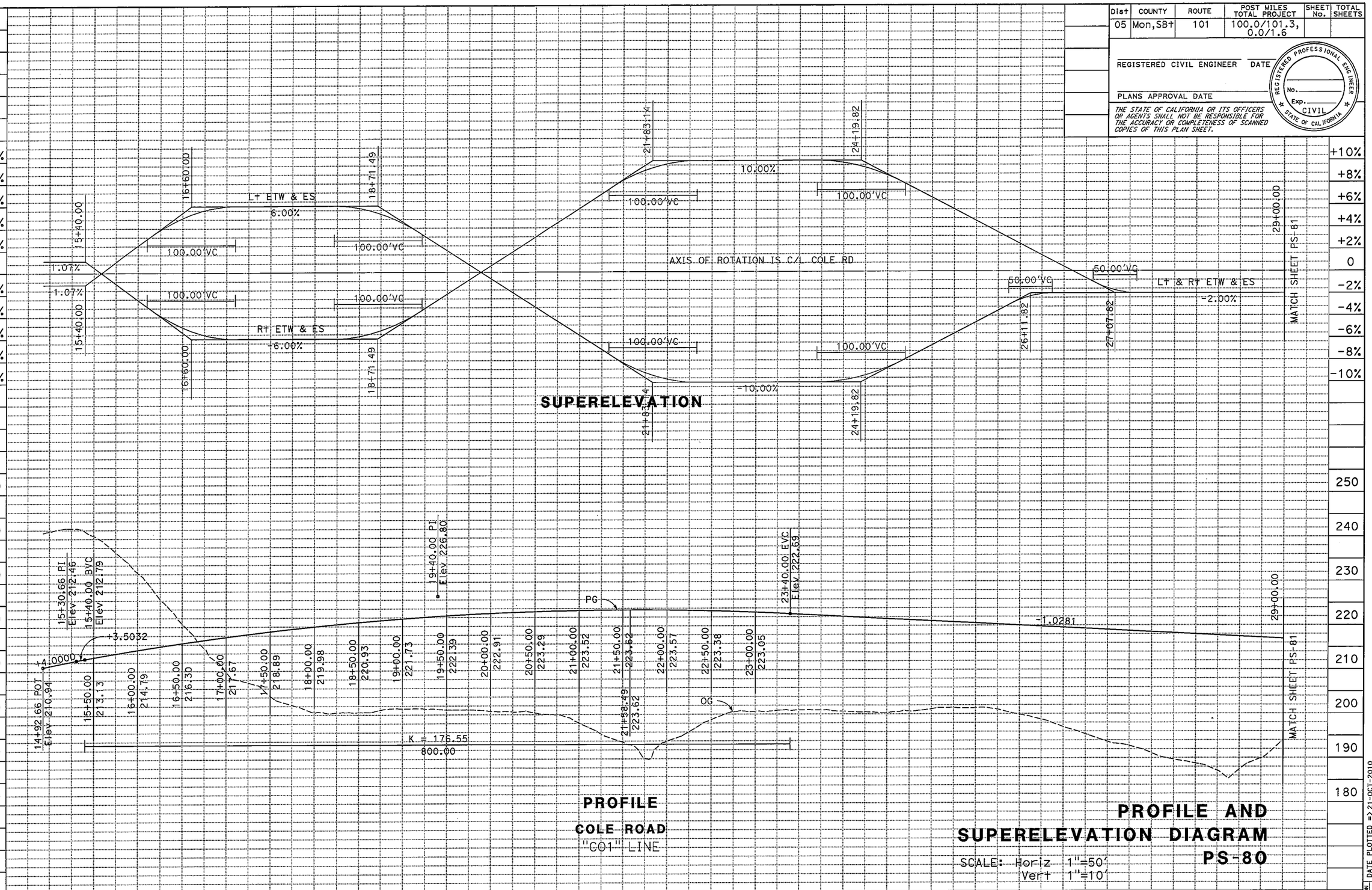

STATE OF CALIFORNIA - DEPARTMENT OF TRANSPORTATION

Caltrans 06-DESIGN

FUNCTIONAL SUPERVISOR: ERNIE PENUNA

CALCULATED-DESIGNED BY: JOSEPH VALDIVIA

CHECKED BY: IVO RUMMLER

REVISED BY

DATE REVISED

LAST REVISION 10-01-10

DATE PLOTTED => 21-OCT-2010
TIME PLOTTED => 12:18

BORDER LAST REVISED 7/2/2010

USERNAME => s119613
DGN FILE => 531580fb080.dgn

RELATIVE BORDER SCALE IS IN INCHES 0 1 2 3

UNIT 1467

PROJECT NUMBER & PHASE 05000004951

Dist	COUNTY	ROUTE	POST MILES TOTAL PROJECT	SHEET No.	TOTAL SHEETS
05	Mon,SBt	101	100.0/101.3, 0.0/1.6		

REGISTERED CIVIL ENGINEER DATE

PLANS APPROVAL DATE

REGISTERED PROFESSIONAL ENGINEER No. Exp. CIVIL STATE OF CALIFORNIA

THE STATE OF CALIFORNIA OR ITS OFFICERS OR AGENTS SHALL NOT BE RESPONSIBLE FOR THE ACCURACY OR COMPLETENESS OF SCANNED COPIES OF THIS PLAN SHEET.

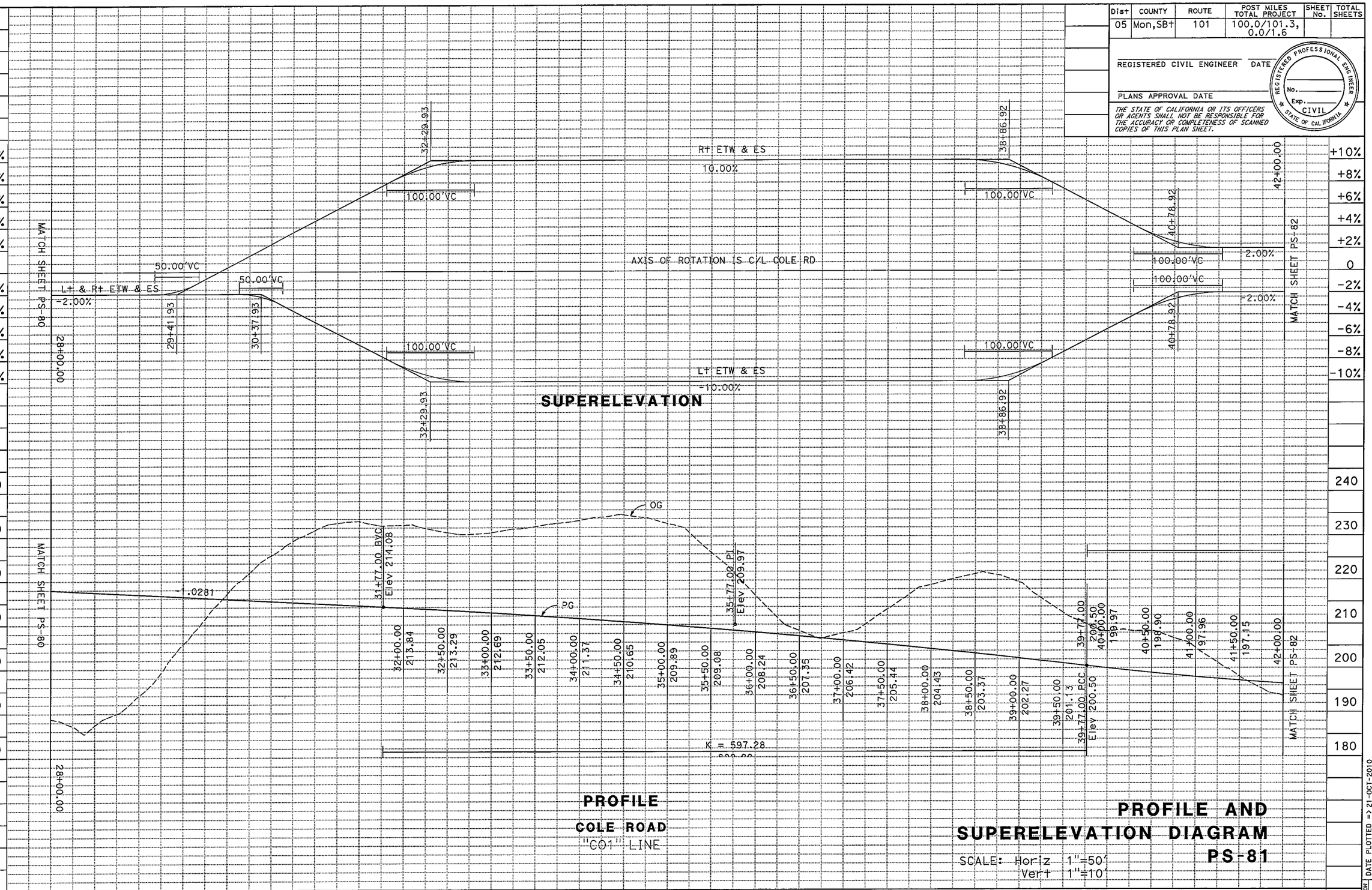

STATE OF CALIFORNIA - DEPARTMENT OF TRANSPORTATION

Caltrans

06-DESIGN

FUNCTIONAL SUPERVISOR: ERNIE PENUNA

CALCULATED-DESIGNED BY: JOSEPH VALDIVIA

CHECKED BY: IVO RUMMLER

REVISED BY

DATE REVISED

LAST REVISION 10-01-10

DATE PLOTTED => 21-OCT-2010

TIME PLOTTED => 12:18

Dist	COUNTY	ROUTE	POST MILES TOTAL PROJECT	SHEET No.	TOTAL SHEETS
05	Mon,SBt	101	100.0/101.3, 0.0/1.6		

REGISTERED CIVIL ENGINEER DATE

PLANS APPROVAL DATE

REGISTERED PROFESSIONAL ENGINEER No. Exp. CIVIL STATE OF CALIFORNIA

THE STATE OF CALIFORNIA OR ITS OFFICERS OR AGENTS SHALL NOT BE RESPONSIBLE FOR THE ACCURACY OR COMPLETENESS OF SCANNED COPIES OF THIS PLAN SHEET.

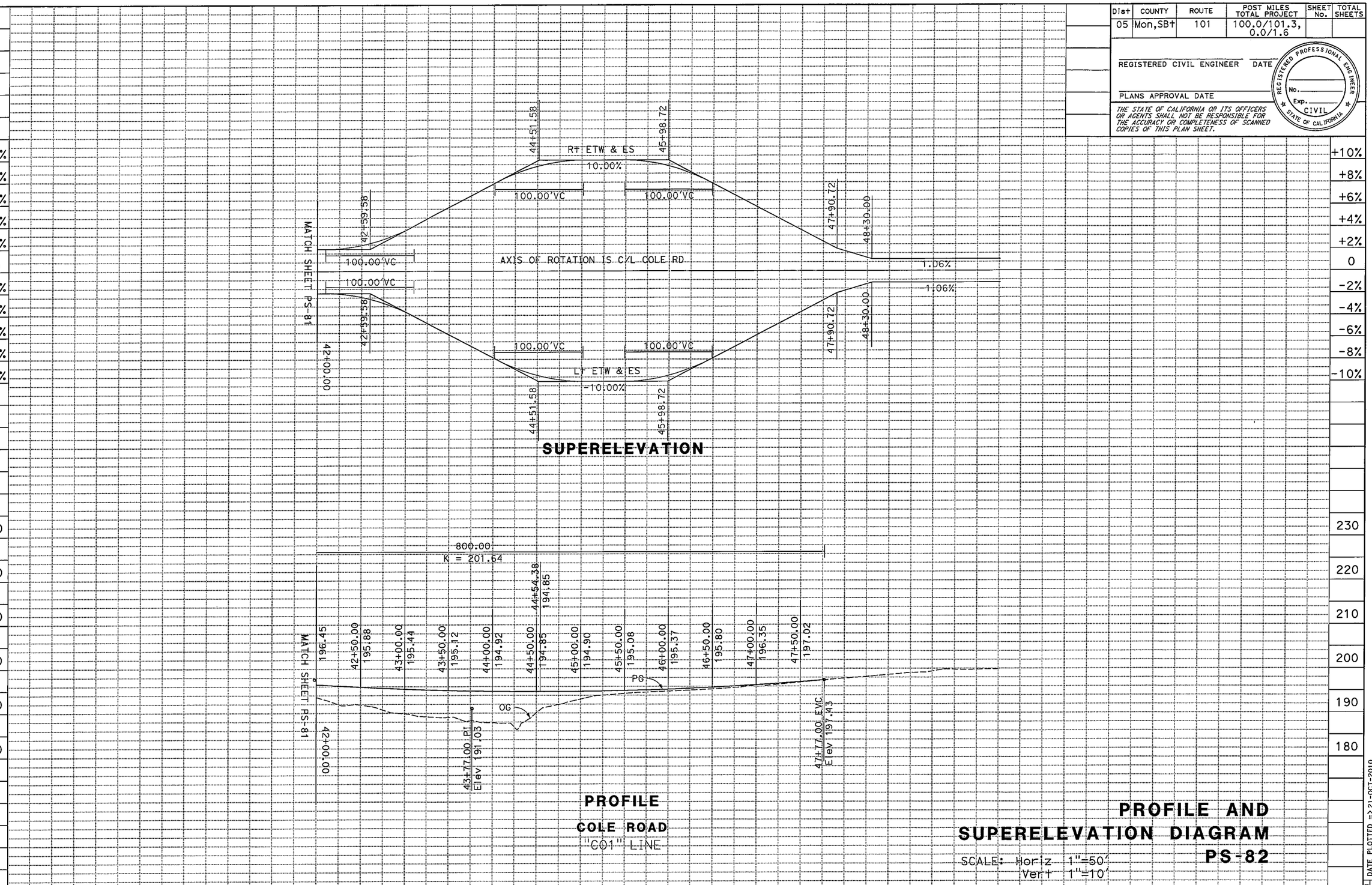

STATE OF CALIFORNIA - DEPARTMENT OF TRANSPORTATION

Caltrans 06-DESIGN

FUNCTIONAL SUPERVISOR: ERNIE PENUNA

CALCULATED-DESIGNED BY

CHECKED BY

REVISED BY

DATE REVISED

JOSEPH VALDIVIA

IVO RUMMLER

LAST REVISION 10-01-10

DATE PLOTTED => 21-OCT-2010

TIME PLOTTED => 12:19

BORDER LAST REVISED 7/2/2010

USERNAME => s119613

DGN FILE => 531580fb082.dgn

RELATIVE BORDER SCALE IS IN INCHES 0 1 2 3

UNIT 1467

PROJECT NUMBER & PHASE 05000004951

Dist	COUNTY	ROUTE	POST MILES TOTAL PROJECT	SHEET No.	TOTAL SHEETS
05	Mon,SB†	101	100.0/101.3, 0.0/1.6		

REGISTERED CIVIL ENGINEER DATE

PLANS APPROVAL DATE

REGISTERED PROFESSIONAL ENGINEER No. Exp. CIVIL STATE OF CALIFORNIA

THE STATE OF CALIFORNIA OR ITS OFFICERS OR AGENTS SHALL NOT BE RESPONSIBLE FOR THE ACCURACY OR COMPLETENESS OF SCANNED COPIES OF THIS PLAN SHEET.

REVISED BY | DATE REVISED

JOSEPH VALDIVIA | IVO RUMMLER

CALCULATED-DESIGNED BY | CHECKED BY

FUNCTIONAL SUPERVISOR: ERNIE PENUNA

STATE OF CALIFORNIA - DEPARTMENT OF TRANSPORTATION

Caltrans®

06-DESIGN

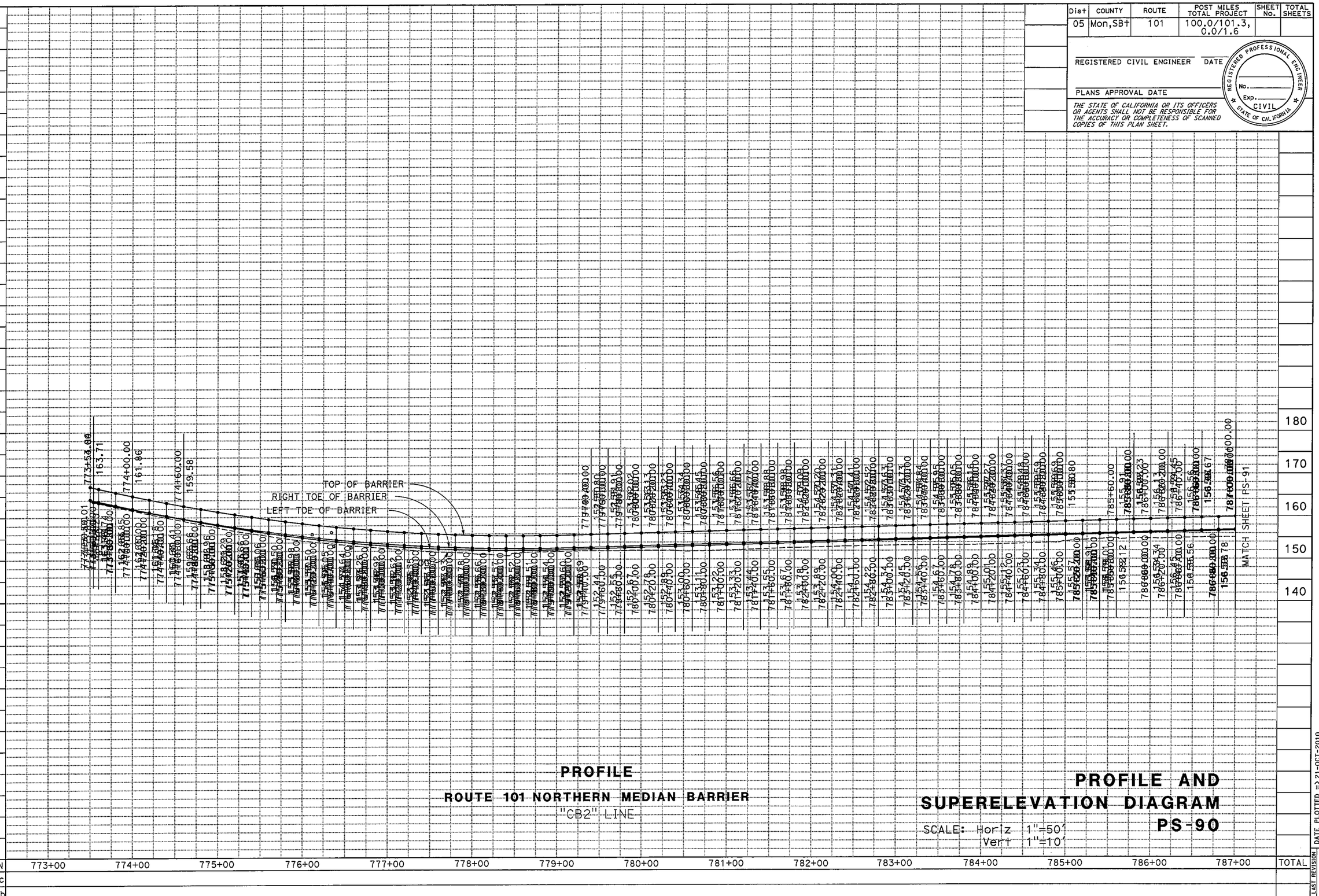

PROFILE

ROUTE 101 NORTHERN MEDIAN BARRIER

"CB2" LINE

PROFILE AND SUPERELEVATION DIAGRAM

PS-90

SCALE: Horiz 1"=50'
Vert 1"=10'

LAST REVISION 10-01-10

DATE PLOTTED => 21-OCT-2010
TIME PLOTTED => 12:19

BORDER LAST REVISED 7/2/2010

USERNAME => s119613
DGN FILE => 531580fb090.dgn

RELATIVE BORDER SCALE IS IN INCHES 0 1 2 3

UNIT 1467

PROJECT NUMBER & PHASE 05000004951

Dist	COUNTY	ROUTE	POST MILES TOTAL PROJECT	SHEET No.	TOTAL SHEETS
05	Mon,SBt	101	100.0/101.3, 0.0/1.6		

REGISTERED CIVIL ENGINEER DATE

PLANS APPROVAL DATE

REGISTERED PROFESSIONAL ENGINEER No. Exp. CIVIL STATE OF CALIFORNIA

THE STATE OF CALIFORNIA OR ITS OFFICERS OR AGENTS SHALL NOT BE RESPONSIBLE FOR THE ACCURACY OR COMPLETENESS OF SCANNED COPIES OF THIS PLAN SHEET.

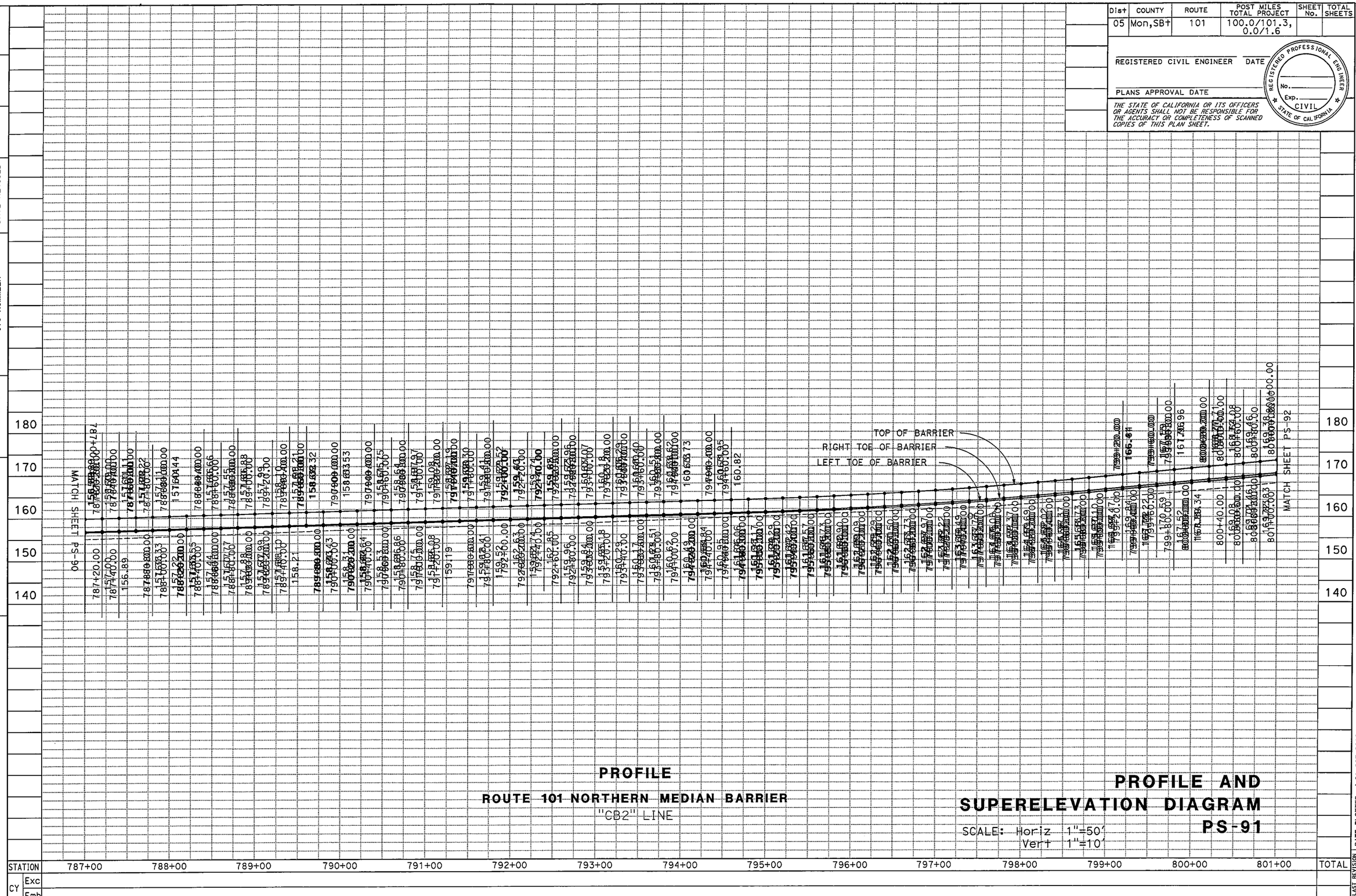

PROFILE

ROUTE 101 NORTHERN MEDIAN BARRIER

"CB2" LINE

PROFILE AND SUPERELEVATION DIAGRAM

SCALE: Horiz 1"=50'
Vert 1"=10'

PS-91

JOSEPH VALDIVIA	REVISED BY
IVO RUMMLER	DATE REVISED
CALCULATED-DESIGNED BY	
CHECKED BY	

FUNCTIONAL SUPERVISOR: ERNIE PENUNA

STATE OF CALIFORNIA - DEPARTMENT OF TRANSPORTATION

Caltrans®

06-DESIGN

LAST REVISION 10-01-10

DATE PLOTTED => 21-OCT-2010
TIME PLOTTED => 12:20

Dist	COUNTY	ROUTE	POST MILES TOTAL PROJECT	SHEET No.	TOTAL SHEETS
05	Mon,SBt	101	100.0/101.3, 0.0/1.6		

REGISTERED CIVIL ENGINEER DATE

PLANS APPROVAL DATE

REGISTERED PROFESSIONAL ENGINEER No. Exp. CIVIL STATE OF CALIFORNIA

THE STATE OF CALIFORNIA OR ITS OFFICERS OR AGENTS SHALL NOT BE RESPONSIBLE FOR THE ACCURACY OR COMPLETENESS OF SCANNED COPIES OF THIS PLAN SHEET.

CALCULATED-DESIGNED BY: JOSEPH VALDIVIA

CHECKED BY: IVO RUMMLER

REVISED BY

DATE REVISED

FUNCTIONAL SUPERVISOR: ERNIE PENUNA

STATE OF CALIFORNIA - DEPARTMENT OF TRANSPORTATION

Caltrans

06-DESIGN

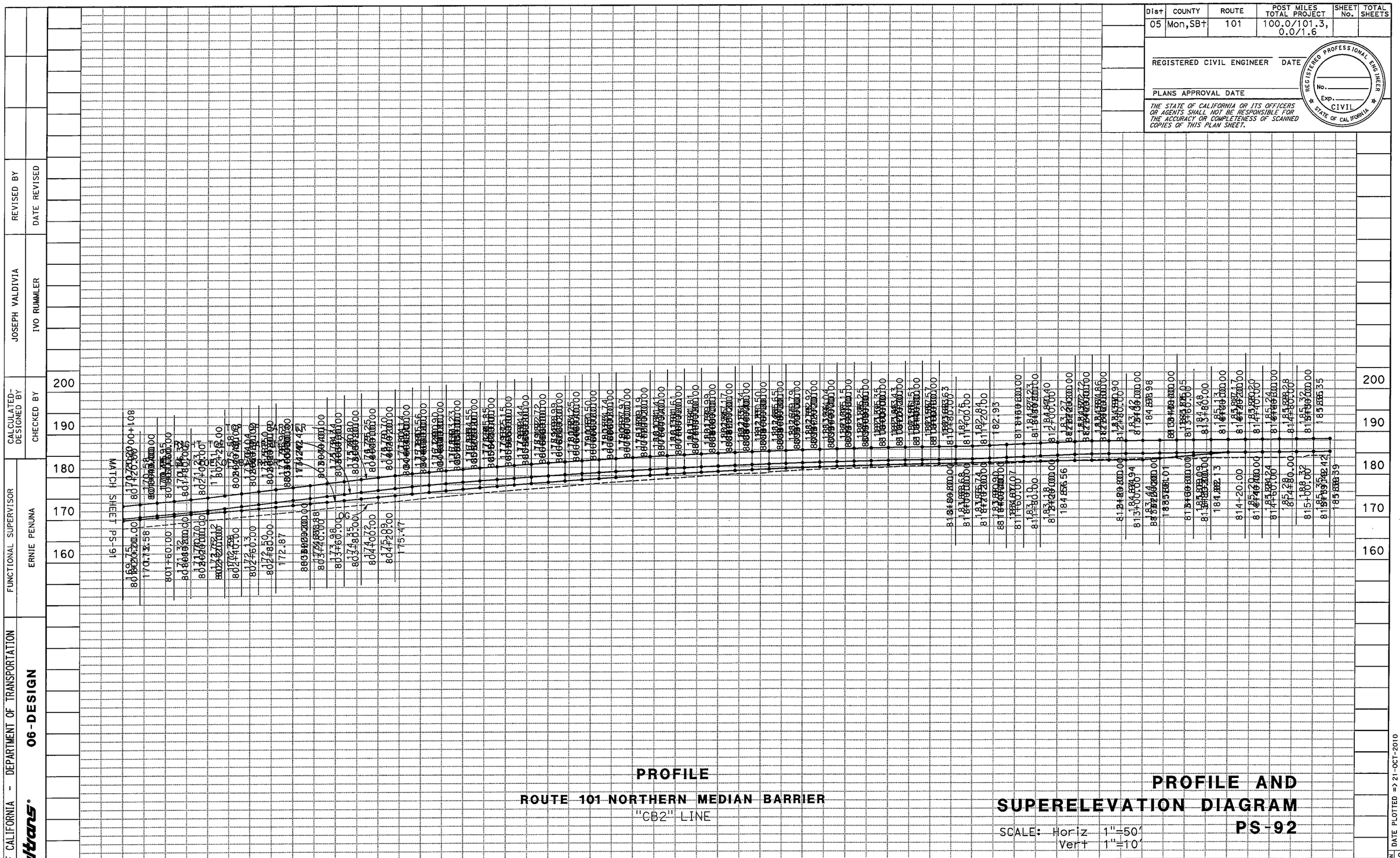

PROFILE

ROUTE 101 NORTHERN MEDIAN BARRIER

"CB2" LINE

PROFILE AND SUPERELEVATION DIAGRAM

SCALE: Horiz 1"=50'
Vert 1"=10'

PS-92

LAST REVISION 10-01-10

DATE PLOTTED => 21-OCT-2010
TIME PLOTTED => 12:20